Gaston & Associates
a California Corporation

Environmental Consulting | Environmental Litigation & Transactional Support

2691 Richter Avenue, Suite 133 - Irvine, CA 92606 | Phone (949) 278-4650 | Web GastonAssociates.com

April 22, 2019

Mr. Chris Clifford
830 Fairfax Owner II, LLC
A Delaware Limited Liability Company
3960 Howard Hughes Parkway, Suite 150
Las Vegas, NV 89169

Subject: Phase I Environmental Site Assessment for the Properties Located at 830 – 840 South Fairfax Avenue, Los Angeles, California 90036

Dear Mr. Clifford:

Gaston and Associates is pleased to present this Phase I Environmental Site Assessment for the above-referenced properties. This opportunity to be of service to you is sincerely appreciated. Please do not hesitate to call this office if you have any questions pertaining to this report.

Respectfully submitted,

GASTON AND ASSOCIATES

Wilbert P. Gaston

Wilbert P. Gaston, PG 4540
Principal Consultant

Gaston & Associates
a California Corporation

Environmental Consulting | Environmental Litigation & Transactional Support

PHASE I ENVIRONMENTAL SITE ASSESSMENT for the PROPERTIES LOCATED at 830 – 840 SOUTH FAIRFAX AVENUE LOS ANGELES, CA 90036

Prepared for:

Mr. Chris Clifford
830 Fairfax Owner II, LLC
A Delaware Limited Liability Company
3960 Howard Hughes Parkway, Suite 150
Las Vegas, NV 89169

April 22, 2019

Prepared by:

GASTON & ASSOCIATES
2691 Richter Avenue, Suite 133
Irvine, California 92606
telephone (949) 278-4650

Wilbert P. Gaston, PG 4540
Principal Consultant

PROFESSIONAL GEOLOGIST
WILBERT P. GASTON
NO. 4540
Exp. 3/31/21
STATE OF CALIFORNIA

PHASE I ENVIRONMENTAL SITE ASSESSMENT
for the PROPERTIES LOCATED at
830 – 840 SOUTH FAIRFAX AVENUE
LOS ANGELES, CA 90036

EXECUTIVE SUMMARY

Gaston and Associates has performed a Phase I Environmental Site Assessment in conformance with the scope and limitations of the American Society for Testing and Materials (ASTM) Standard Practice E-1527-13. Any exceptions to, or deletions from, this practice is described in this report. The standard Phase I Environmental Site Assessment is performed to identify, to the extent feasible pursuant to the processes prescribed herein, "recognized environmental conditions" (RECs) on a particular property.

The term Recognized Environmental Conditions is defined by the ASTM standard as "the presence or likely presence of any hazardous substances or petroleum products on a property under conditions that indicate an existing release, a past release, or a material threat of a release of any hazardous substances or petroleum products into structures on the property or into the ground, ground water, or surface water of the property. The term includes hazardous substances or petroleum products even under conditions in compliance with laws."

The information presented in this report includes the results of our recent site reconnaissance, a review of pertinent literature, and recent federal, state, and local government agency records, and interviews with persons familiar with the Subject Site. Our field reconnaissance, data gathering and compilation were performed by Mr. Will Gaston, Professional Geologist.

SUMMARY OF FINDINGS

1. The Subject Property includes one residential parcel that is presently occupied by two two-story wood frame and stucco apartment buildings with a rear multi-vehicle carport along the east side of the property and one adjacent commercial parcel that is occupied by a now vacant single story wood frame restaurant with an asphalt-paved vehicle parking lot. The apartment parcel is about 33,500 square feet in area and the buildings occupy 32,885 square feet, according to title information. The restaurant parcel is about 12,573 square feet in area and the building occupies about 3829 square feet, according to title information. There were no issues of environmental concern observed at the subject property. The property is located in an area of mixed residential and commercial land uses.

2. The apartments were built in 1950 and the restaurant building was built in 1949. There was no information to indicate that the subject property had ever been under cultivation.

3. Based on the age of the buildings which were built prior to the 1978 ban on asbestos in building materials, there is a potential for asbestos-containing materials to be in the building materials. However, an asbestos survey and abatement of any asbestos

containing building materials will be required prior to demolition of older structures in Los Angeles. Therefore, a specific recommendation with regards to the possible presence of asbestos at the site is not necessary.

4. Based on the review of state and federal agency database listings, the subject properties are not listed on any of the regulatory databases. There are no other facilities in the Site vicinity that are considered to be an environmental concern for the Site at this time.

5. According to the Los Angeles Fire Department, the subject property is located within a designated Methane Zone due to the presence of naturally occurring methane gas in the vicinity. This is a matter that will be addressed during permitting for the planned site redevelopment. Therefore, this is not considered to be a Recognized Environmental Condition and does not necessitate any specific recommendation within this report.

6. There was no information identified to indicate or suggest that underground tanks are or have ever been located at this property.

7. There is presently no regulatory enforcement action in effect on this property.

8. Radon gas is not considered an environmental concern for the Site.

9. No damaged containers, stained soil, stressed vegetation, odorous soils, surface waters, dumps, or lagoons were observed during the Site inspection.

CONCLUSIONS

We have performed a Phase I Environmental Site Assessment in conformance with the scope and limitations of ASTM Practice E 1527-13 for the property located at 830 – 840 South Fairfax Avenue in Los Angeles, California. Any exceptions to, or deletions from, this practice are described in Section 1.4 of this report. There were no Recognized Environmental Conditions (REC) identified at the site. No Historic RECs were identified and there were no Controlled RECs identified.

RECOMMENDATIONS

Based on the findings of this environmental assessment, no recognized environmental conditions were identified and there were no issues that are considered likely to have a materially significant impact on either the collateral value of, or cash flow from, the subject property. Therefore, Gaston and Associates does not recommend any further investigation or inquiry.

TABLE OF CONTENTS

Page

EXECUTIVE SUMMARY

1.0 INTRODUCTION 1
1.1 Purpose and Scope of Services 1
1.2 Involved Parties 2
1.3 Scope of Investigation 2
1.4 Exceptions or Deletions 3
2.0 SITE OVERVIEW 3
2.1 Site Location and Description 3
3.0 ENVIRONMENTAL SETTING 4
3.1 Geology 4
3.2 Hydrogeology 4
4.0 RESULTS OF INVESTIGATION 4
4.1 Site Inspection 5
4.2 Adjacent Site and Vicinity Observations 5
4.3 Government Agency Database Research 5
4.4 Results of Agency Records Search 6
4.5 Local Agencies 8
4.6 Results of Aerial Photo Analysis 8
4.7 Fire Insurance Maps and City Directories 10
4.8 Historic USGS Topographic Maps 10
4.9 Evaluation of Records Search Results 11
4.10 Interviews 11
4.11 Chain-of Title and Activity Use Limitations 11
5.0 ENVIRONMENTAL SITE REVIEW 11
5.1 Regulatory Actions 11
5.2 Adjacent and Nearby Properties 12
5.3 Polychlorinated Biphenyls 12
5.4 Underground Storage Tanks 12
5.5 Above Ground Storage Tanks 12
5.6 Stormwater/Waste Water Discharge 12
5.7 Radon Gas 12
5.8 Pesticide and Herbicide Residues 12
5.9 Asbestos Containing Materials 13
5.10 Lead-Based Paints 13
5.11 Landfills 13
5.12 Water Supplies 13
5.13 Waste Generation and Storage 13
5.14 Petroleum Transmission Pipelines 13
5.15 Wells 13
5.16 Environmental Liens 13
5.17 Specialized Knowledge 13

5.18 Property Pricing 14
5.19 Data Gaps 14
6.0 SUMMARY OF FINDINGS 14
7.0 CONCLUSIONS 15
8.0 RECOMMENDATIONS 15
9.0 LIMITATIONS 15
10.0 PROFESSIONAL QUALIFICATIONS 16
11.0 REFERENCES 16

FIGURES

APPENDIX A
SITE PHOTOGRAPHS
APPENDIX B
AGENCY DATABASE SEARCH RESULTS
APPENDIX C
HISTORICAL AERIAL PHOTOGRAPHS
APPENDIX D
HISTORICAL TOPOGRAPHIC MAPS
APPENDIX E
AGENCY FILE REVIEW & ADDITIONAL INFORMATION
APPENDIX F
SANBORN FIRE INSURANCE MAPS AND CITY DIRECTORY SEARCH
APPENDIX G
QUALIFICATIONS OF THE ENVIRONMENTAL PROFESSIONAL

PHASE I ENVIRONMENTAL SITE ASSESSMENT
for the PROPERTIES LOCATED at
830 – 840 SOUTH FAIRFAX AVENUE
LOS ANGELES, CA 90036

1.0 INTRODUCTION

The information presented in this report includes the results of our field reconnaissance, a thorough review of various federal, state, and local government agency records, and interviews with persons familiar with the Subject Site. This report includes a summary of our findings, recommendations, and our assessment of the present environmental condition of the Subject Site.

1.1 Purpose and Scope of Services

This investigation was conducted to determine if any recognized environmental conditions exist on the Subject Site. Emphasis has been placed upon identifying the potential presence of petroleum products, hazardous or otherwise toxic materials, petroleum products, or waste on this property and adjacent sites. This investigation has been conducted in accordance with the Standards of Practice for Phase I Environmental Site Assessments as adopted by the American Society for Testing and Materials (ASTM E1527-13).

The goal of this process is to identify any (1) recognized environmental conditions (RECs), (2) historic recognized environmental conditions (HRECs) and /or (3) controlled recognized environmental conditions (CRECs) associated with the Subject Site. In addition, the subject property will be evaluated to determine whether any nearby properties may represent a 'vapor encroachment condition' to the subject site. These environmental conditions are explained below and discussed as they may appear in the report.

1. A **Recognized Environmental Condition** is defined as "the presence or likely presence of any hazardous substances or petroleum products in, on, or at a property: (1) due to any release to the environment; (2) under conditions indicative of a release to the environment." This definition does not include de minims conditions defined as "a condition that generally does not present a threat to human health or the environment and that generally would not be the subject of an enforcement action if bough to the attention of appropriate governmental agencies" (ASTM E1527-13).

2. A **Historic Recognized Environmental Condition** (HRECs) is defined as " a past release of any hazardous substances or petroleum products that has occurred in connection with the property and has been addressed to the satisfaction of the applicable regulatory authority or meeting unrestricted use criteria established by a regulatory authority, without subjecting the property to any required controls (for example, property use restrictions, activity and use limitations, institutional controls, or engineering controls)" (ASTM E1527-13).

3. A **Controlled Recognized Environmental Condition (**CRECs) is defined as a "recognized environmental condition resulting from a past release of hazardous substances or petroleum products that has been addressed to the satisfaction of the applicable regulatory authority(for example, as evidenced by the issuance of a no further action letter or equivalent, or meeting risk-based criteria established by regulatory authority), with hazardous substances or petroleum products allowed to remain in place subject to implementation of required controls (for example property use restrictions, activity and use limitations, institutional controls, or engineering controls)" (ASTM E1527-13).

In addition, the subject property will also be evaluated for the potential presence of a Vapor Encroachment Condition (VEC) as defined in the ASTM E2600-10 Standard Guide for Vapor Encroachment Screening (VES) on Property Involved in Real Estate Transactions. This screening was conducted to determine whether a Vapor Encroachment Condition (VEC) may exist as a result of chemicals of concern that may migrate as vapors onto the subject property as a result of contaminated soil and groundwater on or near the subject property.

1.2 Involved Parties

This report was prepared by Gaston and Associates at the request of 830 Fairfax Owner II, LLC for its exclusive use. Use of this report or reliance thereon by other parties is not authorized. The report may not be suitable for other parties or other purposes.

1.3 Scope of Investigation

The scope of this investigation included the following:

1. Performing a thorough site reconnaissance to identify the current conditions and land use of the Site and vicinity.

2. Investigating the historical land use of the Site and vicinity by reviewing available historical aerial photographs, topographic maps, city directories, and other available historical maps and data.

3. Contacting and interviewing knowledgeable persons regarding historical Site use, if possible.

4. Performing a literature study and contacting relevant persons and agencies to identify local and regional geological and hydrological conditions.

5. Obtaining and reviewing a database search of pertinent regulatory agencies concerning environmental conditions on and in the vicinity of the Site.

6. Examining the potential presence of polychlorinated biphenyls (PCBs) and asbestos containing materials (ACM), on the property. Sampling and testing of materials was not included in this scope of work.

7. Investigating the presence of underground or above ground storage tanks on the property.

8. Examining the presence of liquid or solid wastes on the property.

9. Examining the presence of hazardous materials and petroleum products on the property.

10. Preparing a report presenting the results of our investigation.

The methodology used to inspect the property was to visually and physically observe the property and any structure(s) located on the Site to the fullest extent possible, in order to ascertain current environmental conditions. The Phase I Environmental Site Assessment does not address Non-Scope Considerations such as:

subsurface conditions	health & safety
wetlands	regulatory compliance
industrial hygiene	ecological resources
endangered species	high voltage powerlines
lead-based paint	lead in drinking water
asbestos-containing materials	cultural & historical resources
radon	subsurface exploration
soil or water sampling	chemical analysis
evaluation of geotechnical conditions/hazards	mold
indoor air quality	biological agents

1.4 Exceptions or Deletions

There were no exceptions or deletions from the ASTM Practice 1527 – 13 while conducting this assessment.

2.0 SITE OVERVIEW

2.1 Site Location and Description

The Subject Property includes one residential and one commercial parcel that are presently occupied by two two-story wood frame and stucco apartment buildings with a rear multi-vehicle carport along the east side of the property, with the other parcel occupied by a single-story wood frame vacant building that had previously been used as a restaurant. The restaurant parcel includes an asphalt-paved parking lot on the northeast side. There were no issues of environmental concern observed at the subject properties.

According to the 2012 topographic map (Hollywood Quadrangle) prepared by the United States Geological Survey, the Subject Site is located at an elevation of approximately 160 feet above sea level. A site vicinity map is included as Figure 1. A site plan showing the subject property is included as Figure 2.

The apartment parcel is currently owned by Westside Building Company. The owner's mailing address is 6011 Bristol Parkway, Culver City, California 90230. According to title records, the assessor parcel number is 5086-008-010. The restaurant parcel is currently owned by Vintage Vices, LLC. The owner's mailing address is 6151 Barrows Drive, Los Angeles, California 90048. According to title records, the assessor parcel number is 5086-008-012.

3.0 ENVIRONMENTAL SETTING

The following sections provide an overview of the regional and local geologic setting and include information pertaining to groundwater conditions in the vicinity of the Subject Site.

3.1 Geology

The subject site is located within the Peninsular Ranges Geomorphic Province of Southern California. The shallow subsurface soils at the site are expected to be composed generally of silty clay. The Salt Lake Oil Field is located about one half mile to the northeast. According to the Los Angeles Fire Department, the subject property is located within a designated Methane Zone due to the presence of naturally occurring methane gas in the vicinity. This is a matter that will be addressed during permitting for the planned site redevelopment. Therefore, this is not considered to be a Recognized Environmental Condition and does not necessitate any specific recommendation within this report.

3.2 Hydrogeology

The Site is located within the La Brea Subarea Groundwater Basin (Metropolitan Water District, 1987). Based on information obtained from the state Geotracker database, groundwater is estimated to be present beneath the site at a depth of approximately 55 feet. The groundwater flow direction in the vicinity of the site is estimated to be to the northeast.

4.0 RESULTS OF INVESTIGATION

The results of the on-site reconnaissance, inspection of adjacent sites, and agency list review are presented in the following sections.

4.1 Site Inspection

A reconnaissance of the subject site was conducted by a representative of this firm on January 25, 2019. Site photographs are included in Appendix A. Site observations are summarized below. At the time of the inspection, the apartment property was developed with two adjacent two-story apartment buildings with a rear carport along the east property line. Access into the interior of the apartment units was not possible at the time of the inspection since all of the units were occupied. Each of the two apartment buildings and the rear carport are of wood frame construction with stucco exteriors. The entry and rear driveways are paved with concrete. A landscaped courtyard is present in the center of each building. The north end of the carport structure includes a small maintenance used to conduct minor repair at the apartments. A trash dumpster for normal residential waste is adjacent to the maintenance shop. There were no surface soil stains observed and no issues of environmental concern observed during the site inspection.

Access to the restaurant building was not possible on the day of the inspection. The building had been occupied by the Tom Bergin Restaurant since 1949, when the building was built. The building is of wood frame construction with wood and brick veneer exteriors. Several small storage sheds are located along the rear property line. There were no surface soil stains observed and no issues of environmental concern observed during the site inspection.

Previous Reports

There were no prior reports provided for this property.

4.2 Adjacent Site and Vicinity Observations

The subject property is located in an area of mixed residential and commercial property uses. Apartment buildings are adjacent to the east. A high school is adjacent to the southwest. Fairfax bounds the property to the west with residences beyond and 8th is adjacent to the northeast with a vehicle parking structure beyond.

There were no observed property uses on any of the adjacent or nearby properties that were of any environmental concern.

4.3 Government Agency Database Research

A search of federal, state, and local government listings was performed by Environmental Data Resources for the purposes of this report. In the interest of thoroughness, a number of government databases were consulted which are not listed among the Standard Environmental Record Sources as established under the American Society for Testing and Materials (ASTM) standards of practice. The search radii used for all government databases meet or exceed the standard search distance adopted by ASTM. For more complete information about individual databases, please see Appendix B.

4.4 Results of Agency Records Search

A data search of the various government agency records listed in Appendix B revealed that the Subject Site address is not listed on any of the reviewed databases. The database search is discussed below.

FEDERAL DATABASES

Federal National Priorities List (NPL) Facilities: The NPL, also known as the Superfund List, is an EPA listing of the nation's worst uncontrolled or abandoned hazardous waste facilities. Designation as a Superfund Site is primarily based on a score that the facility receives from the EPA's Hazard Ranking System. These facilities are targeted for possible long-term remedial action. Such prioritized sites with significant risk to human health and the environment receive remedial funding under the Comprehensive Environmental Response Conservation and Liability Act (CERCLA).

> **The subject Site is not on the NPL list.** There were no NPL facilities identified on the list within a one mile radius of the Site.

Comprehensive Environmental Response, Compensation and Liability Information System (CERCLIS): is a listing of facilities which represent environmental concerns from the discharge of hazardous materials by hazardous waste generators, treatment and storage facilities, and hazardous waste disposal facilities. The listing includes facilities subject to investigation under the state superfund program and federal Comprehensive Environmental Response Compensation and Liability Act (CERCLA) programs.

> **The subject Site is not on the CERCLIS list.** There was no facility listed as a CERCLIS site identified within a one-half mile radius of the Site

The Federal RCRA Generators List: is a listing of sites that generate, transport, store, treat, and/or dispose of hazardous waste, as defined by RCRA.

> **The subject Site is not on the RCRA Generators list.** There was one facility listed as a large quantity generator and five facilities identified on the list as small quantity generator of hazardous waste within a one-half mile of the Site. Given the locations and distances from the Site, the listed RCRA Generators are not considered to be of concern to the subject Site.

Emergency Response Notification System (ERNS): is a national computer database system that is used to store information on the sudden and/or accidental release of hazardous substances, including petroleum into the environment.

> **The Site is not on the ERNS list.**

STATE DATABASES

State Landfills: The California Integrated Waste Management Board maintains an inventory of open, as well as closed and inactive solid waste disposal facilities and transfer stations pursuant to the Solid Waste Management and Resource Recovery Act of 1972.

The subject Site is not on the State Landfill list. There were no facilities identified on the list within a one-half radius of the Site.

Envirostor: A list of sites maintained by the California Department of Toxic Substances Control that have known contamination or require further investigation.

The subject Site is not on the ENVIROSTOR list. One other facility was identified on the list within a one-mile radius of the Site. Given its location and distance from the subject property, it is not considered to be of concern to the subject site.

Cleanup Program Sites - Spills, Leaks, Investigations and Cleanups (CPS-SLIC) list: This is a listing of sites overseen by the Regional Water Board and is designed to protect and restore water quality from spills, leaks, and similar discharges.

The subject Site is not listed on the CPS-SLIC list. No other facilities were identified on the list within a one-half mile radius of the Site.

Regional Water Quality Control Board Leaking Underground Storage Tanks (LUST) list: This is a list which compiles the State Water Resources Control Board (SWRCB) and Regional Water Quality Control Board (RWQCB) identified sites that have had unauthorized releases from underground storage tanks (USTs) and non-tank spills.

The subject Site is not listed on the LUST facility list. Three other facilities were identified on the list within a one-half mile radius of the Site. Given their locations and distances from the subject property, they are not considered to be of concern to the subject site.

California Underground Storage Tank (UST) List is a comprehensive listing of all registered underground storage tanks located within the State of California.

The subject Site is not listed on the UST list. There were three other facilities identified on the list within a one-quarter mile radius of the Site. The presence of an underground tank does not indicate that an unauthorized release has occurred, therefore, sites on the UST list are not considered to be of concern.

In our opinion, none of the other sites listed in the database search suggest a VEC regarding the subject property since the other sites are all beyond the critical distance of 100 feet or are located

downgradient or side-gradient, relative to the subject property.

There is nothing stated in any of the database listings to suggest a current environmental issue that would be a concern for the subject site.

4.5 Local Agencies

Building and Planning Departments

Building permits were requested from EDR as part of the historical site review and were searched on the Los Angeles Department of Building and Safety online permit database. The apartment buildings were originally built in 1950 and the restaurant building was constructed in 1949. Other permits viewed included those for various tenant improvements through the years.

Los Angeles Fire Department

According to the Los Angeles Fire Department Records Department, there are no files or other information with regard to the presence or former presence of underground storage tanks at the subject property addresses.

4.6 Results of Aerial Photo Analysis

Although aerial photographs can often be a valuable source of information in the assessment of historical land use, it should be understood that information extrapolated from photographic images is strictly interpretation and not necessarily fact. For this reason, it may not be appropriate to draw conclusions regarding previous site activities based solely upon aerial photograph analysis.

Aerial photographs were obtained from EDR which provided photo coverage of the Site and vicinity and viewed by a representative of Gaston and Associates. The photographs reviewed are included in Appendix C.

A summary of the information obtained during the aerial photograph review follows below.

Photo Date	Description
2016	The subject property is developed with the existing structures. The site vicinity is similar to that as at present.
2012	The subject property and the vicinity are unchanged from that shown in the 2016 photo.
2009	The subject property and the vicinity are unchanged from that shown in the 2012 photo.

2005	The subject property and the vicinity are unchanged from that shown in the 2009 photo.
2002	The subject property and the vicinity are generally unchanged from that shown in the 2005 photo.
1994	The subject property and vicinity are generally unchanged from that shown in the 2002 photo.
1989	The subject property and the vicinity are generally unchanged from that shown in the 1994 photo.
1981	The subject property and the vicinity are generally unchanged from that shown in the 1989 photo.
1979	The subject property and the vicinity are generally unchanged from that shown in the 1981 photo
1977	The subject property and the vicinity are generally unchanged from that shown in the 1979 photo
1964	The subject property is unchanged from that shown in the 1977 photo. The property across 8th Street to the north is undeveloped.
1952	The subject property is unchanged from that shown in the 1964 photo.
1948	The subject property is vacant and undeveloped.
1938	The property appears to be unchanged from that shown on the 1948 photo. The adjacent property to the south is vacant and undeveloped.
1928	The property appears to be unchanged from that shown on the 1928 photo.
1923	The subject property is vacant and undeveloped and most of the site vicinity is also undeveloped.

The aerial photographs show that the subject property was developed with the existing apartment buildings and restaurant building in the 1952 photo. Prior to that, the property was undeveloped vacant land. There was no indication that the property was ever used for agriculture.

4.7 Fire Insurance Maps and City Directories

Sanborn Maps

Fire Insurance Maps provide information on structure locations and operations which were present at the time of the survey. These maps were completed for most major cities and metropolitan areas, dating from 1867, and provide information into past usage of buildings and how commercial and industrial zoning has changed over time. Fire insurance maps were requested for this study from EDR and are reviewed below. Copies of the Sanborn Maps are included in Appendix F.

1969 The subject property is developed with the two existing apartment buildings and the restaurant building. The southern building had the address 830 Fairfax and the northern building had the address 800 Fairfax. The northern building is noted to include 21 apartments and the southern building is noted to include 19 apartments. The nearby surrounding properties appears to be similar to that at present.

1950 The subject property is vacant and undeveloped.

1927 The subject property is vacant and undeveloped. The adjacent parcel to the south is vacant and the residential parcels adjacent to the east along the northern part of the subject site are also vacant.

City Directories

City directories include lists of residents and businesses and typically include a business index, a list of resident names and addresses, and a street index. With each address, the directory lists the name of the resident or business located at that address. The business type is included if it is unclear from the business name. A request for a City Directory search was made from EDR, a provider of City Directory searches. Directories are listed for the years 2014 through 1920. The historical city directories show that the occupants of the subject properties have all been residents. A copy of the City Directory Search is included in Appendix F.

All of the listings for the subject properties at 800 and 830 South Fairfax Avenue range from 2014 back to 1951 and are all for individuals at residences. The 840 Fairfax parcel only has listings for 2000 for Tom Bergins and for 1951 for the South Fairfax Tom Bergin Horseshoe Tavern.

4.8 Historic USGS Topographic Maps

A search for historical USGS topographic maps was requested of and provided by Environmental Data Resources. Maps from 1894 to 2012 were provided. The maps show the Site as being within an area initially undeveloped rural and then urban developed land. Copies of the maps are presented in Appendix D.

4.9 Evaluation of Records Search Results

Based on the information obtained and reviewed, including historical aerial photographs, building permits, title information, and Sanborn Fire Insurance maps, the subject property has been occupied by the existing two apartment buildings since they were constructed in approximately 1950 and the restaurant building since it was built in 1949. Prior to that, back to at least 1923, the property was vacant and undeveloped. There was no indication that the property was ever used for agriculture.

4.10 Interviews

According to a representative of the property owner, there is no:

1. Pending, threatened, or past litigation relevant to hazardous substances or petroleum products in, on, or from the Subject Site.

2. Pending, threatened, or past administrative proceedings relevant to hazardous substances or petroleum products in, on, or from the Subject Site.

3. Notice from any governmental entity regarding any possible violation of environmental laws or possible liability relating to hazardous substances or petroleum products.

4.11 Chain-of Title and Activity Use Limitations

A chain-of-title was not reviewed as part of this assessment. However, based on the information reviewed, no land use restrictions have been noted, other than the note on the environmental closure documentation that indicates that a review of the environmental status of the site may require review if the current land use changes.

5.0 ENVIRONMENTAL SITE REVIEW

The following discussions provide information as to the existence, or lack thereof, of certain potential recognized environmental conditions with respect to the Subject Site.

5.1 Regulatory Actions

Based upon a thorough search of available federal, state, and local records, there are no pending environmental requirements for this property.

5.2 Adjacent and Nearby Properties

There were no environmental concerns or issues observed on the adjacent or nearby properties. There was no information to indicate that any nearby facilities may cause an environmental impact upon the subject property.

5.3 Polychlorinated Biphenyls

Polychlorinated biphenyls (PCBs) were commonly used in dielectric fluids in transformers, capacitors, and hydraulic equipment due to their desirable thermal characteristics. Due to the demonstrated toxicity and persistence in the environment, PCB manufacturing in the United States was discontinued in approximately 1978. No potential PCB-containing equipment was observed onsite and the potential for PCBs to be present at the site is therefore not a concern.

5.4 Underground Storage Tanks

According to the Los Angeles Fire Department, there are no files or other information with regard to the current or former presence of underground storage tanks at this property.

5.5 Above Ground Storage Tanks

There were no above ground tanks observed at the property.

5.6 Stormwater/Waste Water Discharge

Rainfall will generally run off of the site to the nearby gutter and storm drain or infiltrate into the soil in the unpaved parts of the site.

5.7 Radon Gas

A radon survey was not conducted at the Site. Radon occurs naturally and randomly in geographic settings. The California Department of Health Services (CDHS) conducted a statewide radon survey during 1990-1991 which entailed testing for radon in homes in designated geographic areas.

The Environmental Protection Agency (EPA) safety standard for radon gas in residences is 4.0 picoCuries per liter and the United States National Council on Radiation Protection and Measurements (NCRP) standard is 8.0 picoCuries per liter. EPA identifies the Site area in Los Angeles County as having a 'Low Potential' for the presence of elevated radon concentrations. Radon gas is therefore not considered a concern for the Site at this time.

5.8 Pesticide and Herbicide Residues

Based on historical aerial photographs and Sanborn Maps, it appears that the subject property has never been used for agricultural purposes. Therefore, the potential for the presence of agricultural chemicals at the site is not considered to be a concern.

5.9 Asbestos Containing Materials

Based on the age of the buildings which were built in 1949 to 1950, prior to the 1978 ban on asbestos in building materials, there is a potential for asbestos-containing materials to be in the building materials. However, an asbestos survey and abatement of any asbestos containing building materials will is required prior to demolition of older structures in Los Angeles. Therefore, a specific recommendation with regards to the possible presence of asbestos at the site is not necessary.

5.10 Lead-Based Paints

There was no observed flaking paint on the existing structures; therefore, the potential presence of lead-based paint at the site is not a concern at this time.

5.11 Landfills

There are no solid waste landfills reported to be within one-half mile of the Site on the agency database radius search.

5.12 Water Supplies

Water services are supplied to the property by the City of Los Angeles.

5.13 Waste Generation and Storage

Waste generated at the site is removed by private waste haulers. Hazardous waste is currently not generated at the subject property.

5.14 Petroleum Transmission Pipelines

During the Site visit, no indications of petroleum transmission pipelines were observed on or adjacent to the Subject Site, nor were any petroleum pipeline indicated by the database search.

5.15 Wells

According to the Munger Oil and Gas Field Map Book, there are no oil or gas wells located on the Subject Site.

5.16 Environmental Liens

A chain-of-title search was not specifically requested as a part of this assessment.

5.17 Specialized Knowledge

There was no ‘specialized knowledge’ involved or identified as pertinent to this assessment.

5.18 Property Pricing

The user of this document has not indicated that the purchase price has been reduced below the fair market price of the property due to the presence of contamination or other environmental factor. The owners did not indicate that they possess any knowledge or experience with this property that might indicate any obvious indicators that point to the presence or likely presence of contamination at the property.

5.19 Data Gaps

According to ASTM E-1527 – 13, a "data gap" is a lack or inability to obtain information required by any part of the Standard. There were no significant data gaps identified during the preparation of this report.

6.0 SUMMARY OF FINDINGS

1. The Subject Property includes one residential parcel that is presently occupied by two two-story wood frame and stucco apartment buildings with a rear multi-vehicle carport along the east side of the property and one adjacent commercial parcel that is occupied by a now vacant single story wood frame restaurant with an asphalt-paved vehicle parking lot. The apartment parcel is about 33,500 square feet in area and the buildings occupy 32,885 square feet, according to title information. The restaurant parcel is about 12,573 square feet in area and the building occupies about 3829 square feet, according to title information. There were no issues of environmental concern observed at the subject property. The property is located in an area of mixed residential and commercial land uses.

2. The apartments were built in 1950 and the restaurant building was built in 1949. There was no information to indicate that the subject property had ever been under cultivation.

3. Based on the age of the buildings which were built prior to the 1978 ban on asbestos in building materials, there is a potential for asbestos-containing materials to be in the building materials. However, an asbestos survey and abatement of any asbestos containing building materials will be required prior to demolition of older structures in Los Angeles. Therefore, a specific recommendation with regards to the possible presence of asbestos at the site is not necessary.

4. Based on the review of state and federal agency database listings, the subject properties are not listed on any of the regulatory databases. There are no other facilities in the Site vicinity that are considered to be an environmental concern for the Site at this time.

5. According to the Los Angeles Fire Department, the subject property is located within a designated Methane Zone due to the presence of naturally occurring methane gas in the

vicinity. This is a matter that will be addressed during permitting for the planned site redevelopment. Therefore, this is not considered to be a Recognized Environmental Condition and does not necessitate any specific recommendation within this report.

6. There was no information identified to indicate or suggest that underground tanks are or have ever been located at this property.

7. There is presently no regulatory enforcement action in effect on this property.

8. Radon gas is not considered an environmental concern for the Site.

9. No damaged containers, stained soil, stressed vegetation, odorous soils, surface waters, dumps, or lagoons were observed during the Site inspection.

7.0 CONCLUSIONS

We have performed a Phase I Environmental Site Assessment in conformance with the scope and limitations of ASTM Practice E 1527-13 for the property located at 830 – 840 South Fairfax Avenue in Los Angeles, California. Any exceptions to, or deletions from, this practice are described in Section 1.4 of this report. There were no Recognized Environmental Conditions (REC) identified at the site. No Historic RECs were identified and there were no Controlled RECs identified.

8.0 RECOMMENDATIONS

Based on the findings of this environmental assessment, no recognized environmental conditions were identified and there were no issues that are considered likely to have a materially significant impact on either the collateral value of, or cash flow from, the subject property. Therefore, Gaston and Associates does not recommend any further investigation or inquiry.

9.0 LIMITATIONS

This investigation is based upon the project as described and the environmental data obtained from the field reconnaissance and research performed as outlined in this report. This report has not been prepared for use by parties or projects other than those named or described in this report, additional studies may be required.

The environmental database radius search relied upon in this report is provided by an outside vendor. Gaston and Associates does not warrant the accuracy of the data or information included in the database radius search. Since our investigation is based upon a visual inspection, the

conclusions presented herein are professional opinions. These opinions have been derived in accordance with current standards of practice, and no warranty is expressed or implied.

This firm's evaluation of previous reports focuses on the completeness of the information presented in the document, in accordance with applicable rules and regulations, and does not include the establishment of data sufficiency or accuracy.

10.0 PROFESSIONAL QUALIFICATIONS

I declare that, to the best of my professional knowledge and belief, I meet the definition of "Environmental Professional" as defined in §312.10 of 40 CFR Part 312, and I have the specific qualifications based on education, training, and experience to assess a property of the nature, history, and setting of the subject property. I have developed and performed all appropriate inquiries in conformance with the standards and practices set forth in 40 CFR Part 312 and ASTM Standard E1527-13.

My signature and stamp on the cover of this report, attest to the above statements. My resume is included in Appendix H.

Wilbert P. Gaston, P.G. 4540
Principal Consultant
Gaston and Associates

11.0 REFERENCES

Metropolitan Water District, 1987, Groundwater Quality and its Impact on Water Supply in the Metropolitan Water District Service Area.

Norris, Robert M. and R.W. Webb, 1990, Geology of California.

United States Geological Survey, 2012, Hollywood Quadrangle, 7.5-minute topographic quadrangle.

FIGURES

FIGURE 1

SITE LOCATION MAP

Subject Property
830 - 840 South Fairfax Avenue
Los Angeles, CA

North

Source: Google Earth, 2019

Gaston & Associates
a California Corporation

FIGURE 2

SITE LOCATION

Subject Property
830 - 840 South Fairfax Avenue
Los Angeles, CA

North

Source: Google Earth, 2019

Gaston & Associates
a California Corporation

APPENDIX A

SITE PHOTOGRAPHS

Photo 1. View of the subject property looking northeast.

Photo 2. View of the subject property looking southeast.

Photo 3. The southern building.

Photo 4. The northern building.

Photo 5. The subject property is to the left and the adjacent restaurant and parking lot to the south are to the right.

Photo 6. The subject property is to the right and the adjacent 8th Street with a parking structure beyond to the north are to the left.

Photo 7. Fairfax Avenue to the west with residences beyond.

Photo 8. North side of the subject property showing the rear vehicle entrance through gate.

Photo 9. Subject property is to the right with adjacent residences to the east on the left.



Photo 10. Entrance into the courtyard of the northern building.

Photo 11. Northern building courtyard.

Photo 12. Looking south along the driveway with the apartments to the right and the rear carports to the left.

Photo 13. Trash dumpster.

Photo 14. Maintenance workshop.

Photo 15. Looking west through the driveway between the two buildings.

Photo 16. Interior courtyard of the southern building.

Photo 17. Southern building entrance.



Photo 18. the south side of the southern building, looking west.

Photo 19. The rear of the property looking north.



Photo 20. The former restaurant at 840 Fairfax .

Photo 21. Subject property at 840 Fairfax to the left and the adjacent school to the southwest is to the right.

APPENDIX B

AGENCY DATABASE SEARCH RESULTS

Residential Property
830 South Fairfax Avenue
Los Angeles, CA 90036

Inquiry Number: 5539509.2s
January 22, 2019

The EDR Radius Map™ Report with GeoCheck®

6 Armstrong Road, 4th floor
Shelton, CT 06484
Toll Free: 800.352.0050
www.edrnet.com

TABLE OF CONTENTS

SECTION	PAGE
Executive Summary	ES1
Overview Map	2
Detail Map	3
Map Findings Summary	4
Map Findings	9
Orphan Summary	52
Government Records Searched/Data Currency Tracking	GR-1

GEOCHECK ADDENDUM

Physical Setting Source Addendum	A-1
Physical Setting Source Summary	A-2
Physical Setting Source Map	A-14
Physical Setting Source Map Findings	A-15
Physical Setting Source Records Searched	PSGR-1

Thank you for your business.
Please contact EDR at 1-800-352-0050
with any questions or comments.

Disclaimer - Copyright and Trademark Notice

This Report contains certain information obtained from a variety of public and other sources reasonably available to Environmental Data Resources, Inc. It cannot be concluded from this Report that coverage information for the target and surrounding properties does not exist from other sources. **NO WARRANTY EXPRESSED OR IMPLIED, IS MADE WHATSOEVER IN CONNECTION WITH THIS REPORT. ENVIRONMENTAL DATA RESOURCES, INC. SPECIFICALLY DISCLAIMS THE MAKING OF ANY SUCH WARRANTIES, INCLUDING WITHOUT LIMITATION, MERCHANTABILITY OR FITNESS FOR A PARTICULAR USE OR PURPOSE. ALL RISK IS ASSUMED BY THE USER. IN NO EVENT SHALL ENVIRONMENTAL DATA RESOURCES, INC. BE LIABLE TO ANYONE, WHETHER ARISING OUT OF ERRORS OR OMISSIONS, NEGLIGENCE, ACCIDENT OR ANY OTHER CAUSE, FOR ANY LOSS OF DAMAGE, INCLUDING, WITHOUT LIMITATION, SPECIAL, INCIDENTAL, CONSEQUENTIAL, OR EXEMPLARY DAMAGES. ANY LIABILITY ON THE PART OF ENVIRONMENTAL DATA RESOURCES, INC. IS STRICTLY LIMITED TO A REFUND OF THE AMOUNT PAID FOR THIS REPORT.** Purchaser accepts this Report "AS IS". Any analyses, estimates, ratings, environmental risk levels or risk codes provided in this Report are provided for illustrative purposes only, and are not intended to provide, nor should they be interpreted as providing any facts regarding, or prediction or forecast of, any environmental risk for any property. Only a Phase I Environmental Site Assessment performed by an environmental professional can provide information regarding the environmental risk for any property. Additionally, the information provided in this Report is not to be construed as legal advice.

Copyright 2018 by Environmental Data Resources, Inc. All rights reserved. Reproduction in any media or format, in whole or in part, of any report or map of Environmental Data Resources, Inc., or its affiliates, is prohibited without prior written permission.

EDR and its logos (including Sanborn and Sanborn Map) are trademarks of Environmental Data Resources, Inc. or its affiliates. All other trademarks used herein are the property of their respective owners.

EXECUTIVE SUMMARY

A search of available environmental records was conducted by Environmental Data Resources, Inc (EDR). The report was designed to assist parties seeking to meet the search requirements of EPA's Standards and Practices for All Appropriate Inquiries (40 CFR Part 312), the ASTM Standard Practice for Environmental Site Assessments (E 1527-13), the ASTM Standard Practice for Environmental Site Assessments for Forestland or Rural Property (E 2247-16), the ASTM Standard Practice for Limited Environmental Due Diligence: Transaction Screen Process (E 1528-14) or custom requirements developed for the evaluation of environmental risk associated with a parcel of real estate.

TARGET PROPERTY INFORMATION

ADDRESS

830 SOUTH FAIRFAX AVENUE
LOS ANGELES, CA 90036

COORDINATES

Latitude (North):	34.0605610 - 34˚ 3' 38.01''
Longitude (West):	118.3622670 - 118˚ 21' 44.16''
Universal Tranverse Mercator:	Zone 11
UTM X (Meters):	374279.7
UTM Y (Meters):	3769513.5
Elevation:	160 ft. above sea level

USGS TOPOGRAPHIC MAP ASSOCIATED WITH TARGET PROPERTY

Target Property Map:	5630741 HOLLYWOOD, CA
Version Date:	2012
West Map:	5630733 BEVERLY HILLS, CA
Version Date:	2012

AERIAL PHOTOGRAPHY IN THIS REPORT

Portions of Photo from:	20140515, 20140513
Source:	USDA

MAPPED SITES SUMMARY

Target Property Address:
830 SOUTH FAIRFAX AVENUE
LOS ANGELES, CA 90036

Click on Map ID to see full detail.

MAP ID	SITE NAME	ADDRESS	DATABASE ACRONYMS	RELATIVE ELEVATION	DIST (ft. & mi.) DIRECTION
A1	WESTSIDE HOSPITAL	910 S FAIRFAX AVE	SWEEPS UST, HIST UST, CA FID UST	Lower	484, 0.092, SSW
A2	WESTSIDE HOSPITAL	910 S FAIRFAX AVE	HIST UST	Lower	484, 0.092, SSW
B3	6100 HOLDINGS PARTNE	6100 WILSHIRE BLVD	UST, SWEEPS UST	Higher	772, 0.146, North
B4	THE HARA COMPANY	6100 WILSHIRE BLVD	CA FID UST, EMI, HAZNET	Higher	772, 0.146, North
C5	SHELL	6101 OLYMPIC BLVD	LUST, HIST CORTESE	Lower	952, 0.180, SW
C6	BEVERLY SHELL	6101 W OLYMPIC BLVD	SWEEPS UST, CA FID UST	Lower	952, 0.180, SW
C7	SHELL SERVICE STATIO	6101 W OLYMPIC	RCRA-SQG, UST, FINDS, ECHO, HAZNET	Lower	952, 0.180, SW
D8	GOLDENGLO 1 HOUR DRY	6060 W OLYMPIC BLVD	DRYCLEANERS	Lower	963, 0.182, SSW
D9	GOLDEN CLEANER	6060 W OLYMPIC BLVD	DRYCLEANERS	Lower	963, 0.182, SSW
C10	MORRIS SHACHORY	6107 W OLYMPIC BLVD	CA FID UST	Lower	978, 0.185, SW
E11	KROGER SPECIALTY PHA	6240 WILSHIRE BLVD	RCRA-SQG	Lower	1140, 0.216, NNW
F12	MID WILSHIRE FOOT CL	5901 W OLYMPIC BLVD	RCRA NonGen / NLR, FINDS, ECHO	Lower	1153, 0.218, SSE
F13	MICHAEL D ROBACK M D	5901 W OLYMPIC BLVD	RCRA-SQG, FINDS, ECHO	Lower	1153, 0.218, SSE
F14	OLYMPIA MEDICAL CENT	5901 W OLYMPIC BLVD	UST	Lower	1153, 0.218, SSE
E15	OGDENS CLEANERS	6250 WILSHIRE BLVD	RCRA-SQG, FINDS, ECHO, DRYCLEANERS, HAZNET	Lower	1174, 0.222, NNW
E16	OGDEN'S CLEANERS	6250 WILSHIRE BLVD	DRYCLEANERS	Lower	1174, 0.222, NNW
E17	OGDEN'S CLEANERS	6250 WILSHIRE BLVD	DRYCLEANERS	Lower	1174, 0.222, NNW
G18	LUCKY CLEANERS	5960 W OLYMPIC BLVD	DRYCLEANERS	Lower	1200, 0.227, SSE
G19	LUCKY CLEANERS	5960 W OLYMPIC BLVD	DRYCLEANERS, HAZNET	Lower	1200, 0.227, SSE
G20	JEREL'S CLEANERS	5960 W OLYMPIC BLVD	DRYCLEANERS	Lower	1200, 0.227, SSE
G21	JERELS CLEANERS, K.	5960 W OLYMPIC BLVD	DRYCLEANERS	Lower	1200, 0.227, SSE
G22	JEREL'S CLEANERS	5960 W OLYMPIC BLVD	DRYCLEANERS	Lower	1200, 0.227, SSE
G23	LUCKY CLEANERS, KIL	5960 W OLYMPIC BLVD	DRYCLEANERS	Lower	1200, 0.227, SSE
H24	THE SHORENSTEIN CO	5900 WILSHIRE BLVD	SWEEPS UST, HIST UST, EMI	Higher	1308, 0.248, ENE
H25	5900 WILSHIRE BOULEV	5900 WILSHIRE BLVD	HIST UST	Higher	1308, 0.248, ENE
H26	D D B NEEDHAM WORLDW	5900 WILSHIRE BLVD	RCRA-SQG, FINDS, ECHO, HAZNET	Higher	1308, 0.248, ENE
H27	5900 WILSHIRE BLVD B	5900 WILSHIRE BLVD.	RCRA-LQG	Higher	1308, 0.248, ENE
28	AL-SAL OIL (OLD UNOC	6050 006TH ST W	LUST, HIST CORTESE	Higher	1606, 0.304, NNE
29	HANCOCK PARK ELEMENT	408 SOUTH FAIRFAX AV	ENVIROSTOR, SCH	Higher	3312, 0.627, North

EXECUTIVE SUMMARY

TARGET PROPERTY SEARCH RESULTS

The target property was not listed in any of the databases searched by EDR.

DATABASES WITH NO MAPPED SITES

No mapped sites were found in EDR's search of available ("reasonably ascertainable ") government records either on the target property or within the search radius around the target property for the following databases:

STANDARD ENVIRONMENTAL RECORDS

Federal NPL site list

NPL ..... National Priority List
Proposed NPL ..... Proposed National Priority List Sites
NPL LIENS ..... Federal Superfund Liens

Federal Delisted NPL site list

Delisted NPL ..... National Priority List Deletions

Federal CERCLIS list

FEDERAL FACILITY ..... Federal Facility Site Information listing
SEMS ..... Superfund Enterprise Management System

Federal CERCLIS NFRAP site list

SEMS-ARCHIVE ..... Superfund Enterprise Management System Archive

Federal RCRA CORRACTS facilities list

CORRACTS ..... Corrective Action Report

Federal RCRA non-CORRACTS TSD facilities list

RCRA-TSDF ..... RCRA - Treatment, Storage and Disposal

Federal RCRA generators list

RCRA-CESQG ..... RCRA - Conditionally Exempt Small Quantity Generator

Federal institutional controls / engineering controls registries

LUCIS ..... Land Use Control Information System
US ENG CONTROLS ..... Engineering Controls Sites List
US INST CONTROL ..... Sites with Institutional Controls

Federal ERNS list

ERNS ..... Emergency Response Notification System

EXECUTIVE SUMMARY

State- and tribal - equivalent NPL

RESPONSE..... State Response Sites

State and tribal landfill and/or solid waste disposal site lists

SWF/LF..... Solid Waste Information System

State and tribal leaking storage tank lists

INDIAN LUST..... Leaking Underground Storage Tanks on Indian Land
CPS-SLIC..... Statewide SLIC Cases

State and tribal registered storage tank lists

FEMA UST..... Underground Storage Tank Listing
AST..... Aboveground Petroleum Storage Tank Facilities
INDIAN UST..... Underground Storage Tanks on Indian Land

State and tribal voluntary cleanup sites

INDIAN VCP..... Voluntary Cleanup Priority Listing
VCP..... Voluntary Cleanup Program Properties

State and tribal Brownfields sites

BROWNFIELDS..... Considered Brownfieds Sites Listing

ADDITIONAL ENVIRONMENTAL RECORDS

Local Brownfield lists

US BROWNFIELDS..... A Listing of Brownfields Sites

Local Lists of Landfill / Solid Waste Disposal Sites

WMUDS/SWAT..... Waste Management Unit Database
SWRCY..... Recycler Database
HAULERS..... Registered Waste Tire Haulers Listing
INDIAN ODI..... Report on the Status of Open Dumps on Indian Lands
ODI..... Open Dump Inventory
DEBRIS REGION 9..... Torres Martinez Reservation Illegal Dump Site Locations
IHS OPEN DUMPS..... Open Dumps on Indian Land

Local Lists of Hazardous waste / Contaminated Sites

US HIST CDL..... Delisted National Clandestine Laboratory Register
AOCONCERN..... Key Areas of Concerns in Los Angeles County
HIST Cal-Sites..... Historical Calsites Database
SCH..... School Property Evaluation Program
CDL..... Clandestine Drug Labs
Toxic Pits..... Toxic Pits Cleanup Act Sites
CERS HAZ WASTE..... CERS HAZ WASTE

EXECUTIVE SUMMARY

US CDL ..... National Clandestine Laboratory Register

Local Lists of Registered Storage Tanks

CERS TANKS ..... California Environmental Reporting System (CERS) Tanks

Local Land Records

LIENS ..... Environmental Liens Listing
LIENS 2 ..... CERCLA Lien Information
DEED ..... Deed Restriction Listing

Records of Emergency Release Reports

HMIRS ..... Hazardous Materials Information Reporting System
CHMIRS ..... California Hazardous Material Incident Report System
LDS ..... Land Disposal Sites Listing
MCS ..... Military Cleanup Sites Listing
SPILLS 90 ..... SPILLS 90 data from FirstSearch

Other Ascertainable Records

FUDS ..... Formerly Used Defense Sites
DOD ..... Department of Defense Sites
SCRD DRYCLEANERS ..... State Coalition for Remediation of Drycleaners Listing
US FIN ASSUR ..... Financial Assurance Information
EPA WATCH LIST ..... EPA WATCH LIST
2020 COR ACTION ..... 2020 Corrective Action Program List
TSCA ..... Toxic Substances Control Act
TRIS ..... Toxic Chemical Release Inventory System
SSTS ..... Section 7 Tracking Systems
ROD ..... Records Of Decision
RMP ..... Risk Management Plans
RAATS ..... RCRA Administrative Action Tracking System
PRP ..... Potentially Responsible Parties
PADS ..... PCB Activity Database System
ICIS ..... Integrated Compliance Information System
FTTS ..... FIFRA/ TSCA Tracking System - FIFRA (Federal Insecticide, Fungicide, & Rodenticide Act)/TSCA (Toxic Substances Control Act)
MLTS ..... Material Licensing Tracking System
COAL ASH DOE ..... Steam-Electric Plant Operation Data
COAL ASH EPA ..... Coal Combustion Residues Surface Impoundments List
PCB TRANSFORMER ..... PCB Transformer Registration Database
RADINFO ..... Radiation Information Database
HIST FTTS ..... FIFRA/TSCA Tracking System Administrative Case Listing
DOT OPS ..... Incident and Accident Data
CONSENT ..... Superfund (CERCLA) Consent Decrees
INDIAN RESERV ..... Indian Reservations
FUSRAP ..... Formerly Utilized Sites Remedial Action Program
UMTRA ..... Uranium Mill Tailings Sites
LEAD SMELTERS ..... Lead Smelter Sites
US AIRS ..... Aerometric Information Retrieval System Facility Subsystem
US MINES ..... Mines Master Index File
ABANDONED MINES ..... Abandoned Mines
FINDS ..... Facility Index System/Facility Registry System

EXECUTIVE SUMMARY

DOCKET HWC	Hazardous Waste Compliance Docket Listing
UXO	Unexploded Ordnance Sites
ECHO	Enforcement & Compliance History Information
FUELS PROGRAM	EPA Fuels Program Registered Listing
CA BOND EXP. PLAN	Bond Expenditure Plan
Cortese	"Cortese" Hazardous Waste & Substances Sites List
CUPA Listings	CUPA Resources List
EMI	Emissions Inventory Data
ENF	Enforcement Action Listing
Financial Assurance	Financial Assurance Information Listing
HAZNET	Facility and Manifest Data
ICE	ICE
LOS ANGELES CO. HMS	HMS: Street Number List
HWP	EnviroStor Permitted Facilities Listing
HWT	Registered Hazardous Waste Transporter Database
MINES	Mines Site Location Listing
MWMP	Medical Waste Management Program Listing
NPDES	NPDES Permits Listing
PEST LIC	Pesticide Regulation Licenses Listing
PROC	Certified Processors Database
Notify 65	Proposition 65 Records
LA Co. Site Mitigation	Site Mitigation List
UIC	UIC Listing
UIC GEO	UIC GEO (GEOTRACKER)
WASTEWATER PITS	Oil Wastewater Pits Listing
WDS	Waste Discharge System
MILITARY PRIV SITES	MILITARY PRIV SITES (GEOTRACKER)
PROJECT	PROJECT (GEOTRACKER)
WDR	Waste Discharge Requirements Listing
CIWQS	California Integrated Water Quality System
CERS	CERS
WIP	Well Investigation Program Case List
NON-CASE INFO	NON-CASE INFO (GEOTRACKER)
OTHER OIL GAS	OTHER OIL & GAS (GEOTRACKER)
PROD WATER PONDS	PROD WATER PONDS (GEOTRACKER)
SAMPLING POINT	SAMPLING POINT (GEOTRACKER)
WELL STIM PROJ	Well Stimulation Project (GEOTRACKER)

EDR HIGH RISK HISTORICAL RECORDS

EDR Exclusive Records

EDR MGP	EDR Proprietary Manufactured Gas Plants
EDR Hist Auto	EDR Exclusive Historical Auto Stations
EDR Hist Cleaner	EDR Exclusive Historical Cleaners

EDR RECOVERED GOVERNMENT ARCHIVES

Exclusive Recovered Govt. Archives

RGA LF	Recovered Government Archive Solid Waste Facilities List
RGA LUST	Recovered Government Archive Leaking Underground Storage Tank

SURROUNDING SITES: SEARCH RESULTS

Surrounding sites were identified in the following databases.

EXECUTIVE SUMMARY

Elevations have been determined from the USGS Digital Elevation Model and should be evaluated on a relative (not an absolute) basis. Relative elevation information between sites of close proximity should be field verified. Sites with an elevation equal to or higher than the target property have been differentiated below from sites with an elevation lower than the target property.
Page numbers and map identification numbers refer to the EDR Radius Map report where detailed data on individual sites can be reviewed.

Sites listed in ***bold italics*** are in multiple databases.

Unmappable (orphan) sites are not considered in the foregoing analysis.

STANDARD ENVIRONMENTAL RECORDS

Federal RCRA generators list

RCRA-LQG: RCRAInfo is EPA's comprehensive information system, providing access to data supporting the Resource Conservation and Recovery Act (RCRA) of 1976 and the Hazardous and Solid Waste Amendments (HSWA) of 1984. The database includes selective information on sites which generate, transport, store, treat and/or dispose of hazardous waste as defined by the Resource Conservation and Recovery Act (RCRA). Large quantity generators (LQGs) generate over 1,000 kilograms (kg) of hazardous waste, or over 1 kg of acutely hazardous waste per month.

A review of the RCRA-LQG list, as provided by EDR, and dated 03/01/2018 has revealed that there is 1 RCRA-LQG site within approximately 0.25 miles of the target property.

Equal/Higher Elevation	Address	Direction / Distance	Map ID	Page
5900 WILSHIRE BLVD B EPA ID:: CAD000321489	5900 WILSHIRE BLVD.	ENE 1/8 - 1/4 (0.248 mi.)	H27	46

RCRA-SQG: RCRAInfo is EPA's comprehensive information system, providing access to data supporting the Resource Conservation and Recovery Act (RCRA) of 1976 and the Hazardous and Solid Waste Amendments (HSWA) of 1984. The database includes selective information on sites which generate, transport, store, treat and/or dispose of hazardous waste as defined by the Resource Conservation and Recovery Act (RCRA). Small quantity generators (SQGs) generate between 100 kg and 1,000 kg of hazardous waste per month.

A review of the RCRA-SQG list, as provided by EDR, and dated 03/01/2018 has revealed that there are 5 RCRA-SQG sites within approximately 0.25 miles of the target property.

Equal/Higher Elevation	Address	Direction / Distance	Map ID	Page
D D B NEEDHAM WORLDW EPA ID:: CAD983638685	***5900 WILSHIRE BLVD***	***ENE 1/8 - 1/4 (0.248 mi.)***	***H26***	***44***

Lower Elevation	Address	Direction / Distance	Map ID	Page
SHELL SERVICE STATIO EPA ID:: CAR000112565	***6101 W OLYMPIC***	***SW 1/8 - 1/4 (0.180 mi.)***	***C7***	***18***
KROGER SPECIALTY PHA EPA ID:: CAR000278226	6240 WILSHIRE BLVD	NNW 1/8 - 1/4 (0.216 mi.)	E11	23
MICHAEL D ROBACK M D EPA ID:: CAD983655598	***5901 W OLYMPIC BLVD***	***SSE 1/8 - 1/4 (0.218 mi.)***	***F13***	***28***
OGDENS CLEANERS	***6250 WILSHIRE BLVD***	***NNW 1/8 - 1/4 (0.222 mi.)***	***E15***	***30***

EPA ID:: CAD981696461

State- and tribal - equivalent CERCLIS

ENVIROSTOR: The Department of Toxic Substances Control's (DTSC's) Site Mitigation and Brownfields Reuse Program's (SMBRP's) EnviroStor database identifes sites that have known contamination or sites for which there may be reasons to investigate further. The database includes the following site types: Federal Superfund sites (National Priorities List (NPL)); State Response, including Military Facilities and State Superfund; Voluntary Cleanup; and School sites. EnviroStor provides similar information to the information that was available in CalSites, and provides additional site information, including, but not limited to, identification of formerly-contaminated properties that have been released for reuse, properties where environmental deed restrictions have been recorded to prevent inappropriate land uses, and risk characterization information that is used to assess potential impacts to public health and the environment at contaminated sites.

A review of the ENVIROSTOR list, as provided by EDR, and dated 10/29/2018 has revealed that there is 1 ENVIROSTOR site within approximately 1 mile of the target property.

Equal/Higher Elevation	Address	Direction / Distance	Map ID	Page
HANCOCK PARK ELEMENT	***408 SOUTH FAIRFAX AV***	***N 1/2 - 1 (0.627 mi.)***	***29***	***49***
Facility Id: 19000014				
Status: Inactive - Needs Evaluation				

State and tribal leaking storage tank lists

LUST: Leaking Underground Storage Tank (LUST) Sites included in GeoTracker. GeoTracker is the Water Boards data management system for sites that impact, or have the potential to impact, water quality in California, with emphasis on groundwater.

A review of the LUST list, as provided by EDR, has revealed that there are 2 LUST sites within approximately 0.5 miles of the target property.

Equal/Higher Elevation	Address	Direction / Distance	Map ID	Page
AL-SAL OIL (OLD UNOC	***6050 006TH ST W***	***NNE 1/4 - 1/2 (0.304 mi.)***	***28***	***47***
Database: LUST REG 4, Date of Government Version: 09/07/2004				
Database: LUST, Date of Government Version: 12/10/2018				
Status: Completed - Case Closed				
Facility Id: 900360125				
Status: Case Closed				
Global Id: T0603700893				
Global ID: T0603700893				

Lower Elevation	Address	Direction / Distance	Map ID	Page
SHELL	***6101 OLYMPIC BLVD***	***SW 1/8 - 1/4 (0.180 mi.)***	***C5***	***12***
Database: LUST REG 4, Date of Government Version: 09/07/2004				
Database: LUST, Date of Government Version: 12/10/2018				
Status: Completed - Case Closed				
Facility Id: 900480098				

Status: Remediation Plan
Global Id: T0603701109
Global ID: T0603701109

State and tribal registered storage tank lists

UST: The Underground Storage Tank database contains registered USTs. USTs are regulated under Subtitle I of the Resource Conservation and Recovery Act (RCRA). The data come from the State Water Resources Control Board's Hazardous Substance Storage Container Database.

A review of the UST list, as provided by EDR, has revealed that there are 3 UST sites within approximately 0.25 miles of the target property.

Equal/Higher Elevation	Address	Direction / Distance	Map ID	Page
6100 HOLDINGS PARTNE	***6100 WILSHIRE BLVD***	***N 1/8 - 1/4 (0.146 mi.)***	***B3***	***10***
Database: UST, Date of Government Version: 12/10/2018 Facility Id: 25298				

Lower Elevation	Address	Direction / Distance	Map ID	Page
SHELL SERVICE STATIO	***6101 W OLYMPIC***	***SW 1/8 - 1/4 (0.180 mi.)***	***C7***	***18***
Database: UST, Date of Government Version: 12/10/2018 Facility Id: 25300				
OLYMPIA MEDICAL CENT	5901 W OLYMPIC BLVD	SSE 1/8 - 1/4 (0.218 mi.)	F14	29
Database: UST, Date of Government Version: 12/10/2018 Facility Id: FA0009535				

ADDITIONAL ENVIRONMENTAL RECORDS

Local Lists of Registered Storage Tanks

SWEEPS UST: Statewide Environmental Evaluation and Planning System. This underground storage tank listing was updated and maintained by a company contacted by the SWRCB in the early 1990's. The listing is no longer updated or maintained. The local agency is the contact for more information on a site on the SWEEPS list.

A review of the SWEEPS UST list, as provided by EDR, and dated 06/01/1994 has revealed that there are 4 SWEEPS UST sites within approximately 0.25 miles of the target property.

Equal/Higher Elevation	Address	Direction / Distance	Map ID	Page
6100 HOLDINGS PARTNE	***6100 WILSHIRE BLVD***	***N 1/8 - 1/4 (0.146 mi.)***	***B3***	***10***
Status: A Comp Number: 6433				
THE SHORENSTEIN CO	***5900 WILSHIRE BLVD***	***ENE 1/8 - 1/4 (0.248 mi.)***	***H24***	***41***
Comp Number: 8323				

Lower Elevation	Address	Direction / Distance	Map ID	Page
WESTSIDE HOSPITAL	***910 S FAIRFAX AVE***	***SSW 0 - 1/8 (0.092 mi.)***	***A1***	***9***

Status: A Tank Status: A Comp Number: 3112				
BEVERLY SHELL Status: A Tank Status: A Comp Number: 6077	***6101 W OLYMPIC BLVD***	***SW 1/8 - 1/4 (0.180 mi.)***	***C6***	***17***

HIST UST: Historical UST Registered Database.

A review of the HIST UST list, as provided by EDR, and dated 10/15/1990 has revealed that there are 4 HIST UST sites within approximately 0.25 miles of the target property.

Equal/Higher Elevation	Address	Direction / Distance	Map ID	Page
THE SHORENSTEIN CO Facility Id: 00000007909	***5900 WILSHIRE BLVD***	***ENE 1/8 - 1/4 (0.248 mi.)***	***H24***	***41***
5900 WILSHIRE BOULEV Facility Id: 00000063362	5900 WILSHIRE BLVD	ENE 1/8 - 1/4 (0.248 mi.)	H25	43

Lower Elevation	Address	Direction / Distance	Map ID	Page
WESTSIDE HOSPITAL	***910 S FAIRFAX AVE***	***SSW 0 - 1/8 (0.092 mi.)***	***A1***	***9***
WESTSIDE HOSPITAL Facility Id: 00000055873	910 S FAIRFAX AVE	SSW 0 - 1/8 (0.092 mi.)	A2	10

CA FID UST: The Facility Inventory Database contains active and inactive underground storage tank locations. The source is the State Water Resource Control Board.

A review of the CA FID UST list, as provided by EDR, and dated 10/31/1994 has revealed that there are 4 CA FID UST sites within approximately 0.25 miles of the target property.

Equal/Higher Elevation	Address	Direction / Distance	Map ID	Page
THE HARA COMPANY Facility Id: 19026156 Status: A	***6100 WILSHIRE BLVD***	***N 1/8 - 1/4 (0.146 mi.)***	***B4***	***11***

Lower Elevation	Address	Direction / Distance	Map ID	Page
WESTSIDE HOSPITAL Facility Id: 19048393 Status: A	***910 S FAIRFAX AVE***	***SSW 0 - 1/8 (0.092 mi.)***	***A1***	***9***
BEVERLY SHELL Facility Id: 19003270 Status: A	***6101 W OLYMPIC BLVD***	***SW 1/8 - 1/4 (0.180 mi.)***	***C6***	***17***
MORRIS SHACHORY Facility Id: 19055803 Status: A	6107 W OLYMPIC BLVD	SW 1/8 - 1/4 (0.185 mi.)	C10	23

Other Ascertainable Records

RCRA NonGen / NLR: RCRAInfo is EPA's comprehensive information system, providing access to data supporting the Resource Conservation and Recovery Act (RCRA) of 1976 and the Hazardous and Solid Waste Amendments (HSWA) of 1984. The database includes selective information on sites which generate, transport, store, treat and/or dispose of hazardous waste as defined by the Resource Conservation and Recovery Act (RCRA). Non-Generators do not presently generate hazardous waste.

A review of the RCRA NonGen / NLR list, as provided by EDR, and dated 03/01/2018 has revealed that there is 1 RCRA NonGen / NLR site within approximately 0.25 miles of the target property.

Lower Elevation	Address	Direction / Distance	Map ID	Page
MID WILSHIRE FOOT CL	***5901 W OLYMPIC BLVD***	***SSE 1/8 - 1/4 (0.218 mi.)***	***F12***	***26***
EPA ID:: CAD983619438				

DRYCLEANERS: A list of drycleaner related facilities that have EPA ID numbers. These are facilities with certain SIC codes: power laundries, family and commercial; garment pressing and cleaners' agents; linen supply; coin-operated laundries and cleaning; drycleaning plants except rugs; carpet and upholster cleaning; industrial launderers; laundry and garment services.

A review of the DRYCLEANERS list, as provided by EDR, has revealed that there are 11 DRYCLEANERS sites within approximately 0.25 miles of the target property.

Lower Elevation	Address	Direction / Distance	Map ID	Page
GOLDENGLO 1 HOUR DRY	6060 W OLYMPIC BLVD	SSW 1/8 - 1/4 (0.182 mi.)	D8	22
Database: DRYCLEAN SOUTH COAST, Date of Government Version: 10/04/2018				
GOLDEN CLEANER	6060 W OLYMPIC BLVD	SSW 1/8 - 1/4 (0.182 mi.)	D9	22
Database: DRYCLEAN SOUTH COAST, Date of Government Version: 10/04/2018				
OGDENS CLEANERS	***6250 WILSHIRE BLVD***	***NNW 1/8 - 1/4 (0.222 mi.)***	***E15***	***30***
Database: DRYCLEANERS, Date of Government Version: 08/30/2018				
EPA Id: CAD981696461				
OGDEN'S CLEANERS	6250 WILSHIRE BLVD	NNW 1/8 - 1/4 (0.222 mi.)	E16	34
Database: DRYCLEAN SOUTH COAST, Date of Government Version: 10/04/2018				
OGDEN'S CLEANERS	6250 WILSHIRE BLVD	NNW 1/8 - 1/4 (0.222 mi.)	E17	34
Database: DRYCLEAN SOUTH COAST, Date of Government Version: 10/04/2018				
LUCKY CLEANERS	5960 W OLYMPIC BLVD	SSE 1/8 - 1/4 (0.227 mi.)	G18	35
Database: DRYCLEANERS, Date of Government Version: 08/30/2018				
Database: DRYCLEAN SOUTH COAST, Date of Government Version: 10/04/2018				
EPA Id: CAL000303828				
LUCKY CLEANERS	***5960 W OLYMPIC BLVD***	***SSE 1/8 - 1/4 (0.227 mi.)***	***G19***	***36***
Database: DRYCLEANERS, Date of Government Version: 08/30/2018				
Database: DRYCLEAN SOUTH COAST, Date of Government Version: 10/04/2018				
EPA Id: CAL000413328				
JEREL'S CLEANERS	5960 W OLYMPIC BLVD	SSE 1/8 - 1/4 (0.227 mi.)	G20	39
Database: DRYCLEAN SOUTH COAST, Date of Government Version: 10/04/2018				
JERELS CLEANERS, K.	5960 W OLYMPIC BLVD	SSE 1/8 - 1/4 (0.227 mi.)	G21	40
Database: DRYCLEAN SOUTH COAST, Date of Government Version: 10/04/2018				
JEREL'S CLEANERS	5960 W OLYMPIC BLVD	SSE 1/8 - 1/4 (0.227 mi.)	G22	40
Database: DRYCLEAN SOUTH COAST, Date of Government Version: 10/04/2018				
LUCKY CLEANERS, KIL	5960 W OLYMPIC BLVD	SSE 1/8 - 1/4 (0.227 mi.)	G23	41
Database: DRYCLEAN SOUTH COAST, Date of Government Version: 10/04/2018				

EXECUTIVE SUMMARY

HIST CORTESE: The sites for the list are designated by the State Water Resource Control Board [LUST], the Integrated Waste Board [SWF/LS], and the Department of Toxic Substances Control [CALSITES]. This listing is no longer updated by the state agency.

A review of the HIST CORTESE list, as provided by EDR, and dated 04/01/2001 has revealed that there are 2 HIST CORTESE sites within approximately 0.5 miles of the target property.

Equal/Higher Elevation	Address	Direction / Distance	Map ID	Page
AL-SAL OIL (OLD UNOC Reg Id: 900360125	***6050 006TH ST W***	***NNE 1/4 - 1/2 (0.304 mi.)***	***28***	***47***

Lower Elevation	Address	Direction / Distance	Map ID	Page
SHELL Reg Id: 900480098	***6101 OLYMPIC BLVD***	***SW 1/8 - 1/4 (0.180 mi.)***	***C5***	***12***

EXECUTIVE SUMMARY

Due to poor or inadequate address information, the following sites were not mapped. Count: 2 records.

Site Name	Database(s)
FARMERS MARKET CAR WASH (FORMER)	LUST
SALT LAKE PROPERTY	ENVIROSTOR

OVERVIEW MAP - 5539509.2S

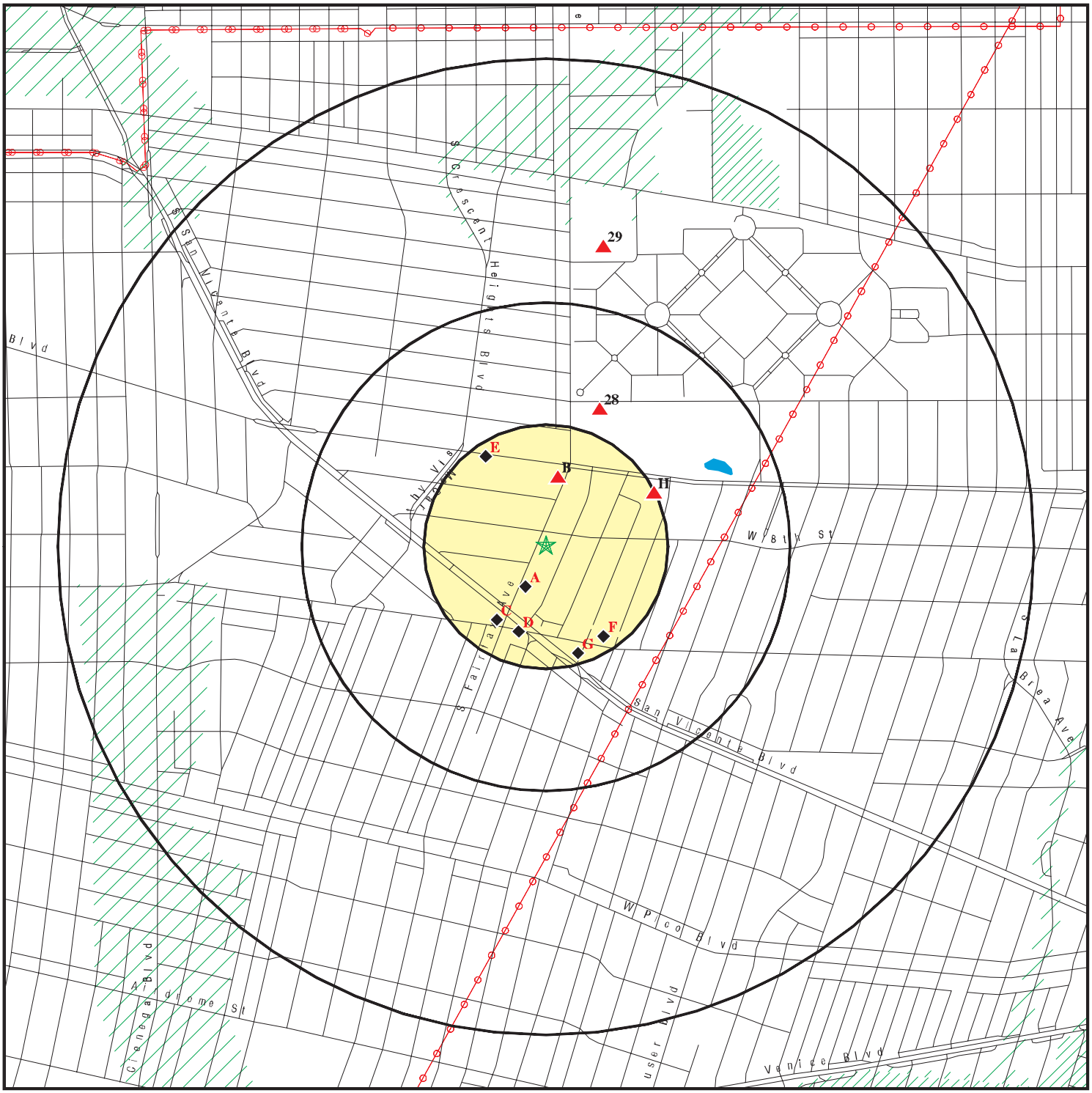

Target Property

Sites at elevations higher than or equal to the target property

Sites at elevations lower than the target property

Manufactured Gas Plants

National Priority List Sites

Dept. Defense Sites

0 1/4 1/2 1 Miles

Indian Reservations BIA

Power transmission lines

100-year flood zone

500-year flood zone

Areas of Concern

N

This report includes Interactive Map Layers to display and/or hide map information. The legend includes only those icons for the default map view.

SITE NAME: Residential Property	CLIENT: Gaston and Associates
ADDRESS: 830 South Fairfax Avenue Los Angeles CA 90036	CONTACT: Will Gaston INQUIRY #: 5539509.2s
LAT/LONG: 34.060561 / 118.362267	DATE: January 22, 2019 1:14 pm

Copyright © 2019 EDR, Inc. © 2015 TomTom Rel. 2015.

DETAIL MAP - 5539509.2S

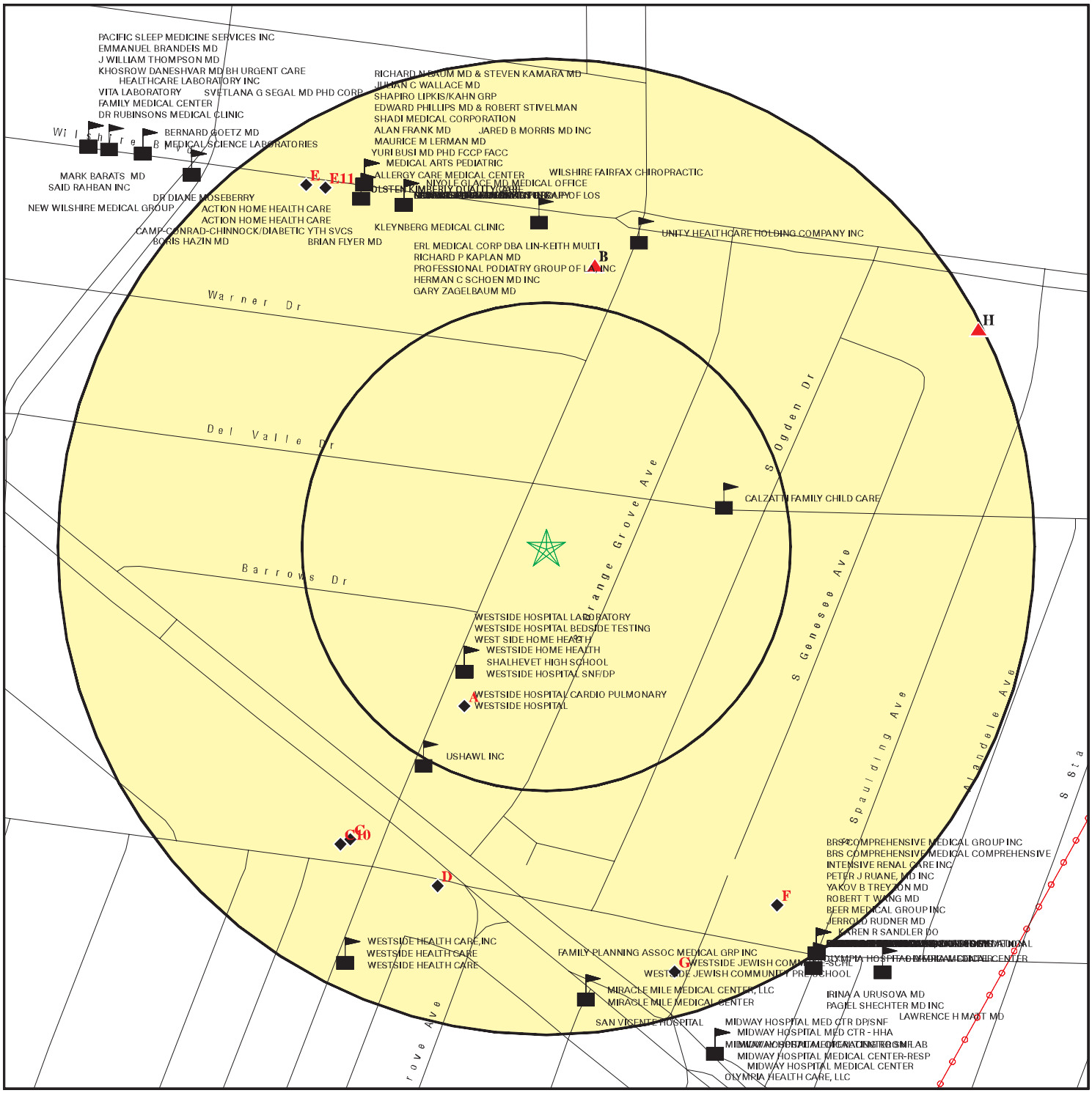

0 1/16 1/8 1/4 Miles

- Target Property
- Sites at elevations higher than or equal to the target property
- Sites at elevations lower than the target property
- Manufactured Gas Plants
- Sensitive Receptors
- National Priority List Sites
- Dept. Defense Sites
- Indian Reservations BIA
- Power transmission lines
- 100-year flood zone
- 500-year flood zone
- Areas of Concern

This report includes Interactive Map Layers to display and/or hide map information. The legend includes only those icons for the default map view.

SITE NAME: Residential Property	CLIENT: Gaston and Associates
ADDRESS: 830 South Fairfax Avenue Los Angeles CA 90036	CONTACT: Will Gaston
LAT/LONG: 34.060561 / 118.362267	INQUIRY #: 5539509.2s
	DATE: January 22, 2019 1:16 pm

Copyright © 2019 EDR, Inc. © 2015 TomTom Rel. 2015.

MAP FINDINGS SUMMARY

Database	Search Distance (Miles)	Target Property	< 1/8	1/8 - 1/4	1/4 - 1/2	1/2 - 1	> 1	Total Plotted
STANDARD ENVIRONMENTAL RECORDS								
Federal NPL site list								
NPL	1.000		0	0	0	0	NR	0
Proposed NPL	1.000		0	0	0	0	NR	0
NPL LIENS	1.000		0	0	0	0	NR	0
Federal Delisted NPL site list								
Delisted NPL	1.000		0	0	0	0	NR	0
Federal CERCLIS list								
FEDERAL FACILITY	0.500		0	0	0	NR	NR	0
SEMS	0.500		0	0	0	NR	NR	0
Federal CERCLIS NFRAP site list								
SEMS-ARCHIVE	0.500		0	0	0	NR	NR	0
Federal RCRA CORRACTS facilities list								
CORRACTS	1.000		0	0	0	0	NR	0
Federal RCRA non-CORRACTS TSD facilities list								
RCRA-TSDF	0.500		0	0	0	NR	NR	0
Federal RCRA generators list								
RCRA-LQG	0.250		0	1	NR	NR	NR	1
RCRA-SQG	0.250		0	5	NR	NR	NR	5
RCRA-CESQG	0.250		0	0	NR	NR	NR	0
Federal institutional controls / engineering controls registries								
LUCIS	0.500		0	0	0	NR	NR	0
US ENG CONTROLS	0.500		0	0	0	NR	NR	0
US INST CONTROL	0.500		0	0	0	NR	NR	0
Federal ERNS list								
ERNS	TP		NR	NR	NR	NR	NR	0
State- and tribal - equivalent NPL								
RESPONSE	1.000		0	0	0	0	NR	0
State- and tribal - equivalent CERCLIS								
ENVIROSTOR	1.000		0	0	0	1	NR	1
State and tribal landfill and/or solid waste disposal site lists								
SWF/LF	0.500		0	0	0	NR	NR	0
State and tribal leaking storage tank lists								
LUST	0.500		0	1	1	NR	NR	2

MAP FINDINGS SUMMARY

Database	Search Distance (Miles)	Target Property	< 1/8	1/8 - 1/4	1/4 - 1/2	1/2 - 1	> 1	Total Plotted
INDIAN LUST	0.500		0	0	0	NR	NR	0
CPS-SLIC	0.500		0	0	0	NR	NR	0
State and tribal registered storage tank lists								
FEMA UST	0.250		0	0	NR	NR	NR	0
UST	0.250		0	3	NR	NR	NR	3
AST	0.250		0	0	NR	NR	NR	0
INDIAN UST	0.250		0	0	NR	NR	NR	0
State and tribal voluntary cleanup sites								
INDIAN VCP	0.500		0	0	0	NR	NR	0
VCP	0.500		0	0	0	NR	NR	0
State and tribal Brownfields sites								
BROWNFIELDS	0.500		0	0	0	NR	NR	0
ADDITIONAL ENVIRONMENTAL RECORDS								
Local Brownfield lists								
US BROWNFIELDS	0.500		0	0	0	NR	NR	0
Local Lists of Landfill / Solid Waste Disposal Sites								
WMUDS/SWAT	0.500		0	0	0	NR	NR	0
SWRCY	0.500		0	0	0	NR	NR	0
HAULERS	TP		NR	NR	NR	NR	NR	0
INDIAN ODI	0.500		0	0	0	NR	NR	0
ODI	0.500		0	0	0	NR	NR	0
DEBRIS REGION 9	0.500		0	0	0	NR	NR	0
IHS OPEN DUMPS	0.500		0	0	0	NR	NR	0
Local Lists of Hazardous waste / Contaminated Sites								
US HIST CDL	TP		NR	NR	NR	NR	NR	0
AOCONCERN	1.000		0	0	0	0	NR	0
HIST Cal-Sites	1.000		0	0	0	0	NR	0
SCH	0.250		0	0	NR	NR	NR	0
CDL	TP		NR	NR	NR	NR	NR	0
Toxic Pits	1.000		0	0	0	0	NR	0
CERS HAZ WASTE	0.250		0	0	NR	NR	NR	0
US CDL	TP		NR	NR	NR	NR	NR	0
Local Lists of Registered Storage Tanks								
SWEEPS UST	0.250		1	3	NR	NR	NR	4
HIST UST	0.250		2	2	NR	NR	NR	4
CERS TANKS	0.250		0	0	NR	NR	NR	0
CA FID UST	0.250		1	3	NR	NR	NR	4
Local Land Records								
LIENS	TP		NR	NR	NR	NR	NR	0

MAP FINDINGS SUMMARY

Database	Search Distance (Miles)	Target Property	< 1/8	1/8 - 1/4	1/4 - 1/2	1/2 - 1	> 1	Total Plotted
LIENS 2	TP		NR	NR	NR	NR	NR	0
DEED	0.500		0	0	0	NR	NR	0
Records of Emergency Release Reports								
HMIRS	TP		NR	NR	NR	NR	NR	0
CHMIRS	TP		NR	NR	NR	NR	NR	0
LDS	TP		NR	NR	NR	NR	NR	0
MCS	TP		NR	NR	NR	NR	NR	0
SPILLS 90	TP		NR	NR	NR	NR	NR	0
Other Ascertainable Records								
RCRA NonGen / NLR	0.250		0	1	NR	NR	NR	1
FUDS	1.000		0	0	0	0	NR	0
DOD	1.000		0	0	0	0	NR	0
SCRD DRYCLEANERS	0.500		0	0	0	NR	NR	0
US FIN ASSUR	TP		NR	NR	NR	NR	NR	0
EPA WATCH LIST	TP		NR	NR	NR	NR	NR	0
2020 COR ACTION	0.250		0	0	NR	NR	NR	0
TSCA	TP		NR	NR	NR	NR	NR	0
TRIS	TP		NR	NR	NR	NR	NR	0
SSTS	TP		NR	NR	NR	NR	NR	0
ROD	1.000		0	0	0	0	NR	0
RMP	TP		NR	NR	NR	NR	NR	0
RAATS	TP		NR	NR	NR	NR	NR	0
PRP	TP		NR	NR	NR	NR	NR	0
PADS	TP		NR	NR	NR	NR	NR	0
ICIS	TP		NR	NR	NR	NR	NR	0
FTTS	TP		NR	NR	NR	NR	NR	0
MLTS	TP		NR	NR	NR	NR	NR	0
COAL ASH DOE	TP		NR	NR	NR	NR	NR	0
COAL ASH EPA	0.500		0	0	0	NR	NR	0
PCB TRANSFORMER	TP		NR	NR	NR	NR	NR	0
RADINFO	TP		NR	NR	NR	NR	NR	0
HIST FTTS	TP		NR	NR	NR	NR	NR	0
DOT OPS	TP		NR	NR	NR	NR	NR	0
CONSENT	1.000		0	0	0	0	NR	0
INDIAN RESERV	1.000		0	0	0	0	NR	0
FUSRAP	1.000		0	0	0	0	NR	0
UMTRA	0.500		0	0	0	NR	NR	0
LEAD SMELTERS	TP		NR	NR	NR	NR	NR	0
US AIRS	TP		NR	NR	NR	NR	NR	0
US MINES	0.250		0	0	NR	NR	NR	0
ABANDONED MINES	0.250		0	0	NR	NR	NR	0
FINDS	TP		NR	NR	NR	NR	NR	0
DOCKET HWC	TP		NR	NR	NR	NR	NR	0
UXO	1.000		0	0	0	0	NR	0
ECHO	TP		NR	NR	NR	NR	NR	0
FUELS PROGRAM	0.250		0	0	NR	NR	NR	0
CA BOND EXP. PLAN	1.000		0	0	0	0	NR	0
Cortese	0.500		0	0	0	NR	NR	0
CUPA Listings	0.250		0	0	NR	NR	NR	0

MAP FINDINGS SUMMARY

Database	Search Distance (Miles)	Target Property	< 1/8	1/8 - 1/4	1/4 - 1/2	1/2 - 1	> 1	Total Plotted
DRYCLEANERS	0.250		0	11	NR	NR	NR	11
EMI	TP		NR	NR	NR	NR	NR	0
ENF	TP		NR	NR	NR	NR	NR	0
Financial Assurance	TP		NR	NR	NR	NR	NR	0
HAZNET	TP		NR	NR	NR	NR	NR	0
ICE	TP		NR	NR	NR	NR	NR	0
HIST CORTESE	0.500		0	1	1	NR	NR	2
LOS ANGELES CO. HMS	TP		NR	NR	NR	NR	NR	0
HWP	1.000		0	0	0	0	NR	0
HWT	0.250		0	0	NR	NR	NR	0
MINES	0.250		0	0	NR	NR	NR	0
MWMP	0.250		0	0	NR	NR	NR	0
NPDES	TP		NR	NR	NR	NR	NR	0
PEST LIC	TP		NR	NR	NR	NR	NR	0
PROC	0.500		0	0	0	NR	NR	0
Notify 65	1.000		0	0	0	0	NR	0
LA Co. Site Mitigation	TP		NR	NR	NR	NR	NR	0
UIC	TP		NR	NR	NR	NR	NR	0
UIC GEO	TP		NR	NR	NR	NR	NR	0
WASTEWATER PITS	0.500		0	0	0	NR	NR	0
WDS	TP		NR	NR	NR	NR	NR	0
MILITARY PRIV SITES	TP		NR	NR	NR	NR	NR	0
PROJECT	TP		NR	NR	NR	NR	NR	0
WDR	TP		NR	NR	NR	NR	NR	0
CIWQS	TP		NR	NR	NR	NR	NR	0
CERS	TP		NR	NR	NR	NR	NR	0
WIP	0.250		0	0	NR	NR	NR	0
NON-CASE INFO	TP		NR	NR	NR	NR	NR	0
OTHER OIL GAS	TP		NR	NR	NR	NR	NR	0
PROD WATER PONDS	TP		NR	NR	NR	NR	NR	0
SAMPLING POINT	TP		NR	NR	NR	NR	NR	0
WELL STIM PROJ	TP		NR	NR	NR	NR	NR	0
EDR HIGH RISK HISTORICAL RECORDS								
EDR Exclusive Records								
EDR MGP	1.000		0	0	0	0	NR	0
EDR Hist Auto	0.125		0	NR	NR	NR	NR	0
EDR Hist Cleaner	0.125		0	NR	NR	NR	NR	0
EDR RECOVERED GOVERNMENT ARCHIVES								
Exclusive Recovered Govt. Archives								
RGA LF	TP		NR	NR	NR	NR	NR	0
RGA LUST	TP		NR	NR	NR	NR	NR	0
- Totals --		0	4	31	2	1	0	38

MAP FINDINGS SUMMARY

Database	Search Distance (Miles)	Target Property	< 1/8	1/8 - 1/4	1/4 - 1/2	1/2 - 1	> 1	Total Plotted

NOTES:

TP = Target Property

NR = Not Requested at this Search Distance

Sites may be listed in more than one database

A1 SSW < 1/8 0.092 mi. 484 ft. | **WESTSIDE HOSPITAL**
910 S FAIRFAX AVE
LOS ANGELES, CA 90036 | **SWEEPS UST HIST UST CA FID UST** | **S101617387 N/A**

Site 1 of 2 in cluster A

Relative: Lower

Actual: 155 ft.

SWEEPS UST:

Status:	Active
Comp Number:	3112
Number:	1
Board Of Equalization:	Not reported
Referral Date:	08-30-93
Action Date:	03-18-94
Created Date:	02-29-88
Owner Tank Id:	Not reported
SWRCB Tank Id:	19-050-003112-000001
Tank Status:	A
Capacity:	500
Active Date:	04-20-88
Tank Use:	M.V. FUEL
STG:	P
Content:	DIESEL
Number Of Tanks:	1

HIST UST:

File Number:	0002630F
URL:	http://geotracker.waterboards.ca.gov/ustpdfs/pdf/0002630F.pdf
Region:	Not reported
Facility ID:	Not reported
Facility Type:	Not reported
Other Type:	Not reported
Contact Name:	Not reported
Telephone:	Not reported
Owner Name:	Not reported
Owner Address:	Not reported
Owner City,St,Zip:	Not reported
Total Tanks:	Not reported
Tank Num:	Not reported
Container Num:	Not reported
Year Installed:	Not reported
Tank Capacity:	Not reported
Tank Used for:	Not reported
Type of Fuel:	Not reported
Container Construction Thickness:	Not reported
Leak Detection:	Not reported

Click here for Geo Tracker PDF:

CA FID UST:

Facility ID:	19048393
Regulated By:	UTNKA
Regulated ID:	00055873
Cortese Code:	Not reported
SIC Code:	Not reported
Facility Phone:	2139383431
Mail To:	Not reported
Mailing Address:	414 N CAMDEN DR

WESTSIDE HOSPITAL (Continued) **S101617387**

Mailing Address 2: Not reported
Mailing City,St,Zip: LOS ANGELES 900360000
Contact: Not reported
Contact Phone: Not reported
DUNs Number: Not reported
NPDES Number: Not reported
EPA ID: Not reported
Comments: Not reported
Status: Active

A2
SSW
< 1/8
0.092 mi.
484 ft.

WESTSIDE HOSPITAL **HIST UST** **U001561443**
910 S FAIRFAX AVE **N/A**
LOS ANGELES, CA 90036

Site 2 of 2 in cluster A

Relative:
Lower

Actual:
155 ft.

HIST UST:
File Number: Not reported
URL: Not reported
Region: STATE
Facility ID: 00000055873
Facility Type: Other
Other Type: HOSPITAL
Contact Name: BILL MCGUIRE
Telephone: 2139383431
Owner Name: AMERICAN MEDICAL INTERNATIONAL
Owner Address: 414 N. CAMDEN DRIVE
Owner City,St,Zip: BEVERLY HILLS, CA 90210
Total Tanks: 0001

Tank Num: 001
Container Num: 1
Year Installed: 1954
Tank Capacity: 00000500
Tank Used for: PRODUCT
Type of Fuel: DIESEL
Container Construction Thickness: Not reported
Leak Detection: Stock Inventor

B3
North
1/8-1/4
0.146 mi.
772 ft.

6100 HOLDINGS PARTNERS **UST** **U003781561**
6100 WILSHIRE BLVD **SWEEPS UST** **N/A**
LOS ANGELES, CA 90048

Site 1 of 2 in cluster B

Relative:
Higher

Actual:
165 ft.

UST:
Facility ID: 25298
Permitting Agency: LOS ANGELES, CITY OF
Latitude: 34.064137
Longitude: -118.360541

SWEEPS UST:
Status: Active
Comp Number: 6433
Number: 1
Board Of Equalization: Not reported

6100 HOLDINGS PARTNERS (Continued) **U003781561**

Referral Date:	09-22-93
Action Date:	03-18-94
Created Date:	02-29-88
Owner Tank Id:	Not reported
SWRCB Tank Id:	Not reported
Tank Status:	Not reported
Capacity:	Not reported
Active Date:	Not reported
Tank Use:	Not reported
STG:	Not reported
Content:	Not reported
Number Of Tanks:	Not reported

B4
North
1/8-1/4
0.146 mi.
772 ft.

THE HARA COMPANY
6100 WILSHIRE BLVD
LOS ANGELES, CA 90048

CA FID UST **S101585603**
EMI **N/A**
HAZNET

Site 2 of 2 in cluster B

Relative:
Higher

Actual:
165 ft.

CA FID UST:

Facility ID:	19026156
Regulated By:	UTNKA
Regulated ID:	Not reported
Cortese Code:	Not reported
SIC Code:	Not reported
Facility Phone:	2130000000
Mail To:	Not reported
Mailing Address:	6100 WILSHIRE BLVD
Mailing Address 2:	Not reported
Mailing City,St,Zip:	LOS ANGELES 900480000
Contact:	Not reported
Contact Phone:	Not reported
DUNs Number:	Not reported
NPDES Number:	Not reported
EPA ID:	Not reported
Comments:	Not reported
Status:	Active

EMI:

Year:	1990
County Code:	19
Air Basin:	SC
Facility ID:	68479
Air District Name:	SC
SIC Code:	6512
Air District Name:	SOUTH COAST AQMD
Community Health Air Pollution Info System:	Not reported
Consolidated Emission Reporting Rule:	Not reported
Total Organic Hydrocarbon Gases Tons/Yr:	0
Reactive Organic Gases Tons/Yr:	0
Carbon Monoxide Emissions Tons/Yr:	0
NOX - Oxides of Nitrogen Tons/Yr:	0
SOX - Oxides of Sulphur Tons/Yr:	0
Particulate Matter Tons/Yr:	0
Part. Matter 10 Micrometers and Smllr Tons/Yr:	0

THE HARA COMPANY (Continued) **S101585603**

HAZNET:

envid:	S101585603
Year:	2017
GEPAID:	CAL000430700
Contact:	ERNESTO GALINDO
Telephone:	3239336100
Mailing Name:	Not reported
Mailing Address:	PO BOX 5345
Mailing City,St,Zip:	BEVERLY HILLS, CA 90209
Gen County:	Los Angeles
TSD EPA ID:	CAD097030993
TSD County:	Los Angeles
Waste Category:	Unspecified oil-containing waste
Disposal Method:	Storage, Bulking, And/Or Transfer Off Site--No Treatment/Reovery (H010-H129) Or (H131-H135)
Tons:	0.1251
Cat Decode:	Unspecified oil-containing waste
Method Decode:	Storage, Bulking, And/Or Transfer Off Site--No Treatment/Reovery (H010-H129) Or (H131-H135)
Facility County:	Los Angeles

C5 **SHELL** **LUST** **S102436926**
SW **6101 OLYMPIC BLVD** **HIST CORTESE** **N/A**
1/8-1/4 **LOS ANGELES, CA 90048**
0.180 mi.
952 ft. **Site 1 of 4 in cluster C**

Relative:
Lower

Actual:
152 ft.

LUST:

Lead Agency:	LOS ANGELES RWQCB (REGION 4)
Case Type:	LUST Cleanup Site
Geo Track:	http://geotracker.waterboards.ca.gov/profile_report.asp?global_id=T0603701109
Global Id:	T0603701109
Latitude:	34.0582343
Longitude:	-118.3638796
Status:	Completed - Case Closed
Status Date:	02/20/2014
Case Worker:	DPP
RB Case Number:	900480098
Local Agency:	LOS ANGELES, CITY OF
File Location:	Regional Board
Local Case Number:	30466
Potential Media Affect:	Other Groundwater (uses other than drinking water)
Potential Contaminants of Concern:	Gasoline
Site History:	Not reported

LUST:

Global Id:	T0603701109
Contact Type:	Regional Board Caseworker
Contact Name:	DANIEL PIROTTON
Organization Name:	LOS ANGELES RWQCB (REGION 4)
Address:	Not reported
City:	R4 UNKNOWN
Email:	dpirotton@waterboards.ca.gov
Phone Number:	2135766714

Global Id:	T0603701109
Contact Type:	Local Agency Caseworker
Contact Name:	ELOY LUNA

SHELL (Continued) **S102436926**

Organization Name: LOS ANGELES, CITY OF
Address: 200 North Main Street, Suite 1780
City: LOS ANGELES
Email: eloy.luna@lacity.org
Phone Number: Not reported

LUST:

Global Id: T0603701109
Action Type: Other
Date: 10/25/1991
Action: Leak Reported

Global Id: T0603701109
Action Type: RESPONSE
Date: 07/15/2012
Action: Monitoring Report - Quarterly

Global Id: T0603701109
Action Type: RESPONSE
Date: 07/05/2012
Action: Site Assessment Report

Global Id: T0603701109
Action Type: ENFORCEMENT
Date: 11/13/2008
Action: Staff Letter

Global Id: T0603701109
Action Type: RESPONSE
Date: 10/15/2012
Action: Monitoring Report - Quarterly

Global Id: T0603701109
Action Type: RESPONSE
Date: 04/15/2012
Action: Monitoring Report - Quarterly

Global Id: T0603701109
Action Type: RESPONSE
Date: 01/15/2013
Action: Monitoring Report - Quarterly

Global Id: T0603701109
Action Type: RESPONSE
Date: 09/05/2013
Action: Request for Closure - Regulator Responded

Global Id: T0603701109
Action Type: RESPONSE
Date: 07/15/2013
Action: Monitoring Report - Quarterly

Global Id: T0603701109
Action Type: RESPONSE
Date: 04/15/2013
Action: Monitoring Report - Quarterly

SHELL (Continued) **S102436926**

Global Id: T0603701109
Action Type: RESPONSE
Date: 04/05/2013
Action: Site Assessment Report

Global Id: T0603701109
Action Type: RESPONSE
Date: 01/15/2009
Action: Other Report / Document

Global Id: T0603701109
Action Type: RESPONSE
Date: 07/13/2009
Action: Other Report / Document

Global Id: T0603701109
Action Type: RESPONSE
Date: 10/15/2013
Action: Monitoring Report - Quarterly

Global Id: T0603701109
Action Type: RESPONSE
Date: 07/15/2014
Action: Well Destruction Report

Global Id: T0603701109
Action Type: RESPONSE
Date: 02/11/2014
Action: Other Report / Document

Global Id: T0603701109
Action Type: RESPONSE
Date: 10/15/2009
Action: Other Report / Document

Global Id: T0603701109
Action Type: RESPONSE
Date: 01/15/2010
Action: Monitoring Report - Semi-Annually

Global Id: T0603701109
Action Type: RESPONSE
Date: 04/15/2010
Action: Monitoring Report - Semi-Annually

Global Id: T0603701109
Action Type: ENFORCEMENT
Date: 12/11/2013
Action: Notification - Preclosure

Global Id: T0603701109
Action Type: ENFORCEMENT
Date: 02/20/2014
Action: Closure/No Further Action Letter

Global Id: T0603701109
Action Type: RESPONSE

SHELL (Continued) **S102436926**

Date: 04/15/2009
Action: Other Report / Document

Global Id: T0603701109
Action Type: Other
Date: 09/07/1988
Action: Leak Discovery

Global Id: T0603701109
Action Type: RESPONSE
Date: 10/25/2010
Action: Site Assessment Report

Global Id: T0603701109
Action Type: RESPONSE
Date: 10/15/2010
Action: Monitoring Report - Semi-Annually

Global Id: T0603701109
Action Type: RESPONSE
Date: 04/15/2011
Action: Monitoring Report - Semi-Annually

Global Id: T0603701109
Action Type: RESPONSE
Date: 07/15/2011
Action: Monitoring Report - Quarterly

Global Id: T0603701109
Action Type: RESPONSE
Date: 10/15/2011
Action: Monitoring Report - Quarterly

Global Id: T0603701109
Action Type: RESPONSE
Date: 01/15/2012
Action: Monitoring Report - Quarterly

LUST:
Global Id: T0603701109
Status: Completed - Case Closed
Status Date: 02/20/2014

Global Id: T0603701109
Status: Open - Case Begin Date
Status Date: 09/07/1988

Global Id: T0603701109
Status: Open - Eligible for Closure
Status Date: 06/04/2013

Global Id: T0603701109
Status: Open - Referred
Status Date: 10/07/2008

Global Id: T0603701109
Status: Open - Remediation

SHELL (Continued) **S102436926**

Status Date: 10/25/1991

Global Id: T0603701109
Status: Open - Site Assessment
Status Date: 10/26/2007

Global Id: T0603701109
Status: Open - Site Assessment
Status Date: 11/13/2008

LUST REG 4:

Region:	4
Regional Board:	04
County:	Los Angeles
Facility Id:	900480098
Status:	Remediation Plan
Substance:	Gasoline
Substance Quantity:	Not reported
Local Case No:	Not reported
Case Type:	Soil
Abatement Method Used at the Site:	Not reported
Global ID:	T0603701109
W Global ID:	Not reported
Staff:	UNK
Local Agency:	19050
Cross Street:	FAIRFAX AVE
Enforcement Type:	Not reported
Date Leak Discovered:	9/7/1988
Date Leak First Reported:	10/25/1991
Date Leak Record Entered:	12/11/1991
Date Confirmation Began:	Not reported
Date Leak Stopped:	Not reported
Date Case Last Changed on Database:	12/13/1991
Date the Case was Closed:	Not reported
How Leak Discovered:	OM
How Leak Stopped:	Not reported
Cause of Leak:	UNK
Leak Source:	UNK
Operator:	BASS, K.
Water System:	Not reported
Well Name:	Not reported
Approx. Dist To Production Well (ft):	3312.3731493686932080008875361
Source of Cleanup Funding:	UNK
Preliminary Site Assessment Workplan Submitted:	Not reported
Preliminary Site Assessment Began:	Not reported
Pollution Characterization Began:	Not reported
Remediation Plan Submitted:	10/25/1991
Remedial Action Underway:	Not reported
Post Remedial Action Monitoring Began:	Not reported
Enforcement Action Date:	Not reported
Historical Max MTBE Date:	Not reported
Hist Max MTBE Conc in Groundwater:	Not reported
Hist Max MTBE Conc in Soil:	Not reported
Significant Interim Remedial Action Taken:	Not reported
GW Qualifier:	Not reported
Soil Qualifier:	Not reported

SHELL (Continued) **S102436926**

Organization: Not reported
Owner Contact: Not reported
Responsible Party: SHELL OIL COMPANY
RP Address: 511 BROOKHURST ST., N., ANAHEIM, 92801
Program: LUST
Lat/Long: 34.0582343 / -1
Local Agency Staff: PEJ
Beneficial Use: Not reported
Priority: Not reported
Cleanup Fund Id: Not reported
Suspended: Not reported
Assigned Name: Not reported
Summary: Not reported

HIST CORTESE:
Region: CORTESE
Facility County Code: 19
Reg By: LTNKA
Reg Id: 900480098

C6 **BEVERLY SHELL** **SWEEPS UST** **S101583285**
SW **6101 W OLYMPIC BLVD** **CA FID UST** **N/A**
1/8-1/4 **LOS ANGELES, CA 90021**
0.180 mi.
952 ft. **Site 2 of 4 in cluster C**

Relative:
Lower

Actual:
152 ft.

SWEEPS UST:
Status: Active
Comp Number: 6077
Number: 3
Board Of Equalization: Not reported
Referral Date: 02-26-93
Action Date: 01-20-94
Created Date: 02-29-88
Owner Tank Id: Not reported
SWRCB Tank Id: 19-050-006077-000001
Tank Status: A
Capacity: 12000
Active Date: 01-20-94
Tank Use: M.V. FUEL
STG: P
Content: PRM UNLEADED
Number Of Tanks: 3

Status: Active
Comp Number: 6077
Number: 3
Board Of Equalization: Not reported
Referral Date: 02-26-93
Action Date: 01-20-94
Created Date: 02-29-88
Owner Tank Id: Not reported
SWRCB Tank Id: 19-050-006077-000002
Tank Status: A
Capacity: 12000
Active Date: 01-20-94
Tank Use: M.V. FUEL

BEVERLY SHELL (Continued) **S101583285**

STG:	P
Content:	REG UNLEADED
Number Of Tanks:	Not reported

Status:	Active
Comp Number:	6077
Number:	3
Board Of Equalization:	Not reported
Referral Date:	02-26-93
Action Date:	01-20-94
Created Date:	02-29-88
Owner Tank Id:	Not reported
SWRCB Tank Id:	19-050-006077-000003
Tank Status:	A
Capacity:	12000
Active Date:	01-20-94
Tank Use:	M.V. FUEL
STG:	P
Content:	REG UNLEADED
Number Of Tanks:	Not reported

CA FID UST:

Facility ID:	19003270
Regulated By:	UTNKA
Regulated ID:	Not reported
Cortese Code:	Not reported
SIC Code:	Not reported
Facility Phone:	8004474355
Mail To:	Not reported
Mailing Address:	P O BOX
Mailing Address 2:	Not reported
Mailing City,St,Zip:	LOS ANGELES 900210000
Contact:	Not reported
Contact Phone:	Not reported
DUNs Number:	Not reported
NPDES Number:	Not reported
EPA ID:	Not reported
Comments:	Not reported
Status:	Active

C7 **SHELL SERVICE STATION** **RCRA-SQG** **1005415547**
SW **6101 W OLYMPIC** **UST** **CAR000112565**
1/8-1/4 **LOS ANGELES, CA 90048** **FINDS**
0.180 mi. **ECHO**
952 ft. **Site 3 of 4 in cluster C** **HAZNET**

Relative:
Lower

Actual:
152 ft.

RCRA-SQG:

Date form received by agency:	02/14/2002
Facility name:	SHELL SERVICE STATION
Facility address:	6101 W OLYMPIC S A P 135564 LOS ANGELES, CA 90048
EPA ID:	CAR000112565
Mailing address:	P O BOX 2648 HOUSTON, TX 77252-2648
Contact:	SONDRA BIENVENU
Contact address:	P O BOX 2648

SHELL SERVICE STATION (Continued) **1005415547**

	HOUSTON, TX 77252-2648
Contact country:	US
Contact telephone:	713-241-5036
Contact email:	Not reported
EPA Region:	09
Classification:	Small Small Quantity Generator
Description:	Handler: generates more than 100 and less than 1000 kg of hazardous waste during any calendar month and accumulates less than 6000 kg of hazardous waste at any time; or generates 100 kg or less of hazardous waste during any calendar month, and accumulates more than 1000 kg of hazardous waste at any time

Owner/Operator Summary:

Owner/operator name:	EQUILON ENTERPRISES L L C
Owner/operator address:	P O BOX 2648
	HOUSTON, TX 77252
Owner/operator country:	Not reported
Owner/operator telephone:	713-241-5036
Owner/operator email:	Not reported
Owner/operator fax:	Not reported
Owner/operator extension:	Not reported
Legal status:	Private
Owner/Operator Type:	Owner
Owner/Op start date:	Not reported
Owner/Op end date:	Not reported

Handler Activities Summary:

U.S. importer of hazardous waste:	No
Mixed waste (haz. and radioactive):	No
Recycler of hazardous waste:	No
Transporter of hazardous waste:	No
Treater, storer or disposer of HW:	No
Underground injection activity:	No
On-site burner exemption:	No
Furnace exemption:	No
Used oil fuel burner:	No
Used oil processor:	No
User oil refiner:	No
Used oil fuel marketer to burner:	No
Used oil Specification marketer:	No
Used oil transfer facility:	No
Used oil transporter:	No

. Waste code: D001
. Waste name: IGNITABLE HAZARDOUS WASTES ARE THOSE WASTES WHICH HAVE A FLASHPOINT OF LESS THAN 140 DEGREES FAHRENHEIT AS DETERMINED BY A PENSKY-MARTENS CLOSED CUP FLASH POINT TESTER. ANOTHER METHOD OF DETERMINING THE FLASH POINT OF A WASTE IS TO REVIEW THE MATERIAL SAFETY DATA SHEET, WHICH CAN BE OBTAINED FROM THE MANUFACTURER OR DISTRIBUTOR OF THE MATERIAL. LACQUER THINNER IS AN EXAMPLE OF A COMMONLY USED SOLVENT WHICH WOULD BE CONSIDERED AS IGNITABLE HAZARDOUS WASTE.

. Waste code: D018
. Waste name: BENZENE

Violation Status: No violations found

SHELL SERVICE STATION (Continued) **1005415547**

UST:

Facility ID:	25300
Permitting Agency:	LOS ANGELES, CITY OF
Latitude:	34.059811
Longitude:	-118.362663

Facility ID:	Not reported
Permitting Agency:	Los Angeles City Fire Department
Latitude:	34.05846
Longitude:	-118.36401

FINDS:

Registry ID: 110012230273

Environmental Interest/Information System

California Hazardous Waste Tracking System - Datamart (HWTS-DATAMART) provides California with information on hazardous waste shipments for generators, transporters, and treatment, storage, and disposal facilities.

RCRAInfo is a national information system that supports the Resource Conservation and Recovery Act (RCRA) program through the tracking of events and activities related to facilities that generate, transport, and treat, store, or dispose of hazardous waste. RCRAInfo allows RCRA program staff to track the notification, permit, compliance, and corrective action activities required under RCRA.

Click this hyperlink while viewing on your computer to access additional FINDS: detail in the EDR Site Report.

ECHO:

Envid:	1005415547
Registry ID:	110012230273
DFR URL:	http://echo.epa.gov/detailed-facility-report?fid=110012230273

HAZNET:

envid:	1005415547
Year:	2014
GEPAID:	CAR000112565
Contact:	ADAM ESTES
Telephone:	3172917007
Mailing Name:	Not reported
Mailing Address:	PO BOX 3127
Mailing City,St,Zip:	HOUSTON, TX 772530000
Gen County:	Los Angeles
TSD EPA ID:	CAT080013352
TSD County:	Los Angeles
Waste Category:	Alkaline solution without metals pH >= 12.5
Disposal Method:	Other Recovery Of Reclamation For Reuse Including Acid Regeneration, Organics Recovery Ect
Tons:	0.22935
Cat Decode:	Not reported
Method Decode:	Not reported

SHELL SERVICE STATION (Continued) **1005415547**

Facility County:	Los Angeles

envid:	1005415547
Year:	2012
GEPAID:	CAR000112565
Contact:	JEANNE TRAYLOR
Telephone:	7132416992
Mailing Name:	Not reported
Mailing Address:	PO BOX 3127
Mailing City,St,Zip:	HOUSTON, TX 772530000
Gen County:	Los Angeles
TSD EPA ID:	CAT080013352
TSD County:	Los Angeles
Waste Category:	Not reported
Disposal Method:	Other Recovery Of Reclamation For Reuse Including Acid Regeneration, Organics Recovery Ect
Tons:	0.0417
Cat Decode:	Not reported
Method Decode:	Not reported
Facility County:	Los Angeles

envid:	1005415547
Year:	2010
GEPAID:	CAR000112565
Contact:	JEANNE TRAYLOR
Telephone:	7132416992
Mailing Name:	Not reported
Mailing Address:	PO BOX 3127
Mailing City,St,Zip:	HOUSTON, TX 772530000
Gen County:	Not reported
TSD EPA ID:	CAT080013352
TSD County:	Not reported
Waste Category:	Alkaline solution without metals pH >= 12.5
Disposal Method:	Other Recovery Of Reclamation For Reuse Including Acid Regeneration, Organics Recovery Ect
Tons:	0.2085
Cat Decode:	Not reported
Method Decode:	Not reported
Facility County:	Los Angeles

envid:	1005415547
Year:	2004
GEPAID:	CAR000112565
Contact:	N CORTEZ/ENVT'L DATA ANALYST
Telephone:	2818742224
Mailing Name:	Not reported
Mailing Address:	12700 NORTHBOROUGH DRIVE MFT 240-G
Mailing City,St,Zip:	Houston, TX 770672508
Gen County:	Not reported
TSD EPA ID:	CAD008364432
TSD County:	Not reported
Waste Category:	Other organic solids
Disposal Method:	Recycler
Tons:	0.01
Cat Decode:	Not reported
Method Decode:	Not reported
Facility County:	Los Angeles

SHELL SERVICE STATION (Continued) **1005415547**

envid:	1005415547
Year:	2003
GEPAID:	CAR000112565
Contact:	N CORTEZ/ENVT'L DATA ANALYST
Telephone:	2818742224
Mailing Name:	Not reported
Mailing Address:	12700 NORTHBOROUGH DRIVE MFT 240-G
Mailing City,St,Zip:	Houston, TX 770672508
Gen County:	Not reported
TSD EPA ID:	CAD982484933
TSD County:	Not reported
Waste Category:	Other empty containers 30 gallons or more
Disposal Method:	Disposal, Other
Tons:	1.5
Cat Decode:	Not reported
Method Decode:	Not reported
Facility County:	Los Angeles

Click this hyperlink while viewing on your computer to access
4 additional CA_HAZNET: record(s) in the EDR Site Report.

D8 **GOLDENGLO 1 HOUR DRY CLEANERS, R ABEYTA** **DRYCLEANERS** **S121697602**
SSW **6060 W OLYMPIC BLVD** **N/A**
1/8-1/4 **LOS ANGELES, CA 90036**
0.182 mi.
963 ft. **Site 1 of 2 in cluster D**

Relative:
Lower

Actual:
152 ft.

DRYCLEAN SOUTH COAST:

Facility ID:	40158
Application Number:	111272
Permit Number:	M36772
Status:	O
Representative Name:	LOU R. ABEYTA
Representative Telephone:	213 8218425
Permit Status:	INACTIVE
BCAT Number:	000234
BCAT Description:	DRY CLEANING EQUIP PERCHLOROETHYLENE
CCAT Number:	02
CCAT Description:	ADSORBER (DRY CLEANING) REGENERATIVE
UTM East:	0
UTM North:	0

D9 **GOLDEN CLEANER** **DRYCLEANERS** **S121697977**
SSW **6060 W OLYMPIC BLVD** **N/A**
1/8-1/4 **LOS ANGELES, CA 90036**
0.182 mi.
963 ft. **Site 2 of 2 in cluster D**

Relative:
Lower

Actual:
152 ft.

DRYCLEAN SOUTH COAST:

Facility ID:	46146
Application Number:	128361
Permit Number:	M42788
Status:	I
Representative Name:	SAM BOSTANI
Representative Telephone:	213 9378853
Permit Status:	INACTIVE

GOLDEN CLEANER (Continued) **S121697977**

BCAT Number:	000234
BCAT Description:	DRY CLEANING EQUIP PERCHLOROETHYLENE
CCAT Number:	02
CCAT Description:	ADSORBER (DRY CLEANING) REGENERATIVE
UTM East:	374.45999146
UTM North:	3768.3300781

C10 SW 1/8-1/4 0.185 mi. 978 ft. **MORRIS SHACHORY** **CA FID UST** **S101587600**
6107 W OLYMPIC BLVD **N/A**
LOS ANGELES, CA 90036

Site 4 of 4 in cluster C

Relative: Lower
Actual: 152 ft.

CA FID UST:

Facility ID:	19055803
Regulated By:	UTNKA
Regulated ID:	Not reported
Cortese Code:	Not reported
SIC Code:	Not reported
Facility Phone:	2130000000
Mail To:	Not reported
Mailing Address:	6107 W OLYMPIC BLVD
Mailing Address 2:	Not reported
Mailing City,St,Zip:	LOS ANGELES 900360000
Contact:	Not reported
Contact Phone:	Not reported
DUNs Number:	Not reported
NPDES Number:	Not reported
EPA ID:	Not reported
Comments:	Not reported
Status:	Active

E11 NNW 1/8-1/4 0.216 mi. 1140 ft. **KROGER SPECIALTY PHARMACY CA 2, LLC** **RCRA-SQG** **1024089788**
6240 WILSHIRE BLVD **CAR000278226**
LOS ANGELES, CA 90048

Site 1 of 4 in cluster E

Relative: Lower
Actual: 158 ft.

RCRA-SQG:

Date form received by agency:	12/14/2017
Facility name:	KROGER SPECIALTY PHARMACY CA 2, LLC
Facility address:	6240 WILSHIRE BLVD LOS ANGELES, CA 90048
EPA ID:	CAR000278226
Mailing address:	WILSHIRE BLVD LOS ANGELES, CA 90048
Contact:	RAMONA EDERY
Contact address:	WILSHIRE BLVD LOS ANGELES, CA 90048
Contact country:	US
Contact telephone:	323-936-8221
Contact email:	RAMONA.EDERY@MODERNHEALTHINC.COM
EPA Region:	09
Classification:	Small Small Quantity Generator
Description:	Handler: generates more than 100 and less than 1000 kg of hazardous waste during any calendar month and accumulates less than 6000 kg of

KROGER SPECIALTY PHARMACY CA 2, LLC (Continued) **1024089788**

hazardous waste at any time; or generates 100 kg or less of hazardous waste during any calendar month, and accumulates more than 1000 kg of hazardous waste at any time

Owner/Operator Summary:

Owner/operator name:	KROGER SPECIALTY PHARMACY HOLDINGS 2, INC
Owner/operator address:	3200 LAKE EMMA ROAD SUITE 1000 LAKE MARY, FL 32746
Owner/operator country:	US
Owner/operator telephone:	855-802-3230
Owner/operator email:	COMPLIANCE@MODERNHEALTHINC.COM
Owner/operator fax:	888-315-3270
Owner/operator extension:	Not reported
Legal status:	Private
Owner/Operator Type:	Owner
Owner/Op start date:	07/24/2012
Owner/Op end date:	Not reported

Owner/operator name:	KROGER SPECIALTY PHARMACY HOLDINGS 2, INC
Owner/operator address:	3200 LAKE EMMA ROAD SUITE 1000 LAKE MARY, FL 32746
Owner/operator country:	US
Owner/operator telephone:	855-802-3230
Owner/operator email:	COMPLIANCE@MODERNHEALTHINC.COM
Owner/operator fax:	888-315-3270
Owner/operator extension:	Not reported
Legal status:	Private
Owner/Operator Type:	Operator
Owner/Op start date:	07/24/2012
Owner/Op end date:	Not reported

Handler Activities Summary:

U.S. importer of hazardous waste:	No
Mixed waste (haz. and radioactive):	No
Recycler of hazardous waste:	No
Transporter of hazardous waste:	No
Treater, storer or disposer of HW:	No
Underground injection activity:	No
On-site burner exemption:	No
Furnace exemption:	No
Used oil fuel burner:	No
Used oil processor:	No
User oil refiner:	No
Used oil fuel marketer to burner:	No
Used oil Specification marketer:	No
Used oil transfer facility:	No
Used oil transporter:	No

. Waste code: 311
. Waste name: Pharmaceutical waste

. Waste code: D001
. Waste name: IGNITABLE HAZARDOUS WASTES ARE THOSE WASTES WHICH HAVE A FLASHPOINT OF LESS THAN 140 DEGREES FAHRENHEIT AS DETERMINED BY A PENSKY-MARTENS CLOSED CUP FLASH POINT TESTER. ANOTHER METHOD OF DETERMINING THE FLASH POINT OF A WASTE IS TO REVIEW THE MATERIAL SAFETY DATA SHEET,

KROGER SPECIALTY PHARMACY CA 2, LLC (Continued) **1024089788**

WHICH CAN BE OBTAINED FROM THE MANUFACTURER OR DISTRIBUTOR OF THE MATERIAL. LACQUER THINNER IS AN EXAMPLE OF A COMMONLY USED SOLVENT WHICH WOULD BE CONSIDERED AS IGNITABLE HAZARDOUS WASTE.

. Waste code: D002
. Waste name: A WASTE WHICH HAS A PH OF LESS THAN 2 OR GREATER THAN 12.5 IS CONSIDERED TO BE A CORROSIVE HAZARDOUS WASTE. SODIUM HYDROXIDE, A CAUSTIC SOLUTION WITH A HIGH PH, IS OFTEN USED BY INDUSTRIES TO CLEAN OR DEGREASE PARTS. HYDROCHLORIC ACID, A SOLUTION WITH A LOW PH, IS USED BY MANY INDUSTRIES TO CLEAN METAL PARTS PRIOR TO PAINTING. WHEN THESE CAUSTIC OR ACID SOLUTIONS BECOME CONTAMINATED AND MUST BE DISPOSED, THE WASTE WOULD BE A CORROSIVE HAZARDOUS WASTE.

. Waste code: D005
. Waste name: BARIUM

. Waste code: D006
. Waste name: CADMIUM

. Waste code: D007
. Waste name: CHROMIUM

. Waste code: D008
. Waste name: LEAD

. Waste code: D009
. Waste name: MERCURY

. Waste code: D010
. Waste name: SELENIUM

. Waste code: D011
. Waste name: SILVER

. Waste code: D016
. Waste name: 2,4-D

. Waste code: D018
. Waste name: BENZENE

. Waste code: D022
. Waste name: CHLOROFORM

. Waste code: D024
. Waste name: M-CRESOL

. Waste code: D035
. Waste name: METHYL ETHYL KETONE

. Waste code: P001
. Waste name: 2H-1-BENZOPYRAN-2-ONE, 4-HYDROXY-3-(3-OXO-1-PHENYLBUTYL)-, & SALTS, WHEN PRESENT AT CONCENTRATIONS GREATER THAN 0.3%

. Waste code: P075
. Waste name: NICOTINE, & SALTS

. Waste code: U010

KROGER SPECIALTY PHARMACY CA 2, LLC (Continued) **1024089788**

. Waste name: AZIRINO[2',3':3,4]PYRROLO[1,2-A]INDOLE-4,7-DIONE, 6-AMINO-8-[[(AMINOCARBONYL)OXY]METHYL]-1,1A,2,8,8A,8B-HEXAHYDRO-8A-METHOXY-5-METHYL-, [1AS-(1AALPHA, 8BETA,8AALPHA,8BALPHA)]-

. Waste code: U035
. Waste name: BENZENEBUTANOIC ACID, 4-[BIS(2-CHLOROETHYL)AMINO]-

. Waste code: U044
. Waste name: CHLOROFORM

. Waste code: U058
. Waste name: CYCLOPHOSPHAMIDE

. Waste code: U059
. Waste name: DAUNOMYCIN

. Waste code: U089
. Waste name: DIETHYLSTILBESTEROL

. Waste code: U132
. Waste name: HEXACHLOROPHENE

. Waste code: U144
. Waste name: ACETIC ACID, LEAD(2+) SALT

. Waste code: U150
. Waste name: MELPHALAN

. Waste code: U187
. Waste name: ACETAMIDE, N-(4-ETHOXYPHENYL)-

Violation Status: No violations found

F12 **MID WILSHIRE FOOT CLINIC** **RCRA NonGen / NLR** **1000597908**
SSE **5901 W OLYMPIC BLVD 400** **FINDS** **CAD983619438**
1/8-1/4 **LOS ANGELES, CA 90036** **ECHO**
0.218 mi.
1153 ft. **Site 1 of 3 in cluster F**

Relative:
Lower

Actual:
157 ft.

RCRA NonGen / NLR:
Date form received by agency: 05/21/1996
Facility name: MID WILSHIRE FOOT CLINIC
Facility address: 5901 W OLYMPIC BLVD 400
LOS ANGELES, CA 90036
EPA ID: CAD983619438
Contact: CLIFFORD J WOLF
Contact address: 15725 POMERADO RD STE 111
POWAY, CA 92064
Contact country: US
Contact telephone: 619-451-2151
Contact email: Not reported
EPA Region: 09
Classification: Non-Generator
Description: Handler: Non-Generators do not presently generate hazardous waste

Owner/Operator Summary:
Owner/operator name: CLIFFORD J WOLF

MID WILSHIRE FOOT CLINIC (Continued) **1000597908**

Owner/operator address: 5901 W OLYMPIC BLVD 400
LOS ANGELES, CA 90036
Owner/operator country: Not reported
Owner/operator telephone: 213-933-5064
Owner/operator email: Not reported
Owner/operator fax: Not reported
Owner/operator extension: Not reported
Legal status: Private
Owner/Operator Type: Owner
Owner/Op start date: Not reported
Owner/Op end date: Not reported

Owner/operator name: MIDWAY HOSPITAL MEDICAL CTR
Owner/operator address: 5925 SAN VICENTE BLVD
LOS ANGELES, CA 90019
Owner/operator country: Not reported
Owner/operator telephone: 213-938-3161
Owner/operator email: Not reported
Owner/operator fax: Not reported
Owner/operator extension: Not reported
Legal status: Private
Owner/Operator Type: Owner
Owner/Op start date: Not reported
Owner/Op end date: Not reported

Handler Activities Summary:
U.S. importer of hazardous waste: No
Mixed waste (haz. and radioactive): No
Recycler of hazardous waste: No
Transporter of hazardous waste: No
Treater, storer or disposer of HW: No
Underground injection activity: No
On-site burner exemption: No
Furnace exemption: No
Used oil fuel burner: No
Used oil processor: No
User oil refiner: No
Used oil fuel marketer to burner: No
Used oil Specification marketer: No
Used oil transfer facility: No
Used oil transporter: No

Violation Status: No violations found

FINDS:

Registry ID: 110002869352

Environmental Interest/Information System
RCRAInfo is a national information system that supports the Resource Conservation and Recovery Act (RCRA) program through the tracking of events and activities related to facilities that generate, transport, and treat, store, or dispose of hazardous waste. RCRAInfo allows RCRA program staff to track the notification, permit, compliance, and corrective action activities required under RCRA.

MID WILSHIRE FOOT CLINIC (Continued) **1000597908**

Click this hyperlink while viewing on your computer to access additional FINDS: detail in the EDR Site Report.

ECHO:

Envid:	1000597908
Registry ID:	110002869352
DFR URL:	http://echo.epa.gov/detailed-facility-report?fid=110002869352

F13 **MICHAEL D ROBACK M D** **RCRA-SQG** **1000819568**
SSE **5901 W OLYMPIC BLVD NO 401** **FINDS** **CAD983655598**
1/8-1/4 **LOS ANGELES, CA 90036** **ECHO**
0.218 mi.
1153 ft. **Site 2 of 3 in cluster F**

Relative:
Lower

Actual:
157 ft.

RCRA-SQG:

Date form received by agency:	12/18/1992
Facility name:	MICHAEL D ROBACK M D
Facility address:	5901 W OLYMPIC BLVD NO 401 MIDWAY MEDICAL PLAZA LOS ANGELES, CA 90036
EPA ID:	CAD983655598
Mailing address:	W OLYMPIC BLVD NO 401 MIDWAY MEDICAL PLAZA LOS ANGELES, CA 90036
Contact:	NICOLETTE SPOLTORE
Contact address:	5901 W OLYMPIC BLVD NO 401 MIDWAY MEDICAL PLAZA LOS ANGELES, CA 90036
Contact country:	US
Contact telephone:	213-938-4131
Contact email:	Not reported
EPA Region:	09
Classification:	Small Small Quantity Generator
Description:	Handler: generates more than 100 and less than 1000 kg of hazardous waste during any calendar month and accumulates less than 6000 kg of hazardous waste at any time; or generates 100 kg or less of hazardous waste during any calendar month, and accumulates more than 1000 kg of hazardous waste at any time

Owner/Operator Summary:

Owner/operator name:	MICHAEL D ROBACK M D D A MED CORP
Owner/operator address:	5901 W OLYMPIC BLVD LOS ANGELES, CA 90036
Owner/operator country:	Not reported
Owner/operator telephone:	213-938-4131
Owner/operator email:	Not reported
Owner/operator fax:	Not reported
Owner/operator extension:	Not reported
Legal status:	Private
Owner/Operator Type:	Owner
Owner/Op start date:	Not reported
Owner/Op end date:	Not reported

Handler Activities Summary:

U.S. importer of hazardous waste:	No
Mixed waste (haz. and radioactive):	No

MICHAEL D ROBACK M D (Continued) **1000819568**

Recycler of hazardous waste: No
Transporter of hazardous waste: No
Treater, storer or disposer of HW: No
Underground injection activity: No
On-site burner exemption: No
Furnace exemption: No
Used oil fuel burner: No
Used oil processor: No
User oil refiner: No
Used oil fuel marketer to burner: No
Used oil Specification marketer: No
Used oil transfer facility: No
Used oil transporter: No

Violation Status: No violations found

FINDS:

Registry ID: 110002889713

Environmental Interest/Information System
RCRAInfo is a national information system that supports the Resource Conservation and Recovery Act (RCRA) program through the tracking of events and activities related to facilities that generate, transport, and treat, store, or dispose of hazardous waste. RCRAInfo allows RCRA program staff to track the notification, permit, compliance, and corrective action activities required under RCRA.

Click this hyperlink while viewing on your computer to access additional FINDS: detail in the EDR Site Report.

ECHO:
Envid: 1000819568
Registry ID: 110002889713
DFR URL: http://echo.epa.gov/detailed-facility-report?fid=110002889713

F14 **OLYMPIA MEDICAL CENTER** **UST** **U004264064**
SSE **5901 W OLYMPIC BLVD** **N/A**
1/8-1/4 **LOS ANGELES, CA 90036**
0.218 mi.
1153 ft. **Site 3 of 3 in cluster F**

Relative:
Lower
Actual:
157 ft.

UST:
Facility ID: FA0009535
Permitting Agency: Los Angeles City Fire Department
Latitude: 34.0579
Longitude: -118.36021

E15 **NNW** **1/8-1/4** **0.222 mi.** **1174 ft.**	**OGDENS CLEANERS** **6250 WILSHIRE BLVD** **LOS ANGELES, CA 90047** **Site 2 of 4 in cluster E**	**RCRA-SQG** **FINDS** **ECHO** **DRYCLEANERS** **HAZNET**	**1000208409** **CAD981696461**

Relative:
Lower

Actual:
157 ft.

RCRA-SQG:

Date form received by agency:	09/01/1996
Facility name:	OGDENS CLEANERS
Facility address:	6250 WILSHIRE BLVD LOS ANGELES, CA 90047
EPA ID:	CAD981696461
Contact:	Not reported
Contact address:	Not reported Not reported
Contact country:	US
Contact telephone:	Not reported
Contact email:	Not reported
EPA Region:	09
Classification:	Small Small Quantity Generator
Description:	Handler: generates more than 100 and less than 1000 kg of hazardous waste during any calendar month and accumulates less than 6000 kg of hazardous waste at any time; or generates 100 kg or less of hazardous waste during any calendar month, and accumulates more than 1000 kg of hazardous waste at any time

Owner/Operator Summary:

Owner/operator name:	NOT REQUIRED
Owner/operator address:	NOT REQUIRED NOT REQUIRED, ME 99999
Owner/operator country:	Not reported
Owner/operator telephone:	415-555-1212
Owner/operator email:	Not reported
Owner/operator fax:	Not reported
Owner/operator extension:	Not reported
Legal status:	Private
Owner/Operator Type:	Operator
Owner/Op start date:	Not reported
Owner/Op end date:	Not reported

Owner/operator name:	GARY OGDEN
Owner/operator address:	NOT REQUIRED NOT REQUIRED, ME 99999
Owner/operator country:	Not reported
Owner/operator telephone:	415-555-1212
Owner/operator email:	Not reported
Owner/operator fax:	Not reported
Owner/operator extension:	Not reported
Legal status:	Private
Owner/Operator Type:	Owner
Owner/Op start date:	Not reported
Owner/Op end date:	Not reported

Handler Activities Summary:

U.S. importer of hazardous waste:	No
Mixed waste (haz. and radioactive):	No
Recycler of hazardous waste:	No
Transporter of hazardous waste:	No

OGDENS CLEANERS (Continued) **1000208409**

Treater, storer or disposer of HW: No
Underground injection activity: No
On-site burner exemption: No
Furnace exemption: No
Used oil fuel burner: No
Used oil processor: No
User oil refiner: No
Used oil fuel marketer to burner: No
Used oil Specification marketer: No
Used oil transfer facility: No
Used oil transporter: No

Historical Generators:
Date form received by agency: 12/01/1986
Site name: OGDENS CLEANERS
Classification: Large Quantity Generator

Violation Status: No violations found

FINDS:

Registry ID: 110002756232

Environmental Interest/Information System

California Hazardous Waste Tracking System - Datamart (HWTS-DATAMART) provides California with information on hazardous waste shipments for generators, transporters, and treatment, storage, and disposal facilities.

RCRAInfo is a national information system that supports the Resource Conservation and Recovery Act (RCRA) program through the tracking of events and activities related to facilities that generate, transport, and treat, store, or dispose of hazardous waste. RCRAInfo allows RCRA program staff to track the notification, permit, compliance, and corrective action activities required under RCRA.

STATE MASTER

Click this hyperlink while viewing on your computer to access additional FINDS: detail in the EDR Site Report.

ECHO:
Envid: 1000208409
Registry ID: 110002756232
DFR URL: http://echo.epa.gov/detailed-facility-report?fid=110002756232

DRYCLEANERS:
EPA Id: CAD981696461
NAICS Code: 81232
NAICS Description: Drycleaning and Laundry Services (except Coin-Operated)
SIC Code: 7211
SIC Description: Power Laundries, Family and Commercial
Create Date: 07/03/1987
Facility Active: No
Inactive Date: 06/30/2017

OGDENS CLEANERS (Continued) **1000208409**

Facility Addr2:	Not reported
Owner Name:	SEKYU KIM
Owner Address:	6250 WILSHIRE BLVD
Owner Address 2:	Not reported
Owner Telephone:	3239365654
Contact Name:	SEKYU KIM
Contact Address:	6250 WILSHIRE BLVD
Contact Address 2:	Not reported
Contact Telephone:	3239365654
Mailing Name:	Not reported
Mailing Address 1:	6250 WILSHIRE BLVD
Mailing Address 2:	Not reported
Mailing City:	LOS ANGELES
Mailing State:	CA
Mailing Zip:	900480000
Owner Fax:	0000000000
Region Code:	3

HAZNET:

envid:	1000208409
Year:	2008
GEPAID:	CAD981696461
Contact:	SEKYU KIM
Telephone:	3239365654
Mailing Name:	Not reported
Mailing Address:	6250 WILSHIRE BLVD
Mailing City,St,Zip:	LOS ANGELES, CA 900480000
Gen County:	Not reported
TSD EPA ID:	NVR000076158
TSD County:	Not reported
Waste Category:	Hydrocarbon solvents (benzene, hexane, Stoddard, Etc.)
Disposal Method:	Solvents Recovery
Tons:	0.25
Cat Decode:	Not reported
Method Decode:	Not reported
Facility County:	Los Angeles

envid:	1000208409
Year:	2007
GEPAID:	CAD981696461
Contact:	SEKYU KIM
Telephone:	3239365654
Mailing Name:	Not reported
Mailing Address:	6250 WILSHIRE BLVD
Mailing City,St,Zip:	LOS ANGELES, CA 900480000
Gen County:	Not reported
TSD EPA ID:	NVR000076158
TSD County:	Not reported
Waste Category:	Halogenated solvents (chloroforms, methyl chloride, perchloroethylene, etc)
Disposal Method:	Solvents Recovery
Tons:	0.22
Cat Decode:	Not reported
Method Decode:	Not reported
Facility County:	Los Angeles

envid: 1000208409

OGDENS CLEANERS (Continued) **1000208409**

Year:	2007
GEPAID:	CAD981696461
Contact:	SEKYU KIM
Telephone:	3239365654
Mailing Name:	Not reported
Mailing Address:	6250 WILSHIRE BLVD
Mailing City,St,Zip:	LOS ANGELES, CA 900480000
Gen County:	Not reported
TSD EPA ID:	NVR000076158
TSD County:	Not reported
Waste Category:	Hydrocarbon solvents (benzene, hexane, Stoddard, Etc.)
Disposal Method:	Solvents Recovery
Tons:	Not reported
Cat Decode:	Not reported
Method Decode:	Not reported
Facility County:	Los Angeles

envid:	1000208409
Year:	2007
GEPAID:	CAD981696461
Contact:	SEKYU KIM
Telephone:	3239365654
Mailing Name:	Not reported
Mailing Address:	6250 WILSHIRE BLVD
Mailing City,St,Zip:	LOS ANGELES, CA 900480000
Gen County:	Not reported
TSD EPA ID:	NVR000076158
TSD County:	Not reported
Waste Category:	Aqueous solution with total organic residues less than 10 percent
Disposal Method:	Solvents Recovery
Tons:	Not reported
Cat Decode:	Not reported
Method Decode:	Not reported
Facility County:	Los Angeles

envid:	1000208409
Year:	2006
GEPAID:	CAD981696461
Contact:	SEKYU KIM
Telephone:	3239365654
Mailing Name:	Not reported
Mailing Address:	6250 WILSHIRE BLVD
Mailing City,St,Zip:	LOS ANGELES, CA 900480000
Gen County:	Not reported
TSD EPA ID:	NVR000076158
TSD County:	Not reported
Waste Category:	Halogenated solvents (chloroforms, methyl chloride, perchloroethylene, etc)
Disposal Method:	Solvents Recovery
Tons:	0.22
Cat Decode:	Not reported
Method Decode:	Not reported
Facility County:	Los Angeles

Click this hyperlink while viewing on your computer to access
21 additional CA_HAZNET: record(s) in the EDR Site Report.

E16 NNW 1/8-1/4 0.222 mi. 1174 ft. | **OGDEN'S CLEANERS 6250 WILSHIRE BLVD LOS ANGELES, CA 90048** | **DRYCLEANERS** | **S121699191 N/A**

Site 3 of 4 in cluster E

Relative: Lower
Actual: 157 ft.

DRYCLEAN SOUTH COAST:

Facility ID:	69674
Application Number:	192618
Permit Number:	D09811
Status:	A
Representative Name:	SEKYU KIM
Representative Telephone:	213 9365654
Permit Status:	INACTIVE
BCAT Number:	000234
BCAT Description:	DRY CLEANING EQUIP PERCHLOROETHYLENE
CCAT Number:	02
CCAT Description:	ADSORBER (DRY CLEANING) REGENERATIVE
UTM East:	374.07199097
UTM North:	3769.8139648

Facility ID:	69674
Application Number:	290468
Permit Number:	D81299
Status:	A
Representative Name:	SEKYU KIM
Representative Telephone:	213 9365654
Permit Status:	INACTIVE
BCAT Number:	000601
BCAT Description:	DRY CLEANING, DRY-TO-DRY NON-VENT, PERC
CCAT Number:	02
CCAT Description:	ADSORBER (DRY CLEANING) REGENERATIVE
UTM East:	374.07199097
UTM North:	3769.8139648

Facility ID:	69674
Application Number:	466479
Permit Number:	F88579
Status:	A
Representative Name:	SEKYU KIM
Representative Telephone:	213 9365654
Permit Status:	ACTIVE
BCAT Number:	000233
BCAT Description:	DRY CLEANING EQUIP PETROLEUM SOLVENT
CCAT Number:	02
CCAT Description:	ADSORBER (DRY CLEANING) REGENERATIVE
UTM East:	374.07199097
UTM North:	3769.8139648

E17 NNW 1/8-1/4 0.222 mi. 1174 ft. | **OGDEN'S CLEANERS 6250 WILSHIRE BLVD LOS ANGELES, CA 90272** | **DRYCLEANERS** | **S121694277 N/A**

Site 4 of 4 in cluster E

Relative: Lower
Actual: 157 ft.

DRYCLEAN SOUTH COAST:

Facility ID:	118
Application Number:	104897
Permit Number:	Not reported
Status:	O

OGDEN'S CLEANERS (Continued) **S121694277**

Representative Name:	Not reported
Representative Telephone:	Not reported
Permit Status:	Not reported
BCAT Number:	000234
BCAT Description:	DRY CLEANING EQUIP PERCHLOROETHYLENE
CCAT Number:	02
CCAT Description:	ADSORBER (DRY CLEANING) REGENERATIVE
UTM East:	0
UTM North:	0

Facility ID:	118
Application Number:	107697
Permit Number:	M32741
Status:	O
Representative Name:	Not reported
Representative Telephone:	Not reported
Permit Status:	INACTIVE
BCAT Number:	000234
BCAT Description:	DRY CLEANING EQUIP PERCHLOROETHYLENE
CCAT Number:	02
CCAT Description:	ADSORBER (DRY CLEANING) REGENERATIVE
UTM East:	0
UTM North:	0

Facility ID:	118
Application Number:	C39919
Permit Number:	M21674
Status:	O
Representative Name:	Not reported
Representative Telephone:	Not reported
Permit Status:	INACTIVE
BCAT Number:	000234
BCAT Description:	DRY CLEANING EQUIP PERCHLOROETHYLENE
CCAT Number:	02
CCAT Description:	ADSORBER (DRY CLEANING) REGENERATIVE
UTM East:	0
UTM North:	0

G18 **LUCKY CLEANERS** **DRYCLEANERS** **S106245738**
SSE **5960 W OLYMPIC BLVD** **N/A**
1/8-1/4 **LOS ANGELES, CA 90036**
0.227 mi.
1200 ft. **Site 1 of 6 in cluster G**

Relative:
Lower

Actual:
151 ft.

DRYCLEANERS:

EPA Id:	CAL000303828
NAICS Code:	81232
NAICS Description:	Drycleaning and Laundry Services (except Coin-Operated)
SIC Code:	7211
SIC Description:	Power Laundries, Family and Commercial
Create Date:	02/24/2006
Facility Active:	No
Inactive Date:	08/04/2015
Facility Addr2:	Not reported
Owner Name:	CHAN KIM
Owner Address:	5960 W OLYMPIC BLVD
Owner Address 2:	Not reported
Owner Telephone:	3239380734

LUCKY CLEANERS (Continued) **S106245738**

Contact Name:	CHAN KIM
Contact Address:	1029 S HOBART BLVD
Contact Address 2:	Not reported
Contact Telephone:	8184270897
Mailing Name:	Not reported
Mailing Address 1:	308 1/2 S BEVERLY DR
Mailing Address 2:	Not reported
Mailing City:	BEVERLY HILLS
Mailing State:	CA
Mailing Zip:	90212
Owner Fax:	0000000000
Region Code:	3

DRYCLEAN SOUTH COAST:

Facility ID:	146310
Application Number:	449688
Permit Number:	F79109
Status:	S
Representative Name:	CHAN KIM
Representative Telephone:	323 9380734
Permit Status:	INACTIVE
BCAT Number:	000603
BCAT Description:	DRY CLEANING,DRY-TO-DRY NV,W/ SIC,PERC
CCAT Number:	Not reported
CCAT Description:	Not reported
UTM East:	374.39001465
UTM North:	3769.1999512

Facility ID:	146310
Application Number:	467446
Permit Number:	F89285
Status:	S
Representative Name:	CHAN KIM
Representative Telephone:	323 9380734
Permit Status:	INACTIVE
BCAT Number:	000603
BCAT Description:	DRY CLEANING,DRY-TO-DRY NV,W/ SIC,PERC
CCAT Number:	Not reported
CCAT Description:	Not reported
UTM East:	374.39001465
UTM North:	3769.1999512

G19 **LUCKY CLEANERS** **DRYCLEANERS** **S113022491**
SSE **5960 W OLYMPIC BLVD** **HAZNET** **N/A**
1/8-1/4 **LOS ANGELES, CA 90036**
0.227 mi.
1200 ft. **Site 2 of 6 in cluster G**

Relative:
Lower

Actual:
151 ft.

DRYCLEANERS:

EPA Id:	CAL000413328
NAICS Code:	81232
NAICS Description:	Drycleaning and Laundry Services (except Coin-Operated)
SIC Code:	7211
SIC Description:	Power Laundries, Family and Commercial
Create Date:	12/18/2015
Facility Active:	No
Inactive Date:	06/30/2016

LUCKY CLEANERS (Continued) **S113022491**

Facility Addr2:	Not reported
Owner Name:	LUCKY CLEANERS CORP
Owner Address:	5960 W OLYMPIC BLVD
Owner Address 2:	Not reported
Owner Telephone:	3239380734
Contact Name:	ALFONSO UGALDE/PRESIDENT
Contact Address:	5960 W OLYMPIC BLVD
Contact Address 2:	Not reported
Contact Telephone:	2132987823
Mailing Name:	Not reported
Mailing Address 1:	5960 W OLYMPIC BLVD
Mailing Address 2:	Not reported
Mailing City:	LOS ANGELES
Mailing State:	CA
Mailing Zip:	90036
Owner Fax:	3239381395
Region Code:	3

DRYCLEAN SOUTH COAST:

Facility ID:	180343
Application Number:	576326
Permit Number:	G36461
Status:	A
Representative Name:	ALFONSO UGALDE
Representative Telephone:	323 2987823
Permit Status:	INACT_NR
BCAT Number:	000603
BCAT Description:	DRY CLEANING,DRY-TO-DRY NV,W/ SIC,PERC
CCAT Number:	Not reported
CCAT Description:	Not reported
UTM East:	374.39001465
UTM North:	3769.1999512

HAZNET:

envid:	S113022491
Year:	2017
GEPAID:	CAC002917416
Contact:	KEY DARABI
Telephone:	8186181843
Mailing Name:	Not reported
Mailing Address:	5960 WEST OLYMPIC BLVD
Mailing City,St,Zip:	LOS ANGELES, CA 90036
Gen County:	Los Angeles
TSD EPA ID:	CAD980675276
TSD County:	Kern
Waste Category:	Unspecified aqueous solution
Disposal Method:	Landfill Or Surface Impoundment That Will Be Closed As Landfill(To Include On-Site Treatment And/Or Stabilization)
Tons:	0.05
Cat Decode:	Unspecified aqueous solution
Method Decode:	Landfill Or Surface Impoundment That Will Be Closed As Landfill(To Include On-Site Treatment And/Or Stabilization)
Facility County:	Los Angeles

envid:	S113022491
Year:	2005

LUCKY CLEANERS (Continued) **S113022491**

GEPAID: CAL000002424
Contact: --
Telephone: --
Mailing Name: Not reported
Mailing Address: 5960 W OLYMPIC BLVD
Mailing City,St,Zip: LOS ANGELES, CA 900364610
Gen County: Not reported
TSD EPA ID: NVR000076158
TSD County: Not reported
Waste Category: Not reported
Disposal Method: Recycler
Tons: Not reported
Cat Decode: Not reported
Method Decode: Not reported
Facility County: Los Angeles

envid: S113022491
Year: 2005
GEPAID: CAL000002424
Contact: --
Telephone: --
Mailing Name: Not reported
Mailing Address: 5960 W OLYMPIC BLVD
Mailing City,St,Zip: LOS ANGELES, CA 900364610
Gen County: Not reported
TSD EPA ID: NVR000076158
TSD County: Not reported
Waste Category: Halogenated solvents (chloroforms, methyl chloride, perchloroethylene, etc)
Disposal Method: Recycler
Tons: 0.27
Cat Decode: Not reported
Method Decode: Not reported
Facility County: Los Angeles

envid: S113022491
Year: 2005
GEPAID: CAL000002424
Contact: --
Telephone: --
Mailing Name: Not reported
Mailing Address: 5960 W OLYMPIC BLVD
Mailing City,St,Zip: LOS ANGELES, CA 900364610
Gen County: Not reported
TSD EPA ID: NVR000076158
TSD County: Not reported
Waste Category: Halogenated solvents (chloroforms, methyl chloride, perchloroethylene, etc)
Disposal Method: Invalid Code
Tons: 0.22
Cat Decode: Not reported
Method Decode: Not reported
Facility County: Los Angeles

envid: S113022491
Year: 2005
GEPAID: CAL000002424

LUCKY CLEANERS (Continued) **S113022491**

Contact:	--
Telephone:	--
Mailing Name:	Not reported
Mailing Address:	5960 W OLYMPIC BLVD
Mailing City,St,Zip:	LOS ANGELES, CA 900364610
Gen County:	Not reported
TSD EPA ID:	NVR000076158
TSD County:	Not reported
Waste Category:	Halogenated solvents (chloroforms, methyl chloride, perchloroethylene, etc)
Disposal Method:	Not reported
Tons:	Not reported
Cat Decode:	Not reported
Method Decode:	Not reported
Facility County:	Los Angeles

Click this hyperlink while viewing on your computer to access
16 additional CA_HAZNET: record(s) in the EDR Site Report.

G20
SSE
1/8-1/4
0.227 mi.
1200 ft.

JEREL'S CLEANERS **DRYCLEANERS** **S121694048**
5960 W OLYMPIC BLVD **N/A**
LOS ANGELES, CA 90036

Site 3 of 6 in cluster G

Relative:
Lower

Actual:
151 ft.

DRYCLEAN SOUTH COAST:

Facility ID:	114391
Application Number:	335132
Permit Number:	F11116
Status:	S
Representative Name:	MEHRAM EBRAHIMPOUR
Representative Telephone:	323 9380734
Permit Status:	INACTIVE
BCAT Number:	000601
BCAT Description:	DRY CLEANING, DRY-TO-DRY NON-VENT, PERC
CCAT Number:	04
CCAT Description:	VAPOR RECOVERY UNIT COMPRESS & CONDENSE
UTM East:	374.45999146
UTM North:	3768.3300781

Facility ID:	114391
Application Number:	343983
Permit Number:	F15893
Status:	S
Representative Name:	MEHRAM EBRAHIMPOUR
Representative Telephone:	323 9380734
Permit Status:	INACT_NR
BCAT Number:	000601
BCAT Description:	DRY CLEANING, DRY-TO-DRY NON-VENT, PERC
CCAT Number:	04
CCAT Description:	VAPOR RECOVERY UNIT COMPRESS & CONDENSE
UTM East:	374.45999146
UTM North:	3768.3300781

G21 SSE 1/8-1/4 0.227 mi. 1200 ft. | **JERELS CLEANERS, K. KIRKPATRICK DBA** | **DRYCLEANERS** | **S121693864**
5960 W OLYMPIC BLVD | **N/A**
LOS ANGELES, CA 90036

Site 4 of 6 in cluster G

Relative: Lower
Actual: 151 ft.

DRYCLEAN SOUTH COAST:

Facility ID:	110776
Application Number:	322776
Permit Number:	F4604
Status:	S
Representative Name:	JERRY, JOHNNY, KILCHA KIRKPATRICK
Representative Telephone:	213 9380734
Permit Status:	INACT_NR
BCAT Number:	000601
BCAT Description:	DRY CLEANING, DRY-TO-DRY NON-VENT, PERC
CCAT Number:	Not reported
CCAT Description:	Not reported
UTM East:	374.45999146
UTM North:	3768.3300781

G22 SSE 1/8-1/4 0.227 mi. 1200 ft. | **JEREL'S CLEANERS** | **DRYCLEANERS** | **S121697087**
5960 W OLYMPIC BLVD | **N/A**
LOS ANGELES, CA 90036

Site 5 of 6 in cluster G

Relative: Lower
Actual: 151 ft.

DRYCLEAN SOUTH COAST:

Facility ID:	24322
Application Number:	103745
Permit Number:	M31454
Status:	S
Representative Name:	Not reported
Representative Telephone:	Not reported
Permit Status:	INACT_NR
BCAT Number:	000234
BCAT Description:	DRY CLEANING EQUIP PERCHLOROETHYLENE
CCAT Number:	02
CCAT Description:	ADSORBER (DRY CLEANING) REGENERATIVE
UTM East:	374.3999939
UTM North:	3769.1000977

Facility ID:	24322
Application Number:	C37193
Permit Number:	M22577
Status:	S
Representative Name:	Not reported
Representative Telephone:	Not reported
Permit Status:	INACTIVE
BCAT Number:	000234
BCAT Description:	DRY CLEANING EQUIP PERCHLOROETHYLENE
CCAT Number:	02
CCAT Description:	ADSORBER (DRY CLEANING) REGENERATIVE
UTM East:	374.3999939
UTM North:	3769.1000977

G23 SSE 1/8-1/4 0.227 mi. 1200 ft. | **LUCKY CLEANERS, KIL Y JUNG, DBA**
5960 W OLYMPIC BLVD
LOS ANGELES, CA 90036

DRYCLEANERS | **S121694435**
N/A

Site 6 of 6 in cluster G

Relative: Lower

Actual: 151 ft.

DRYCLEAN SOUTH COAST:

Facility ID:	121218
Application Number:	362527
Permit Number:	F24103
Status:	S
Representative Name:	KIL Y JUNG
Representative Telephone:	323 9380734
Permit Status:	INACTIVE
BCAT Number:	000601
BCAT Description:	DRY CLEANING, DRY-TO-DRY NON-VENT, PERC
CCAT Number:	Not reported
CCAT Description:	Not reported
UTM East:	374.36801147
UTM North:	3769.1960449

Facility ID:	121218
Application Number:	401539
Permit Number:	F52332
Status:	S
Representative Name:	KIL Y JUNG
Representative Telephone:	323 9380734
Permit Status:	INACTIVE
BCAT Number:	000603
BCAT Description:	DRY CLEANING,DRY-TO-DRY NV,W/ SIC,PERC
CCAT Number:	Not reported
CCAT Description:	Not reported
UTM East:	374.36801147
UTM North:	3769.1960449

H24 ENE 1/8-1/4 0.248 mi. 1308 ft. | **THE SHORENSTEIN CO**
5900 WILSHIRE BLVD
LOS ANGELES, CA 90011

SWEEPS UST
HIST UST
EMI

U001561435
N/A

Site 1 of 4 in cluster H

Relative: Higher

Actual: 173 ft.

SWEEPS UST:

Status:	Not reported
Comp Number:	8323
Number:	Not reported
Board Of Equalization:	Not reported
Referral Date:	Not reported
Action Date:	Not reported
Created Date:	Not reported
Owner Tank Id:	Not reported
SWRCB Tank Id:	Not reported
Tank Status:	Not reported
Capacity:	Not reported
Active Date:	Not reported
Tank Use:	Not reported
STG:	Not reported
Content:	Not reported
Number Of Tanks:	Not reported

THE SHORENSTEIN CO (Continued) **U001561435**

HIST UST:

File Number:	000290AB
URL:	http://geotracker.waterboards.ca.gov/ustpdfs/pdf/000290AB.pdf
Region:	STATE
Facility ID:	00000007909
Facility Type:	Gas Station
Other Type:	Not reported
Contact Name:	MILTON MEYER & COMPANY
Telephone:	0000000000
Owner Name:	UNION OIL COMPANY OF CALIFORNI
Owner Address:	3701 WILSHIRE BOULEVARD-SUITE
Owner City,St,Zip:	LOS ANGELES, CA 90010
Total Tanks:	0002
Tank Num:	001
Container Num:	0347-2
Year Installed:	Not reported
Tank Capacity:	00008000
Tank Used for:	PRODUCT
Type of Fuel:	UNLEADED
Container Construction Thickness:	Not reported
Leak Detection:	Stock Inventor
Tank Num:	002
Container Num:	0347-1
Year Installed:	Not reported
Tank Capacity:	00010000
Tank Used for:	PRODUCT
Type of Fuel:	UNLEADED
Container Construction Thickness:	Not reported
Leak Detection:	Stock Inventor

Click here for Geo Tracker PDF:

EMI:

Year:	1990
County Code:	19
Air Basin:	SC
Facility ID:	81377
Air District Name:	SC
SIC Code:	8742
Air District Name:	SOUTH COAST AQMD
Community Health Air Pollution Info System:	Not reported
Consolidated Emission Reporting Rule:	Not reported
Total Organic Hydrocarbon Gases Tons/Yr:	0
Reactive Organic Gases Tons/Yr:	0
Carbon Monoxide Emissions Tons/Yr:	0
NOX - Oxides of Nitrogen Tons/Yr:	0
SOX - Oxides of Sulphur Tons/Yr:	0
Particulate Matter Tons/Yr:	0
Part. Matter 10 Micrometers and Smllr Tons/Yr:	0
Year:	1995
County Code:	19
Air Basin:	SC
Facility ID:	81377

THE SHORENSTEIN CO (Continued) **U001561435**

Air District Name:	SC
SIC Code:	8742
Air District Name:	SOUTH COAST AQMD
Community Health Air Pollution Info System:	Not reported
Consolidated Emission Reporting Rule:	Not reported
Total Organic Hydrocarbon Gases Tons/Yr:	0
Reactive Organic Gases Tons/Yr:	0
Carbon Monoxide Emissions Tons/Yr:	0
NOX - Oxides of Nitrogen Tons/Yr:	0
SOX - Oxides of Sulphur Tons/Yr:	0
Particulate Matter Tons/Yr:	0
Part. Matter 10 Micrometers and Smllr Tons/Yr:	0

H25 **5900 WILSHIRE BOULEVARD BUILDI** **HIST UST** **U001561414**
ENE **5900 WILSHIRE BLVD** **N/A**
1/8-1/4 **LOS ANGELES, CA 90036**
0.248 mi.
1308 ft. **Site 2 of 4 in cluster H**

Relative:
Higher

Actual:
173 ft.

HIST UST:

File Number:	00027C4F
URL:	http://geotracker.waterboards.ca.gov/ustpdfs/pdf/00027C4F.pdf
Region:	STATE
Facility ID:	00000063362
Facility Type:	Gas Station
Other Type:	Not reported
Contact Name:	ROBERT ALKUS
Telephone:	2139376550
Owner Name:	MILTON MEYER & CO.
Owner Address:	5900 WILSHIRE BLVD.
Owner City,St,Zip:	LOS ANGELES, CA 90036
Total Tanks:	0002
Tank Num:	001
Container Num:	2
Year Installed:	1971
Tank Capacity:	00009940
Tank Used for:	PRODUCT
Type of Fuel:	PREMIUM
Container Construction Thickness:	Not reported
Leak Detection:	Stock Inventor
Tank Num:	002
Container Num:	2
Year Installed:	1971
Tank Capacity:	00008000
Tank Used for:	WASTE
Type of Fuel:	UNLEADED
Container Construction Thickness:	Not reported
Leak Detection:	Stock Inventor

Click here for Geo Tracker PDF:

H26 ENE 1/8-1/4 0.248 mi. 1308 ft.	**D D B NEEDHAM WORLDWIDE INC 5900 WILSHIRE BLVD LOS ANGELES, CA 90036 Site 3 of 4 in cluster H**	**RCRA-SQG FINDS ECHO HAZNET**	**1000686547 CAD983638685**

Relative:
Higher

Actual:
173 ft.

RCRA-SQG:

Date form received by agency:	06/04/1992
Facility name:	D D B NEEDHAM WORLDWIDE INC
Facility address:	5900 WILSHIRE BLVD LOS ANGELES, CA 90036
EPA ID:	CAD983638685
Contact:	JUDY NORRIS
Contact address:	5900 WILSHIRE BLVD LOS ANGELES, CA 90036
Contact country:	US
Contact telephone:	213-930-5431
Contact email:	Not reported
EPA Region:	09
Classification:	Small Small Quantity Generator
Description:	Handler: generates more than 100 and less than 1000 kg of hazardous waste during any calendar month and accumulates less than 6000 kg of hazardous waste at any time; or generates 100 kg or less of hazardous waste during any calendar month, and accumulates more than 1000 kg of hazardous waste at any time

Owner/Operator Summary:

Owner/operator name:	OMNICOM GROUP INC
Owner/operator address:	437 MADISON AVE NEW YORK, NY 10022
Owner/operator country:	Not reported
Owner/operator telephone:	212-415-3600
Owner/operator email:	Not reported
Owner/operator fax:	Not reported
Owner/operator extension:	Not reported
Legal status:	Private
Owner/Operator Type:	Owner
Owner/Op start date:	Not reported
Owner/Op end date:	Not reported

Handler Activities Summary:

U.S. importer of hazardous waste:	No
Mixed waste (haz. and radioactive):	No
Recycler of hazardous waste:	No
Transporter of hazardous waste:	No
Treater, storer or disposer of HW:	No
Underground injection activity:	No
On-site burner exemption:	No
Furnace exemption:	No
Used oil fuel burner:	No
Used oil processor:	No
User oil refiner:	No
Used oil fuel marketer to burner:	No
Used oil Specification marketer:	No
Used oil transfer facility:	No
Used oil transporter:	No

Violation Status: No violations found

D D B NEEDHAM WORLDWIDE INC (Continued) **1000686547**

FINDS:

Registry ID: 110002877940

Environmental Interest/Information System
RCRAInfo is a national information system that supports the Resource Conservation and Recovery Act (RCRA) program through the tracking of events and activities related to facilities that generate, transport, and treat, store, or dispose of hazardous waste. RCRAInfo allows RCRA program staff to track the notification, permit, compliance, and corrective action activities required under RCRA.

Click this hyperlink while viewing on your computer to access additional FINDS: detail in the EDR Site Report.

ECHO:
Envid: 1000686547
Registry ID: 110002877940
DFR URL: http://echo.epa.gov/detailed-facility-report?fid=110002877940

HAZNET:
envid: 1000686547
Year: 1995
GEPAID: CAD983638685
Contact: OMNICOM GROUP INC
Telephone: 2124153600
Mailing Name: Not reported
Mailing Address: 5900 WILSHIRE BLVD
Mailing City,St,Zip: LOS ANGELES, CA 900360000
Gen County: Not reported
TSD EPA ID: CAD003963592
TSD County: Not reported
Waste Category: Photochemicals/photoprocessing waste
Disposal Method: Recycler
Tons: .2502
Cat Decode: Not reported
Method Decode: Not reported
Facility County: Los Angeles

envid: 1000686547
Year: 1993
GEPAID: CAD983638685
Contact: OMNICOM GROUP INC
Telephone: 2124153600
Mailing Name: Not reported
Mailing Address: 5900 WILSHIRE BLVD
Mailing City,St,Zip: LOS ANGELES, CA 900360000
Gen County: Not reported
TSD EPA ID: CAD982524613
TSD County: Not reported
Waste Category: Photochemicals/photoprocessing waste
Disposal Method: Recycler
Tons: 0.87570000000
Cat Decode: Not reported
Method Decode: Not reported

D D B NEEDHAM WORLDWIDE INC (Continued) **1000686547**

Facility County: Los Angeles

H27 **5900 WILSHIRE BLVD BLDG** **RCRA-LQG** **1007198632**
ENE **5900 WILSHIRE BLVD.** **CAD000321489**
1/8-1/4 **SAN FRANCISCO, CA 90036**
0.248 mi.
1308 ft. **Site 4 of 4 in cluster H**

Relative:
Higher

Actual:
173 ft.

RCRA-LQG:

Date form received by agency:	04/09/1990
Facility name:	5900 WILSHIRE BLVD BLDG
Facility address:	5900 WILSHIRE BLVD. SAN FRANCISCO, CA 90036
EPA ID:	CAD000321489
Mailing address:	ONE CALIFORNIA ST, SUITE 2900 SAN FRANCISCO, CA 94111
Contact:	NEAL P COLOMBO
Contact address:	Not reported Not reported
Contact country:	US
Contact telephone:	415-772-7153
Contact email:	Not reported
EPA Region:	09
Classification:	Large Quantity Generator
Description:	Handler: generates 1,000 kg or more of hazardous waste during any calendar month; or generates more than 1 kg of acutely hazardous waste during any calendar month; or generates more than 100 kg of any residue or contaminated soil, waste or other debris resulting from the cleanup of a spill, into or on any land or water, of acutely hazardous waste during any calendar month; or generates 1 kg or less of acutely hazardous waste during any calendar month, and accumulates more than 1 kg of acutely hazardous waste at any time; or generates 100 kg or less of any residue or contaminated soil, waste or other debris resulting from the cleanup of a spill, into or on any land or water, of acutely hazardous waste during any calendar month, and accumulates more than 100 kg of that material at any time

Handler Activities Summary:

U.S. importer of hazardous waste:	No
Mixed waste (haz. and radioactive):	No
Recycler of hazardous waste:	No
Transporter of hazardous waste:	No
Treater, storer or disposer of HW:	No
Underground injection activity:	No
On-site burner exemption:	No
Furnace exemption:	No
Used oil fuel burner:	No
Used oil processor:	No
User oil refiner:	No
Used oil fuel marketer to burner:	No
Used oil Specification marketer:	No
Used oil transfer facility:	No
Used oil transporter:	No

Violation Status: No violations found

28 NNE 1/4-1/2 0.304 mi. 1606 ft. | **AL-SAL OIL (OLD UNOCAL)**
6050 006TH ST W
LOS ANGELES, CA 90036

LUST | **S102423794**
HIST CORTESE | **N/A**

Relative: Higher

Actual: 171 ft.

LUST:

Lead Agency:	LOS ANGELES RWQCB (REGION 4)
Case Type:	LUST Cleanup Site
Geo Track:	http://geotracker.waterboards.ca.gov/profile_report.asp?global_id=T0603700893
Global Id:	T0603700893
Latitude:	34.0646731
Longitude:	-118.3603376
Status:	Completed - Case Closed
Status Date:	07/30/1996
Case Worker:	YR
RB Case Number:	900360125
Local Agency:	LOS ANGELES, CITY OF
File Location:	Not reported
Local Case Number:	Not reported
Potential Media Affect:	Aquifer used for drinking water supply
Potential Contaminants of Concern:	Gasoline
Site History:	Not reported

LUST:

Global Id:	T0603700893
Contact Type:	Local Agency Caseworker
Contact Name:	ELOY LUNA
Organization Name:	LOS ANGELES, CITY OF
Address:	200 North Main Street, Suite 1780
City:	LOS ANGELES
Email:	eloy.luna@lacity.org
Phone Number:	Not reported

Global Id:	T0603700893
Contact Type:	Regional Board Caseworker
Contact Name:	YUE RONG
Organization Name:	LOS ANGELES RWQCB (REGION 4)
Address:	320 W. 4TH ST., SUITE 200
City:	Los Angeles
Email:	yrong@waterboards.ca.gov
Phone Number:	Not reported

LUST:

Global Id:	T0603700893
Action Type:	Other
Date:	08/27/1994
Action:	Leak Reported

Global Id:	T0603700893
Action Type:	Other
Date:	01/26/1994
Action:	Leak Discovery

LUST:

Global Id:	T0603700893
Status:	Completed - Case Closed
Status Date:	07/30/1996

AL-SAL OIL (OLD UNOCAL) (Continued) **S102423794**

Global Id: T0603700893
Status: Open - Case Begin Date
Status Date: 01/26/1994

Global Id: T0603700893
Status: Open - Site Assessment
Status Date: 08/27/1994

Global Id: T0603700893
Status: Open - Site Assessment
Status Date: 01/13/1995

LUST REG 4:
Region: 4
Regional Board: 04
County: Los Angeles
Facility Id: 900360125
Status: Case Closed
Substance: Gasoline
Substance Quantity: Not reported
Local Case No: Not reported
Case Type: Groundwater
Abatement Method Used at the Site: Not reported
Global ID: T0603700893
W Global ID: Not reported
Staff: UNK
Local Agency: 19050
Cross Street: FAIRFAX AVE
Enforcement Type: Not reported
Date Leak Discovered: 1/26/1994
Date Leak First Reported: 8/27/1994
Date Leak Record Entered: 4/27/1995
Date Confirmation Began: Not reported
Date Leak Stopped: Not reported
Date Case Last Changed on Database: 7/10/1997
Date the Case was Closed: 7/30/1996
How Leak Discovered: Subsurface Monitoring
How Leak Stopped: Not reported
Cause of Leak: UNK
Leak Source: UNK
Operator: SAME AS ABOVE
Water System: Not reported
Well Name: Not reported
Approx. Dist To Production Well (ft): 5870.2467939727901815689784835
Source of Cleanup Funding: UNK
Preliminary Site Assessment Workplan Submitted: 8/27/1994
Preliminary Site Assessment Began: Not reported
Pollution Characterization Began: 1/13/1995
Remediation Plan Submitted: Not reported
Remedial Action Underway: Not reported
Post Remedial Action Monitoring Began: Not reported
Enforcement Action Date: Not reported
Historical Max MTBE Date: Not reported
Hist Max MTBE Conc in Groundwater: Not reported
Hist Max MTBE Conc in Soil: Not reported
Significant Interim Remedial Action Taken: No

AL-SAL OIL (OLD UNOCAL) (Continued) **S102423794**

GW Qualifier:	Not reported
Soil Qualifier:	Not reported
Organization:	Not reported
Owner Contact:	Not reported
Responsible Party:	AL-SAL OIL COMPANY, INC.
RP Address:	3410 E. FOOTHILL BLVD., PASADENA, CA 91107
Program:	LUST
Lat/Long:	34.0646731 / -1
Local Agency Staff:	PEJ
Beneficial Use:	Not reported
Priority:	Not reported
Cleanup Fund Id:	Not reported
Suspended:	Not reported
Assigned Name:	Not reported
Summary:	Not reported

HIST CORTESE:

Region:	CORTESE
Facility County Code:	19
Reg By:	LTNKA
Reg Id:	900360125

---

29 North 1/2-1 0.627 mi. 3312 ft. **HANCOCK PARK ELEMENTARY SCHOOL** **ENVIROSTOR SCH** **S105628457 N/A**
408 SOUTH FAIRFAX AVENUE
LOS ANGELES, CA 90036

Relative: Higher

Actual: 179 ft.

ENVIROSTOR:

Facility ID:	19000014
Status:	Inactive - Needs Evaluation
Status Date:	11/22/2005
Site Code:	300796
Site Type:	School Investigation
Site Type Detailed:	School
Acres:	0
NPL:	NO
Regulatory Agencies:	SMBRP
Lead Agency:	SMBRP
Program Manager:	Not reported
Supervisor:	Thomas Cota
Division Branch:	Southern California Schools & Brownfields Outreach
Assembly:	50
Senate:	26
Special Program:	Not reported
Restricted Use:	NO
Site Mgmt Req:	NONE SPECIFIED
Funding:	School District
Latitude:	34.06950
Longitude:	-118.3602
APN:	5509018902
Past Use:	* UNKNOWN
Potential COC:	NONE SPECIFIED
Confirmed COC:	NONE SPECIFIED
Potential Description:	NONE SPECIFIED
Alias Name:	HANCOCK PARK ELEM. SCHOOL
Alias Type:	Alternate Name

HANCOCK PARK ELEMENTARY SCHOOL (Continued) **S105628457**

Alias Name:	HANCOCK PARK ELEMENTARY SCHOOL
Alias Type:	Alternate Name
Alias Name:	LOS ANGELES UNIFIED SCHOOL DISTRICT
Alias Type:	Alternate Name
Alias Name:	5509018902
Alias Type:	APN
Alias Name:	300796
Alias Type:	Project Code (Site Code)
Alias Name:	19000014
Alias Type:	Envirostor ID Number

Completed Info:

Completed Area Name:	PROJECT WIDE
Completed Sub Area Name:	Not reported
Completed Document Type:	Environmental Oversight Agreement
Completed Date:	02/10/2000
Comments:	Not reported
Completed Area Name:	PROJECT WIDE
Completed Sub Area Name:	Not reported
Completed Document Type:	Cost Recovery Closeout Memo
Completed Date:	05/17/2002
Comments:	Not reported
Future Area Name:	Not reported
Future Sub Area Name:	Not reported
Future Document Type:	Not reported
Future Due Date:	Not reported
Schedule Area Name:	Not reported
Schedule Sub Area Name:	Not reported
Schedule Document Type:	Not reported
Schedule Due Date:	Not reported
Schedule Revised Date:	Not reported

SCH:

Facility ID:	19000014
Site Type:	School Investigation
Site Type Detail:	School
Site Mgmt. Req.:	NONE SPECIFIED
Acres:	0
National Priorities List:	NO
Cleanup Oversight Agencies:	SMBRP
Lead Agency:	SMBRP
Lead Agency Description:	DTSC - Site Cleanup Program
Project Manager:	Not reported
Supervisor:	Thomas Cota
Division Branch:	Southern California Schools & Brownfields Outreach
Site Code:	300796
Assembly:	50
Senate:	26
Special Program Status:	Not reported
Status:	Inactive - Needs Evaluation
Status Date:	11/22/2005
Restricted Use:	NO
Funding:	School District
Latitude:	34.06950

HANCOCK PARK ELEMENTARY SCHOOL (Continued) **S105628457**

Longitude:	-118.3602
APN:	5509018902
Past Use:	* UNKNOWN
Potential COC:	NONE SPECIFIED
Confirmed COC:	NONE SPECIFIED
Potential Description:	NONE SPECIFIED
Alias Name:	HANCOCK PARK ELEM. SCHOOL
Alias Type:	Alternate Name
Alias Name:	HANCOCK PARK ELEMENTARY SCHOOL
Alias Type:	Alternate Name
Alias Name:	LOS ANGELES UNIFIED SCHOOL DISTRICT
Alias Type:	Alternate Name
Alias Name:	5509018902
Alias Type:	APN
Alias Name:	300796
Alias Type:	Project Code (Site Code)
Alias Name:	19000014
Alias Type:	Envirostor ID Number

Completed Info:

Completed Area Name:	PROJECT WIDE
Completed Sub Area Name:	Not reported
Completed Document Type:	Environmental Oversight Agreement
Completed Date:	02/10/2000
Comments:	Not reported
Completed Area Name:	PROJECT WIDE
Completed Sub Area Name:	Not reported
Completed Document Type:	Cost Recovery Closeout Memo
Completed Date:	05/17/2002
Comments:	Not reported
Future Area Name:	Not reported
Future Sub Area Name:	Not reported
Future Document Type:	Not reported
Future Due Date:	Not reported
Schedule Area Name:	Not reported
Schedule Sub Area Name:	Not reported
Schedule Document Type:	Not reported
Schedule Due Date:	Not reported
Schedule Revised Date:	Not reported

Count: 2 records.

ORPHAN SUMMARY

City	EDR ID	Site Name	Site Address	Zip	Database(s)
LOS ANGELES	S105180961	FARMERS MARKET CAR WASH (FORMER)	118 FAIRFAX AVE	90036	LUST
LOS ANGELES	S106092350	SALT LAKE PROPERTY	111 S.STANLEY AVE.	90036	ENVIROSTOR

GOVERNMENT RECORDS SEARCHED / DATA CURRENCY TRACKING

To maintain currency of the following federal and state databases, EDR contacts the appropriate governmental agency on a monthly or quarterly basis, as required.

Number of Days to Update: Provides confirmation that EDR is reporting records that have been updated within 90 days from the date the government agency made the information available to the public.

STANDARD ENVIRONMENTAL RECORDS

Federal NPL site list

NPL: National Priority List

National Priorities List (Superfund). The NPL is a subset of CERCLIS and identifies over 1,200 sites for priority cleanup under the Superfund Program. NPL sites may encompass relatively large areas. As such, EDR provides polygon coverage for over 1,000 NPL site boundaries produced by EPA's Environmental Photographic Interpretation Center (EPIC) and regional EPA offices.

Date of Government Version: 12/12/2018
Date Data Arrived at EDR: 12/28/2018
Date Made Active in Reports: 01/11/2019
Number of Days to Update: 14

Source: EPA
Telephone: N/A
Last EDR Contact: 12/28/2018
Next Scheduled EDR Contact: 04/15/2019
Data Release Frequency: Quarterly

NPL Site Boundaries

Sources:

EPA's Environmental Photographic Interpretation Center (EPIC)
Telephone: 202-564-7333

EPA Region 1
Telephone 617-918-1143

EPA Region 6
Telephone: 214-655-6659

EPA Region 3
Telephone 215-814-5418

EPA Region 7
Telephone: 913-551-7247

EPA Region 4
Telephone 404-562-8033

EPA Region 8
Telephone: 303-312-6774

EPA Region 5
Telephone 312-886-6686

EPA Region 9
Telephone: 415-947-4246

EPA Region 10
Telephone 206-553-8665

Proposed NPL: Proposed National Priority List Sites

A site that has been proposed for listing on the National Priorities List through the issuance of a proposed rule in the Federal Register. EPA then accepts public comments on the site, responds to the comments, and places on the NPL those sites that continue to meet the requirements for listing.

Date of Government Version: 12/12/2018
Date Data Arrived at EDR: 12/28/2018
Date Made Active in Reports: 01/11/2019
Number of Days to Update: 14

Source: EPA
Telephone: N/A
Last EDR Contact: 12/28/2018
Next Scheduled EDR Contact: 04/15/2019
Data Release Frequency: Quarterly

NPL LIENS: Federal Superfund Liens

Federal Superfund Liens. Under the authority granted the USEPA by CERCLA of 1980, the USEPA has the authority to file liens against real property in order to recover remedial action expenditures or when the property owner received notification of potential liability. USEPA compiles a listing of filed notices of Superfund Liens.

Date of Government Version: 10/15/1991
Date Data Arrived at EDR: 02/02/1994
Date Made Active in Reports: 03/30/1994
Number of Days to Update: 56

Source: EPA
Telephone: 202-564-4267
Last EDR Contact: 08/15/2011
Next Scheduled EDR Contact: 11/28/2011
Data Release Frequency: No Update Planned

Federal Delisted NPL site list

Delisted NPL: National Priority List Deletions

The National Oil and Hazardous Substances Pollution Contingency Plan (NCP) establishes the criteria that the EPA uses to delete sites from the NPL. In accordance with 40 CFR 300.425.(e), sites may be deleted from the NPL where no further response is appropriate.

Date of Government Version: 12/12/2018
Date Data Arrived at EDR: 12/28/2018
Date Made Active in Reports: 01/11/2019
Number of Days to Update: 14

Source: EPA
Telephone: N/A
Last EDR Contact: 12/28/2018
Next Scheduled EDR Contact: 04/15/2019
Data Release Frequency: Quarterly

Federal CERCLIS list

FEDERAL FACILITY: Federal Facility Site Information listing

A listing of National Priority List (NPL) and Base Realignment and Closure (BRAC) sites found in the Comprehensive Environmental Response, Compensation and Liability Information System (CERCLIS) Database where EPA Federal Facilities Restoration and Reuse Office is involved in cleanup activities.

Date of Government Version: 11/07/2016
Date Data Arrived at EDR: 01/05/2017
Date Made Active in Reports: 04/07/2017
Number of Days to Update: 92

Source: Environmental Protection Agency
Telephone: 703-603-8704
Last EDR Contact: 01/04/2019
Next Scheduled EDR Contact: 04/15/2019
Data Release Frequency: Varies

SEMS: Superfund Enterprise Management System

SEMS (Superfund Enterprise Management System) tracks hazardous waste sites, potentially hazardous waste sites, and remedial activities performed in support of EPA's Superfund Program across the United States. The list was formerly know as CERCLIS, renamed to SEMS by the EPA in 2015. The list contains data on potentially hazardous waste sites that have been reported to the USEPA by states, municipalities, private companies and private persons, pursuant to Section 103 of the Comprehensive Environmental Response, Compensation, and Liability Act (CERCLA). This dataset also contains sites which are either proposed to or on the National Priorities List (NPL) and the sites which are in the screening and assessment phase for possible inclusion on the NPL.

Date of Government Version: 12/12/2018
Date Data Arrived at EDR: 12/28/2018
Date Made Active in Reports: 01/11/2019
Number of Days to Update: 14

Source: EPA
Telephone: 800-424-9346
Last EDR Contact: 12/28/2018
Next Scheduled EDR Contact: 04/29/2019
Data Release Frequency: Quarterly

Federal CERCLIS NFRAP site list

SEMS-ARCHIVE: Superfund Enterprise Management System Archive

SEMS-ARCHIVE (Superfund Enterprise Management System Archive) tracks sites that have no further interest under the Federal Superfund Program based on available information. The list was formerly known as the CERCLIS-NFRAP, renamed to SEMS ARCHIVE by the EPA in 2015. EPA may perform a minimal level of assessment work at a site while it is archived if site conditions change and/or new information becomes available. Archived sites have been removed and archived from the inventory of SEMS sites. Archived status indicates that, to the best of EPA's knowledge, assessment at a site has been completed and that EPA has determined no further steps will be taken to list the site on the National Priorities List (NPL), unless information indicates this decision was not appropriate or other considerations require a recommendation for listing at a later time. The decision does not necessarily mean that there is no hazard associated with a given site; it only means that. based upon available information, the location is not judged to be potential NPL site.

Date of Government Version: 12/13/2018
Date Data Arrived at EDR: 12/28/2018
Date Made Active in Reports: 01/11/2019
Number of Days to Update: 14

Source: EPA
Telephone: 800-424-9346
Last EDR Contact: 12/28/2018
Next Scheduled EDR Contact: 04/29/2019
Data Release Frequency: Quarterly

Federal RCRA CORRACTS facilities list

CORRACTS: Corrective Action Report
CORRACTS identifies hazardous waste handlers with RCRA corrective action activity.

Date of Government Version: 03/01/2018
Date Data Arrived at EDR: 03/28/2018
Date Made Active in Reports: 06/22/2018
Number of Days to Update: 86

Source: EPA
Telephone: 800-424-9346
Last EDR Contact: 12/03/2018
Next Scheduled EDR Contact: 04/08/2019
Data Release Frequency: Quarterly

Federal RCRA non-CORRACTS TSD facilities list

RCRA-TSDF: RCRA - Treatment, Storage and Disposal
RCRAInfo is EPA's comprehensive information system, providing access to data supporting the Resource Conservation and Recovery Act (RCRA) of 1976 and the Hazardous and Solid Waste Amendments (HSWA) of 1984. The database includes selective information on sites which generate, transport, store, treat and/or dispose of hazardous waste as defined by the Resource Conservation and Recovery Act (RCRA). Transporters are individuals or entities that move hazardous waste from the generator offsite to a facility that can recycle, treat, store, or dispose of the waste. TSDFs treat, store, or dispose of the waste.

Date of Government Version: 03/01/2018
Date Data Arrived at EDR: 03/28/2018
Date Made Active in Reports: 06/22/2018
Number of Days to Update: 86

Source: Environmental Protection Agency
Telephone: (415) 495-8895
Last EDR Contact: 12/03/2018
Next Scheduled EDR Contact: 04/08/2019
Data Release Frequency: Quarterly

Federal RCRA generators list

RCRA-LQG: RCRA - Large Quantity Generators
RCRAInfo is EPA's comprehensive information system, providing access to data supporting the Resource Conservation and Recovery Act (RCRA) of 1976 and the Hazardous and Solid Waste Amendments (HSWA) of 1984. The database includes selective information on sites which generate, transport, store, treat and/or dispose of hazardous waste as defined by the Resource Conservation and Recovery Act (RCRA). Large quantity generators (LQGs) generate over 1,000 kilograms (kg) of hazardous waste, or over 1 kg of acutely hazardous waste per month.

Date of Government Version: 03/01/2018
Date Data Arrived at EDR: 03/28/2018
Date Made Active in Reports: 06/22/2018
Number of Days to Update: 86

Source: Environmental Protection Agency
Telephone: (415) 495-8895
Last EDR Contact: 12/03/2018
Next Scheduled EDR Contact: 04/08/2019
Data Release Frequency: Quarterly

RCRA-SQG: RCRA - Small Quantity Generators

RCRAInfo is EPA's comprehensive information system, providing access to data supporting the Resource Conservation and Recovery Act (RCRA) of 1976 and the Hazardous and Solid Waste Amendments (HSWA) of 1984. The database includes selective information on sites which generate, transport, store, treat and/or dispose of hazardous waste as defined by the Resource Conservation and Recovery Act (RCRA). Small quantity generators (SQGs) generate between 100 kg and 1,000 kg of hazardous waste per month.

Date of Government Version: 03/01/2018
Date Data Arrived at EDR: 03/28/2018
Date Made Active in Reports: 06/22/2018
Number of Days to Update: 86

Source: Environmental Protection Agency
Telephone: (415) 495-8895
Last EDR Contact: 12/03/2018
Next Scheduled EDR Contact: 04/08/2019
Data Release Frequency: Quarterly

RCRA-CESQG: RCRA - Conditionally Exempt Small Quantity Generators

RCRAInfo is EPA's comprehensive information system, providing access to data supporting the Resource Conservation and Recovery Act (RCRA) of 1976 and the Hazardous and Solid Waste Amendments (HSWA) of 1984. The database includes selective information on sites which generate, transport, store, treat and/or dispose of hazardous waste as defined by the Resource Conservation and Recovery Act (RCRA). Conditionally exempt small quantity generators (CESQGs) generate less than 100 kg of hazardous waste, or less than 1 kg of acutely hazardous waste per month.

Date of Government Version: 03/01/2018
Date Data Arrived at EDR: 03/28/2018
Date Made Active in Reports: 06/22/2018
Number of Days to Update: 86

Source: Environmental Protection Agency
Telephone: (415) 495-8895
Last EDR Contact: 12/03/2018
Next Scheduled EDR Contact: 04/08/2019
Data Release Frequency: Quarterly

Federal institutional controls / engineering controls registries

LUCIS: Land Use Control Information System

LUCIS contains records of land use control information pertaining to the former Navy Base Realignment and Closure properties.

Date of Government Version: 10/17/2018
Date Data Arrived at EDR: 10/25/2018
Date Made Active in Reports: 12/07/2018
Number of Days to Update: 43

Source: Department of the Navy
Telephone: 843-820-7326
Last EDR Contact: 10/15/2018
Next Scheduled EDR Contact: 02/25/2019
Data Release Frequency: Varies

US ENG CONTROLS: Engineering Controls Sites List

A listing of sites with engineering controls in place. Engineering controls include various forms of caps, building foundations, liners, and treatment methods to create pathway elimination for regulated substances to enter environmental media or effect human health.

Date of Government Version: 07/31/2018
Date Data Arrived at EDR: 08/28/2018
Date Made Active in Reports: 09/14/2018
Number of Days to Update: 17

Source: Environmental Protection Agency
Telephone: 703-603-0695
Last EDR Contact: 11/28/2018
Next Scheduled EDR Contact: 03/11/2019
Data Release Frequency: Varies

US INST CONTROL: Sites with Institutional Controls

A listing of sites with institutional controls in place. Institutional controls include administrative measures, such as groundwater use restrictions, construction restrictions, property use restrictions, and post remediation care requirements intended to prevent exposure to contaminants remaining on site. Deed restrictions are generally required as part of the institutional controls.

Date of Government Version: 07/31/2018
Date Data Arrived at EDR: 08/28/2018
Date Made Active in Reports: 09/14/2018
Number of Days to Update: 17

Source: Environmental Protection Agency
Telephone: 703-603-0695
Last EDR Contact: 11/28/2018
Next Scheduled EDR Contact: 03/11/2019
Data Release Frequency: Varies

Federal ERNS list

ERNS: Emergency Response Notification System

Emergency Response Notification System. ERNS records and stores information on reported releases of oil and hazardous substances.

Date of Government Version: 09/24/2018
Date Data Arrived at EDR: 09/25/2018
Date Made Active in Reports: 11/09/2018
Number of Days to Update: 45

Source: National Response Center, United States Coast Guard
Telephone: 202-267-2180
Last EDR Contact: 01/08/2019
Next Scheduled EDR Contact: 04/08/2019
Data Release Frequency: Quarterly

State- and tribal - equivalent NPL

RESPONSE: State Response Sites

Identifies confirmed release sites where DTSC is involved in remediation, either in a lead or oversight capacity. These confirmed release sites are generally high-priority and high potential risk.

Date of Government Version: 10/29/2018
Date Data Arrived at EDR: 10/30/2018
Date Made Active in Reports: 12/13/2018
Number of Days to Update: 44

Source: Department of Toxic Substances Control
Telephone: 916-323-3400
Last EDR Contact: 10/30/2018
Next Scheduled EDR Contact: 02/11/2019
Data Release Frequency: Quarterly

State- and tribal - equivalent CERCLIS

ENVIROSTOR: EnviroStor Database

The Department of Toxic Substances Control's (DTSC's) Site Mitigation and Brownfields Reuse Program's (SMBRP's) EnviroStor database identifes sites that have known contamination or sites for which there may be reasons to investigate further. The database includes the following site types: Federal Superfund sites (National Priorities List (NPL)); State Response, including Military Facilities and State Superfund; Voluntary Cleanup; and School sites. EnviroStor provides similar information to the information that was available in CalSites, and provides additional site information, including, but not limited to, identification of formerly-contaminated properties that have been released for reuse, properties where environmental deed restrictions have been recorded to prevent inappropriate land uses, and risk characterization information that is used to assess potential impacts to public health and the environment at contaminated sites.

Date of Government Version: 10/29/2018
Date Data Arrived at EDR: 10/30/2018
Date Made Active in Reports: 12/13/2018
Number of Days to Update: 44

Source: Department of Toxic Substances Control
Telephone: 916-323-3400
Last EDR Contact: 10/30/2018
Next Scheduled EDR Contact: 02/11/2019
Data Release Frequency: Quarterly

State and tribal landfill and/or solid waste disposal site lists

SWF/LF (SWIS): Solid Waste Information System

Active, Closed and Inactive Landfills. SWF/LF records typically contain an inve ntory of solid waste disposal facilities or landfills. These may be active or i nactive facilities or open dumps that failed to meet RCRA Section 4004 criteria for solid waste landfills or disposal sites.

Date of Government Version: 11/12/2018
Date Data Arrived at EDR: 11/14/2018
Date Made Active in Reports: 12/13/2018
Number of Days to Update: 29

Source: Department of Resources Recycling and Recovery
Telephone: 916-341-6320
Last EDR Contact: 11/14/2018
Next Scheduled EDR Contact: 02/25/2019
Data Release Frequency: Quarterly

State and tribal leaking storage tank lists

LUST REG 9: Leaking Underground Storage Tank Report
Orange, Riverside, San Diego counties. For more current information, please refer to the State Water Resources Control Board's LUST database.

Date of Government Version: 03/01/2001
Date Data Arrived at EDR: 04/23/2001
Date Made Active in Reports: 05/21/2001
Number of Days to Update: 28

Source: California Regional Water Quality Control Board San Diego Region (9)
Telephone: 858-637-5595
Last EDR Contact: 09/26/2011
Next Scheduled EDR Contact: 01/09/2012
Data Release Frequency: No Update Planned

LUST REG 7: Leaking Underground Storage Tank Case Listing
Leaking Underground Storage Tank locations. Imperial, Riverside, San Diego, Santa Barbara counties.

Date of Government Version: 02/26/2004
Date Data Arrived at EDR: 02/26/2004
Date Made Active in Reports: 03/24/2004
Number of Days to Update: 27

Source: California Regional Water Quality Control Board Colorado River Basin Region (7)
Telephone: 760-776-8943
Last EDR Contact: 08/01/2011
Next Scheduled EDR Contact: 11/14/2011
Data Release Frequency: No Update Planned

LUST REG 6V: Leaking Underground Storage Tank Case Listing
Leaking Underground Storage Tank locations. Inyo, Kern, Los Angeles, Mono, San Bernardino counties.

Date of Government Version: 06/07/2005
Date Data Arrived at EDR: 06/07/2005
Date Made Active in Reports: 06/29/2005
Number of Days to Update: 22

Source: California Regional Water Quality Control Board Victorville Branch Office (6)
Telephone: 760-241-7365
Last EDR Contact: 09/12/2011
Next Scheduled EDR Contact: 12/26/2011
Data Release Frequency: No Update Planned

LUST REG 5: Leaking Underground Storage Tank Database
Leaking Underground Storage Tank locations. Alameda, Alpine, Amador, Butte, Colusa, Contra Costa, Calveras, El Dorado, Fresno, Glenn, Kern, Kings, Lake, Lassen, Madera, Mariposa, Merced, Modoc, Napa, Nevada, Placer, Plumas, Sacramento, San Joaquin, Shasta, Solano, Stanislaus, Sutter, Tehama, Tulare, Tuolumne, Yolo, Yuba counties.

Date of Government Version: 07/01/2008
Date Data Arrived at EDR: 07/22/2008
Date Made Active in Reports: 07/31/2008
Number of Days to Update: 9

Source: California Regional Water Quality Control Board Central Valley Region (5)
Telephone: 916-464-4834
Last EDR Contact: 07/01/2011
Next Scheduled EDR Contact: 10/17/2011
Data Release Frequency: No Update Planned

LUST: Leaking Underground Fuel Tank Report (GEOTRACKER)
Leaking Underground Storage Tank (LUST) Sites included in GeoTracker. GeoTracker is the Water Boards data management system for sites that impact, or have the potential to impact, water quality in California, with emphasis on groundwater.

Date of Government Version: 12/10/2018
Date Data Arrived at EDR: 12/11/2018
Date Made Active in Reports: 01/15/2019
Number of Days to Update: 35

Source: State Water Resources Control Board
Telephone: see region list
Last EDR Contact: 12/11/2018
Next Scheduled EDR Contact: 03/25/2019
Data Release Frequency: Quarterly

LUST REG 1: Active Toxic Site Investigation
Del Norte, Humboldt, Lake, Mendocino, Modoc, Siskiyou, Sonoma, Trinity counties. For more current information, please refer to the State Water Resources Control Board's LUST database.

Date of Government Version: 02/01/2001
Date Data Arrived at EDR: 02/28/2001
Date Made Active in Reports: 03/29/2001
Number of Days to Update: 29

Source: California Regional Water Quality Control Board North Coast (1)
Telephone: 707-570-3769
Last EDR Contact: 08/01/2011
Next Scheduled EDR Contact: 11/14/2011
Data Release Frequency: No Update Planned

LUST REG 2: Fuel Leak List
Leaking Underground Storage Tank locations. Alameda, Contra Costa, Marin, Napa, San Francisco, San Mateo, Santa Clara, Solano, Sonoma counties.

Date of Government Version: 09/30/2004
Date Data Arrived at EDR: 10/20/2004
Date Made Active in Reports: 11/19/2004
Number of Days to Update: 30

Source: California Regional Water Quality Control Board San Francisco Bay Region (2)
Telephone: 510-622-2433
Last EDR Contact: 09/19/2011
Next Scheduled EDR Contact: 01/02/2012
Data Release Frequency: Quarterly

LUST REG 3: Leaking Underground Storage Tank Database
Leaking Underground Storage Tank locations. Monterey, San Benito, San Luis Obispo, Santa Barbara, Santa Cruz counties.

Date of Government Version: 05/19/2003
Date Data Arrived at EDR: 05/19/2003
Date Made Active in Reports: 06/02/2003
Number of Days to Update: 14

Source: California Regional Water Quality Control Board Central Coast Region (3)
Telephone: 805-542-4786
Last EDR Contact: 07/18/2011
Next Scheduled EDR Contact: 10/31/2011
Data Release Frequency: No Update Planned

LUST REG 4: Underground Storage Tank Leak List
Los Angeles, Ventura counties. For more current information, please refer to the State Water Resources Control Board's LUST database.

Date of Government Version: 09/07/2004
Date Data Arrived at EDR: 09/07/2004
Date Made Active in Reports: 10/12/2004
Number of Days to Update: 35

Source: California Regional Water Quality Control Board Los Angeles Region (4)
Telephone: 213-576-6710
Last EDR Contact: 09/06/2011
Next Scheduled EDR Contact: 12/19/2011
Data Release Frequency: No Update Planned

LUST REG 8: Leaking Underground Storage Tanks
California Regional Water Quality Control Board Santa Ana Region (8). For more current information, please refer to the State Water Resources Control Board's LUST database.

Date of Government Version: 02/14/2005
Date Data Arrived at EDR: 02/15/2005
Date Made Active in Reports: 03/28/2005
Number of Days to Update: 41

Source: California Regional Water Quality Control Board Santa Ana Region (8)
Telephone: 909-782-4496
Last EDR Contact: 08/15/2011
Next Scheduled EDR Contact: 11/28/2011
Data Release Frequency: Varies

LUST REG 6L: Leaking Underground Storage Tank Case Listing
For more current information, please refer to the State Water Resources Control Board's LUST database.

Date of Government Version: 09/09/2003
Date Data Arrived at EDR: 09/10/2003
Date Made Active in Reports: 10/07/2003
Number of Days to Update: 27

Source: California Regional Water Quality Control Board Lahontan Region (6)
Telephone: 530-542-5572
Last EDR Contact: 09/12/2011
Next Scheduled EDR Contact: 12/26/2011
Data Release Frequency: No Update Planned

INDIAN LUST R10: Leaking Underground Storage Tanks on Indian Land
LUSTs on Indian land in Alaska, Idaho, Oregon and Washington.

Date of Government Version: 04/12/2018
Date Data Arrived at EDR: 05/18/2018
Date Made Active in Reports: 07/20/2018
Number of Days to Update: 63

Source: EPA Region 10
Telephone: 206-553-2857
Last EDR Contact: 10/26/2018
Next Scheduled EDR Contact: 02/04/2019
Data Release Frequency: Varies

INDIAN LUST R9: Leaking Underground Storage Tanks on Indian Land
LUSTs on Indian land in Arizona, California, New Mexico and Nevada

Date of Government Version: 04/10/2018
Date Data Arrived at EDR: 05/18/2018
Date Made Active in Reports: 07/20/2018
Number of Days to Update: 63

Source: Environmental Protection Agency
Telephone: 415-972-3372
Last EDR Contact: 10/26/2018
Next Scheduled EDR Contact: 02/04/2019
Data Release Frequency: Varies

INDIAN LUST R8: Leaking Underground Storage Tanks on Indian Land
LUSTs on Indian land in Colorado, Montana, North Dakota, South Dakota, Utah and Wyoming.

Date of Government Version: 04/25/2018
Date Data Arrived at EDR: 05/18/2018
Date Made Active in Reports: 07/20/2018
Number of Days to Update: 63

Source: EPA Region 8
Telephone: 303-312-6271
Last EDR Contact: 10/26/2018
Next Scheduled EDR Contact: 02/04/2019
Data Release Frequency: Varies

INDIAN LUST R7: Leaking Underground Storage Tanks on Indian Land
LUSTs on Indian land in Iowa, Kansas, and Nebraska

Date of Government Version: 04/24/2018
Date Data Arrived at EDR: 05/18/2018
Date Made Active in Reports: 07/20/2018
Number of Days to Update: 63

Source: EPA Region 7
Telephone: 913-551-7003
Last EDR Contact: 10/26/2018
Next Scheduled EDR Contact: 02/04/2019
Data Release Frequency: Varies

INDIAN LUST R1: Leaking Underground Storage Tanks on Indian Land
A listing of leaking underground storage tank locations on Indian Land.

Date of Government Version: 04/13/2018
Date Data Arrived at EDR: 05/18/2018
Date Made Active in Reports: 07/20/2018
Number of Days to Update: 63

Source: EPA Region 1
Telephone: 617-918-1313
Last EDR Contact: 10/26/2018
Next Scheduled EDR Contact: 02/04/2019
Data Release Frequency: Varies

INDIAN LUST R4: Leaking Underground Storage Tanks on Indian Land
LUSTs on Indian land in Florida, Mississippi and North Carolina.

Date of Government Version: 05/08/2018
Date Data Arrived at EDR: 05/18/2018
Date Made Active in Reports: 07/20/2018
Number of Days to Update: 63

Source: EPA Region 4
Telephone: 404-562-8677
Last EDR Contact: 10/26/2018
Next Scheduled EDR Contact: 02/04/2019
Data Release Frequency: Varies

INDIAN LUST R6: Leaking Underground Storage Tanks on Indian Land
LUSTs on Indian land in New Mexico and Oklahoma.

Date of Government Version: 04/01/2018
Date Data Arrived at EDR: 05/18/2018
Date Made Active in Reports: 07/20/2018
Number of Days to Update: 63

Source: EPA Region 6
Telephone: 214-665-6597
Last EDR Contact: 10/26/2018
Next Scheduled EDR Contact: 02/04/2019
Data Release Frequency: Varies

INDIAN LUST R5: Leaking Underground Storage Tanks on Indian Land
Leaking underground storage tanks located on Indian Land in Michigan, Minnesota and Wisconsin.

Date of Government Version: 04/12/2018
Date Data Arrived at EDR: 05/18/2018
Date Made Active in Reports: 07/20/2018
Number of Days to Update: 63

Source: EPA, Region 5
Telephone: 312-886-7439
Last EDR Contact: 10/26/2018
Next Scheduled EDR Contact: 02/04/2019
Data Release Frequency: Varies

CPS-SLIC: Statewide SLIC Cases (GEOTRACKER)
Cleanup Program Sites (CPS; also known as Site Cleanups [SC] and formerly known as Spills, Leaks, Investigations, and Cleanups [SLIC] sites) included in GeoTracker. GeoTracker is the Water Boards data management system for sites that impact, or have the potential to impact, water quality in California, with emphasis on groundwater.

Date of Government Version: 12/10/2018
Date Data Arrived at EDR: 12/11/2018
Date Made Active in Reports: 01/15/2019
Number of Days to Update: 35

Source: State Water Resources Control Board
Telephone: 866-480-1028
Last EDR Contact: 12/12/2018
Next Scheduled EDR Contact: 03/25/2019
Data Release Frequency: Varies

SLIC REG 1: Active Toxic Site Investigations
The SLIC (Spills, Leaks, Investigations and Cleanup) program is designed to protect and restore water quality from spills, leaks, and similar discharges.

Date of Government Version: 04/03/2003
Date Data Arrived at EDR: 04/07/2003
Date Made Active in Reports: 04/25/2003
Number of Days to Update: 18

Source: California Regional Water Quality Control Board, North Coast Region (1)
Telephone: 707-576-2220
Last EDR Contact: 08/01/2011
Next Scheduled EDR Contact: 11/14/2011
Data Release Frequency: No Update Planned

SLIC REG 2: Spills, Leaks, Investigation & Cleanup Cost Recovery Listing
The SLIC (Spills, Leaks, Investigations and Cleanup) program is designed to protect and restore water quality from spills, leaks, and similar discharges.

Date of Government Version: 09/30/2004
Date Data Arrived at EDR: 10/20/2004
Date Made Active in Reports: 11/19/2004
Number of Days to Update: 30

Source: Regional Water Quality Control Board San Francisco Bay Region (2)
Telephone: 510-286-0457
Last EDR Contact: 09/19/2011
Next Scheduled EDR Contact: 01/02/2012
Data Release Frequency: Quarterly

SLIC REG 3: Spills, Leaks, Investigation & Cleanup Cost Recovery Listing
The SLIC (Spills, Leaks, Investigations and Cleanup) program is designed to protect and restore water quality from spills, leaks, and similar discharges.

Date of Government Version: 05/18/2006
Date Data Arrived at EDR: 05/18/2006
Date Made Active in Reports: 06/15/2006
Number of Days to Update: 28

Source: California Regional Water Quality Control Board Central Coast Region (3)
Telephone: 805-549-3147
Last EDR Contact: 07/18/2011
Next Scheduled EDR Contact: 10/31/2011
Data Release Frequency: Semi-Annually

SLIC REG 4: Spills, Leaks, Investigation & Cleanup Cost Recovery Listing
The SLIC (Spills, Leaks, Investigations and Cleanup) program is designed to protect and restore water quality from spills, leaks, and similar discharges.

Date of Government Version: 11/17/2004
Date Data Arrived at EDR: 11/18/2004
Date Made Active in Reports: 01/04/2005
Number of Days to Update: 47

Source: Region Water Quality Control Board Los Angeles Region (4)
Telephone: 213-576-6600
Last EDR Contact: 07/01/2011
Next Scheduled EDR Contact: 10/17/2011
Data Release Frequency: Varies

SLIC REG 5: Spills, Leaks, Investigation & Cleanup Cost Recovery Listing
The SLIC (Spills, Leaks, Investigations and Cleanup) program is designed to protect and restore water quality from spills, leaks, and similar discharges.

Date of Government Version: 04/01/2005
Date Data Arrived at EDR: 04/05/2005
Date Made Active in Reports: 04/21/2005
Number of Days to Update: 16

Source: Regional Water Quality Control Board Central Valley Region (5)
Telephone: 916-464-3291
Last EDR Contact: 09/12/2011
Next Scheduled EDR Contact: 12/26/2011
Data Release Frequency: Semi-Annually

SLIC REG 6V: Spills, Leaks, Investigation & Cleanup Cost Recovery Listing
The SLIC (Spills, Leaks, Investigations and Cleanup) program is designed to protect and restore water quality from spills, leaks, and similar discharges.

Date of Government Version: 05/24/2005
Date Data Arrived at EDR: 05/25/2005
Date Made Active in Reports: 06/16/2005
Number of Days to Update: 22

Source: Regional Water Quality Control Board, Victorville Branch
Telephone: 619-241-6583
Last EDR Contact: 08/15/2011
Next Scheduled EDR Contact: 11/28/2011
Data Release Frequency: Semi-Annually

SLIC REG 6L: SLIC Sites
The SLIC (Spills, Leaks, Investigations and Cleanup) program is designed to protect and restore water quality from spills, leaks, and similar discharges.

Date of Government Version: 09/07/2004
Date Data Arrived at EDR: 09/07/2004
Date Made Active in Reports: 10/12/2004
Number of Days to Update: 35

Source: California Regional Water Quality Control Board, Lahontan Region
Telephone: 530-542-5574
Last EDR Contact: 08/15/2011
Next Scheduled EDR Contact: 11/28/2011
Data Release Frequency: No Update Planned

SLIC REG 7: SLIC List
The SLIC (Spills, Leaks, Investigations and Cleanup) program is designed to protect and restore water quality from spills, leaks, and similar discharges.

Date of Government Version: 11/24/2004
Date Data Arrived at EDR: 11/29/2004
Date Made Active in Reports: 01/04/2005
Number of Days to Update: 36

Source: California Regional Quality Control Board, Colorado River Basin Region
Telephone: 760-346-7491
Last EDR Contact: 08/01/2011
Next Scheduled EDR Contact: 11/14/2011
Data Release Frequency: No Update Planned

SLIC REG 8: Spills, Leaks, Investigation & Cleanup Cost Recovery Listing
The SLIC (Spills, Leaks, Investigations and Cleanup) program is designed to protect and restore water quality from spills, leaks, and similar discharges.

Date of Government Version: 04/03/2008
Date Data Arrived at EDR: 04/03/2008
Date Made Active in Reports: 04/14/2008
Number of Days to Update: 11

Source: California Region Water Quality Control Board Santa Ana Region (8)
Telephone: 951-782-3298
Last EDR Contact: 09/12/2011
Next Scheduled EDR Contact: 12/26/2011
Data Release Frequency: Semi-Annually

SLIC REG 9: Spills, Leaks, Investigation & Cleanup Cost Recovery Listing
The SLIC (Spills, Leaks, Investigations and Cleanup) program is designed to protect and restore water quality from spills, leaks, and similar discharges.

Date of Government Version: 09/10/2007
Date Data Arrived at EDR: 09/11/2007
Date Made Active in Reports: 09/28/2007
Number of Days to Update: 17

Source: California Regional Water Quality Control Board San Diego Region (9)
Telephone: 858-467-2980
Last EDR Contact: 08/08/2011
Next Scheduled EDR Contact: 11/21/2011
Data Release Frequency: Annually

State and tribal registered storage tank lists

FEMA UST: Underground Storage Tank Listing
A listing of all FEMA owned underground storage tanks.

Date of Government Version: 05/15/2017
Date Data Arrived at EDR: 05/30/2017
Date Made Active in Reports: 10/13/2017
Number of Days to Update: 136

Source: FEMA
Telephone: 202-646-5797
Last EDR Contact: 01/08/2019
Next Scheduled EDR Contact: 04/22/2019
Data Release Frequency: Varies

MILITARY UST SITES: Military UST Sites (GEOTRACKER)
Military ust sites

Date of Government Version: 12/10/2018
Date Data Arrived at EDR: 12/11/2018
Date Made Active in Reports: 01/15/2019
Number of Days to Update: 35

Source: State Water Resources Control Board
Telephone: 866-480-1028
Last EDR Contact: 12/12/2018
Next Scheduled EDR Contact: 03/25/2019
Data Release Frequency: Varies

UST CLOSURE: Proposed Closure of Underground Storage Tank (UST) Cases
UST cases that are being considered for closure by either the State Water Resources Control Board or the Executive Director have been posted for a 60-day public comment period. UST Case Closures being proposed for consideration by the State Water Resources Control Board. These are primarily UST cases that meet closure criteria under the decisional framework in State Water Board Resolution No. 92-49 and other Board orders. UST Case Closures proposed for consideration by the Executive Director pursuant to State Water Board Resolution No. 2012-0061. These are cases that meet the criteria of the Low-Threat UST Case Closure Policy. UST Case Closure Review Denials and Approved Orders.

Date of Government Version: 12/10/2018
Date Data Arrived at EDR: 12/12/2018
Date Made Active in Reports: 01/16/2019
Number of Days to Update: 35

Source: State Water Resources Control Board
Telephone: 916-327-7844
Last EDR Contact: 12/12/2018
Next Scheduled EDR Contact: 03/25/2019
Data Release Frequency: Varies

UST: Active UST Facilities
Active UST facilities gathered from the local regulatory agencies

Date of Government Version: 12/10/2018
Date Data Arrived at EDR: 12/11/2018
Date Made Active in Reports: 01/15/2019
Number of Days to Update: 35

Source: SWRCB
Telephone: 916-341-5851
Last EDR Contact: 12/11/2018
Next Scheduled EDR Contact: 03/25/2019
Data Release Frequency: Semi-Annually

AST: Aboveground Petroleum Storage Tank Facilities
A listing of aboveground storage tank petroleum storage tank locations.

Date of Government Version: 07/06/2016
Date Data Arrived at EDR: 07/12/2016
Date Made Active in Reports: 09/19/2016
Number of Days to Update: 69

Source: California Environmental Protection Agency
Telephone: 916-327-5092
Last EDR Contact: 12/12/2018
Next Scheduled EDR Contact: 04/01/2019
Data Release Frequency: Quarterly

INDIAN UST R8: Underground Storage Tanks on Indian Land
The Indian Underground Storage Tank (UST) database provides information about underground storage tanks on Indian land in EPA Region 8 (Colorado, Montana, North Dakota, South Dakota, Utah, Wyoming and 27 Tribal Nations).

Date of Government Version: 04/25/2018
Date Data Arrived at EDR: 05/18/2018
Date Made Active in Reports: 07/20/2018
Number of Days to Update: 63

Source: EPA Region 8
Telephone: 303-312-6137
Last EDR Contact: 10/26/2018
Next Scheduled EDR Contact: 02/04/2019
Data Release Frequency: Varies

INDIAN UST R1: Underground Storage Tanks on Indian Land
The Indian Underground Storage Tank (UST) database provides information about underground storage tanks on Indian land in EPA Region 1 (Connecticut, Maine, Massachusetts, New Hampshire, Rhode Island, Vermont and ten Tribal Nations).

Date of Government Version: 04/13/2018
Date Data Arrived at EDR: 05/18/2018
Date Made Active in Reports: 07/20/2018
Number of Days to Update: 63

Source: EPA, Region 1
Telephone: 617-918-1313
Last EDR Contact: 10/26/2018
Next Scheduled EDR Contact: 02/04/2019
Data Release Frequency: Varies

INDIAN UST R9: Underground Storage Tanks on Indian Land

The Indian Underground Storage Tank (UST) database provides information about underground storage tanks on Indian land in EPA Region 9 (Arizona, California, Hawaii, Nevada, the Pacific Islands, and Tribal Nations).

Date of Government Version: 04/10/2018
Date Data Arrived at EDR: 05/18/2018
Date Made Active in Reports: 07/20/2018
Number of Days to Update: 63

Source: EPA Region 9
Telephone: 415-972-3368
Last EDR Contact: 10/26/2018
Next Scheduled EDR Contact: 02/04/2019
Data Release Frequency: Varies

INDIAN UST R7: Underground Storage Tanks on Indian Land

The Indian Underground Storage Tank (UST) database provides information about underground storage tanks on Indian land in EPA Region 7 (Iowa, Kansas, Missouri, Nebraska, and 9 Tribal Nations).

Date of Government Version: 04/24/2018
Date Data Arrived at EDR: 05/18/2018
Date Made Active in Reports: 07/20/2018
Number of Days to Update: 63

Source: EPA Region 7
Telephone: 913-551-7003
Last EDR Contact: 10/26/2018
Next Scheduled EDR Contact: 02/04/2019
Data Release Frequency: Varies

INDIAN UST R10: Underground Storage Tanks on Indian Land

The Indian Underground Storage Tank (UST) database provides information about underground storage tanks on Indian land in EPA Region 10 (Alaska, Idaho, Oregon, Washington, and Tribal Nations).

Date of Government Version: 04/12/2018
Date Data Arrived at EDR: 05/18/2018
Date Made Active in Reports: 07/20/2018
Number of Days to Update: 63

Source: EPA Region 10
Telephone: 206-553-2857
Last EDR Contact: 10/26/2018
Next Scheduled EDR Contact: 02/04/2019
Data Release Frequency: Varies

INDIAN UST R5: Underground Storage Tanks on Indian Land

The Indian Underground Storage Tank (UST) database provides information about underground storage tanks on Indian land in EPA Region 5 (Michigan, Minnesota and Wisconsin and Tribal Nations).

Date of Government Version: 04/12/2018
Date Data Arrived at EDR: 05/18/2018
Date Made Active in Reports: 07/20/2018
Number of Days to Update: 63

Source: EPA Region 5
Telephone: 312-886-6136
Last EDR Contact: 10/26/2018
Next Scheduled EDR Contact: 02/04/2019
Data Release Frequency: Varies

INDIAN UST R4: Underground Storage Tanks on Indian Land

The Indian Underground Storage Tank (UST) database provides information about underground storage tanks on Indian land in EPA Region 4 (Alabama, Florida, Georgia, Kentucky, Mississippi, North Carolina, South Carolina, Tennessee and Tribal Nations)

Date of Government Version: 05/08/2018
Date Data Arrived at EDR: 05/18/2018
Date Made Active in Reports: 07/20/2018
Number of Days to Update: 63

Source: EPA Region 4
Telephone: 404-562-9424
Last EDR Contact: 10/26/2018
Next Scheduled EDR Contact: 02/04/2019
Data Release Frequency: Varies

INDIAN UST R6: Underground Storage Tanks on Indian Land

The Indian Underground Storage Tank (UST) database provides information about underground storage tanks on Indian land in EPA Region 6 (Louisiana, Arkansas, Oklahoma, New Mexico, Texas and 65 Tribes).

Date of Government Version: 04/01/2018
Date Data Arrived at EDR: 05/18/2018
Date Made Active in Reports: 07/20/2018
Number of Days to Update: 63

Source: EPA Region 6
Telephone: 214-665-7591
Last EDR Contact: 10/26/2018
Next Scheduled EDR Contact: 02/04/2019
Data Release Frequency: Varies

State and tribal voluntary cleanup sites

VCP: Voluntary Cleanup Program Properties
Contains low threat level properties with either confirmed or unconfirmed releases and the project proponents have request that DTSC oversee investigation and/or cleanup activities and have agreed to provide coverage for DTSC's costs.

Date of Government Version: 10/29/2018
Date Data Arrived at EDR: 10/30/2018
Date Made Active in Reports: 12/13/2018
Number of Days to Update: 44

Source: Department of Toxic Substances Control
Telephone: 916-323-3400
Last EDR Contact: 10/30/2018
Next Scheduled EDR Contact: 02/11/2019
Data Release Frequency: Quarterly

INDIAN VCP R1: Voluntary Cleanup Priority Listing
A listing of voluntary cleanup priority sites located on Indian Land located in Region 1.

Date of Government Version: 07/27/2015
Date Data Arrived at EDR: 09/29/2015
Date Made Active in Reports: 02/18/2016
Number of Days to Update: 142

Source: EPA, Region 1
Telephone: 617-918-1102
Last EDR Contact: 12/19/2018
Next Scheduled EDR Contact: 04/08/2019
Data Release Frequency: Varies

INDIAN VCP R7: Voluntary Cleanup Priority Lisitng
A listing of voluntary cleanup priority sites located on Indian Land located in Region 7.

Date of Government Version: 03/20/2008
Date Data Arrived at EDR: 04/22/2008
Date Made Active in Reports: 05/19/2008
Number of Days to Update: 27

Source: EPA, Region 7
Telephone: 913-551-7365
Last EDR Contact: 04/20/2009
Next Scheduled EDR Contact: 07/20/2009
Data Release Frequency: Varies

State and tribal Brownfields sites

BROWNFIELDS: Considered Brownfieds Sites Listing
A listing of sites the SWRCB considers to be Brownfields since these are sites have come to them through the MOA Process.

Date of Government Version: 09/24/2018
Date Data Arrived at EDR: 09/25/2018
Date Made Active in Reports: 10/15/2018
Number of Days to Update: 20

Source: State Water Resources Control Board
Telephone: 916-323-7905
Last EDR Contact: 12/21/2018
Next Scheduled EDR Contact: 04/08/2019
Data Release Frequency: Quarterly

ADDITIONAL ENVIRONMENTAL RECORDS

Local Brownfield lists

US BROWNFIELDS: A Listing of Brownfields Sites
Brownfields are real property, the expansion, redevelopment, or reuse of which may be complicated by the presence or potential presence of a hazardous substance, pollutant, or contaminant. Cleaning up and reinvesting in these properties takes development pressures off of undeveloped, open land, and both improves and protects the environment. Assessment, Cleanup and Redevelopment Exchange System (ACRES) stores information reported by EPA Brownfields grant recipients on brownfields properties assessed or cleaned up with grant funding as well as information on Targeted Brownfields Assessments performed by EPA Regions. A listing of ACRES Brownfield sites is obtained from Cleanups in My Community. Cleanups in My Community provides information on Brownfields properties for which information is reported back to EPA, as well as areas served by Brownfields grant programs.

Date of Government Version: 12/17/2018
Date Data Arrived at EDR: 12/18/2018
Date Made Active in Reports: 01/11/2019
Number of Days to Update: 24

Source: Environmental Protection Agency
Telephone: 202-566-2777
Last EDR Contact: 12/18/2018
Next Scheduled EDR Contact: 04/01/2019
Data Release Frequency: Semi-Annually

Local Lists of Landfill / Solid Waste Disposal Sites

WMUDS/SWAT: Waste Management Unit Database

Waste Management Unit Database System. WMUDS is used by the State Water Resources Control Board staff and the Regional Water Quality Control Boards for program tracking and inventory of waste management units. WMUDS is composed of the following databases: Facility Information, Scheduled Inspections Information, Waste Management Unit Information, SWAT Program Information, SWAT Report Summary Information, SWAT Report Summary Data, Chapter 15 (formerly Subchapter 15) Information, Chapter 15 Monitoring Parameters, TPCA Program Information, RCRA Program Information, Closure Information, and Interested Parties Information.

Date of Government Version: 04/01/2000
Date Data Arrived at EDR: 04/10/2000
Date Made Active in Reports: 05/10/2000
Number of Days to Update: 30

Source: State Water Resources Control Board
Telephone: 916-227-4448
Last EDR Contact: 10/25/2018
Next Scheduled EDR Contact: 02/11/2019
Data Release Frequency: No Update Planned

SWRCY: Recycler Database

A listing of recycling facilities in California.

Date of Government Version: 12/10/2018
Date Data Arrived at EDR: 12/12/2018
Date Made Active in Reports: 01/15/2019
Number of Days to Update: 34

Source: Department of Conservation
Telephone: 916-323-3836
Last EDR Contact: 12/12/2018
Next Scheduled EDR Contact: 03/25/2019
Data Release Frequency: Quarterly

HAULERS: Registered Waste Tire Haulers Listing

A listing of registered waste tire haulers.

Date of Government Version: 09/26/2018
Date Data Arrived at EDR: 09/28/2018
Date Made Active in Reports: 11/01/2018
Number of Days to Update: 34

Source: Integrated Waste Management Board
Telephone: 916-341-6422
Last EDR Contact: 08/07/2018
Next Scheduled EDR Contact: 02/25/2019
Data Release Frequency: Varies

INDIAN ODI: Report on the Status of Open Dumps on Indian Lands

Location of open dumps on Indian land.

Date of Government Version: 12/31/1998
Date Data Arrived at EDR: 12/03/2007
Date Made Active in Reports: 01/24/2008
Number of Days to Update: 52

Source: Environmental Protection Agency
Telephone: 703-308-8245
Last EDR Contact: 10/25/2018
Next Scheduled EDR Contact: 02/11/2019
Data Release Frequency: Varies

DEBRIS REGION 9: Torres Martinez Reservation Illegal Dump Site Locations

A listing of illegal dump sites location on the Torres Martinez Indian Reservation located in eastern Riverside County and northern Imperial County, California.

Date of Government Version: 01/12/2009
Date Data Arrived at EDR: 05/07/2009
Date Made Active in Reports: 09/21/2009
Number of Days to Update: 137

Source: EPA, Region 9
Telephone: 415-947-4219
Last EDR Contact: 01/17/2019
Next Scheduled EDR Contact: 05/06/2019
Data Release Frequency: No Update Planned

ODI: Open Dump Inventory

An open dump is defined as a disposal facility that does not comply with one or more of the Part 257 or Part 258 Subtitle D Criteria.

Date of Government Version: 06/30/1985
Date Data Arrived at EDR: 08/09/2004
Date Made Active in Reports: 09/17/2004
Number of Days to Update: 39

Source: Environmental Protection Agency
Telephone: 800-424-9346
Last EDR Contact: 06/09/2004
Next Scheduled EDR Contact: N/A
Data Release Frequency: No Update Planned

IHS OPEN DUMPS: Open Dumps on Indian Land
A listing of all open dumps located on Indian Land in the United States.

Date of Government Version: 04/01/2014
Date Data Arrived at EDR: 08/06/2014
Date Made Active in Reports: 01/29/2015
Number of Days to Update: 176

Source: Department of Health & Human Serivces, Indian Health Service
Telephone: 301-443-1452
Last EDR Contact: 11/02/2018
Next Scheduled EDR Contact: 02/11/2019
Data Release Frequency: Varies

Local Lists of Hazardous waste / Contaminated Sites

US HIST CDL: National Clandestine Laboratory Register
A listing of clandestine drug lab locations that have been removed from the DEAs National Clandestine Laboratory Register.

Date of Government Version: 09/21/2018
Date Data Arrived at EDR: 09/21/2018
Date Made Active in Reports: 11/09/2018
Number of Days to Update: 49

Source: Drug Enforcement Administration
Telephone: 202-307-1000
Last EDR Contact: 11/26/2018
Next Scheduled EDR Contact: 03/11/2019
Data Release Frequency: No Update Planned

HIST CAL-SITES: Calsites Database
The Calsites database contains potential or confirmed hazardous substance release properties. In 1996, California EPA reevaluated and significantly reduced the number of sites in the Calsites database. No longer updated by the state agency. It has been replaced by ENVIROSTOR.

Date of Government Version: 08/08/2005
Date Data Arrived at EDR: 08/03/2006
Date Made Active in Reports: 08/24/2006
Number of Days to Update: 21

Source: Department of Toxic Substance Control
Telephone: 916-323-3400
Last EDR Contact: 02/23/2009
Next Scheduled EDR Contact: 05/25/2009
Data Release Frequency: No Update Planned

SCH: School Property Evaluation Program
This category contains proposed and existing school sites that are being evaluated by DTSC for possible hazardous materials contamination. In some cases, these properties may be listed in the CalSites category depending on the level of threat to public health and safety or the environment they pose.

Date of Government Version: 10/29/2018
Date Data Arrived at EDR: 10/30/2018
Date Made Active in Reports: 12/13/2018
Number of Days to Update: 44

Source: Department of Toxic Substances Control
Telephone: 916-323-3400
Last EDR Contact: 10/30/2018
Next Scheduled EDR Contact: 02/11/2019
Data Release Frequency: Quarterly

CDL: Clandestine Drug Labs
A listing of drug lab locations. Listing of a location in this database does not indicate that any illegal drug lab materials were or were not present there, and does not constitute a determination that the location either requires or does not require additional cleanup work.

Date of Government Version: 12/31/2017
Date Data Arrived at EDR: 06/12/2018
Date Made Active in Reports: 08/06/2018
Number of Days to Update: 55

Source: Department of Toxic Substances Control
Telephone: 916-255-6504
Last EDR Contact: 01/07/2019
Next Scheduled EDR Contact: 04/22/2019
Data Release Frequency: Varies

TOXIC PITS: Toxic Pits Cleanup Act Sites
Toxic PITS Cleanup Act Sites. TOXIC PITS identifies sites suspected of containing hazardous substances where cleanup has not yet been completed.

Date of Government Version: 07/01/1995
Date Data Arrived at EDR: 08/30/1995
Date Made Active in Reports: 09/26/1995
Number of Days to Update: 27

Source: State Water Resources Control Board
Telephone: 916-227-4364
Last EDR Contact: 01/26/2009
Next Scheduled EDR Contact: 04/27/2009
Data Release Frequency: No Update Planned

CERS HAZ WASTE: CERS HAZ WASTE

List of sites in the California Environmental Protection Agency (CalEPA) Regulated Site Portal which fall under the Hazardous Chemical Management, Hazardous Waste Onsite Treatment, Household Hazardous Waste Collection, Hazardous Waste Generator, and RCRA LQ HW Generator programs.

Date of Government Version: 10/22/2018
Date Data Arrived at EDR: 10/23/2018
Date Made Active in Reports: 11/30/2018
Number of Days to Update: 38

Source: CalEPA
Telephone: 916-323-2514
Last EDR Contact: 10/23/2018
Next Scheduled EDR Contact: 02/04/2019
Data Release Frequency: Quarterly

US CDL: Clandestine Drug Labs

A listing of clandestine drug lab locations. The U.S. Department of Justice ("the Department") provides this web site as a public service. It contains addresses of some locations where law enforcement agencies reported they found chemicals or other items that indicated the presence of either clandestine drug laboratories or dumpsites. In most cases, the source of the entries is not the Department, and the Department has not verified the entry and does not guarantee its accuracy. Members of the public must verify the accuracy of all entries by, for example, contacting local law enforcement and local health departments.

Date of Government Version: 09/21/2018
Date Data Arrived at EDR: 09/21/2018
Date Made Active in Reports: 11/09/2018
Number of Days to Update: 49

Source: Drug Enforcement Administration
Telephone: 202-307-1000
Last EDR Contact: 11/26/2018
Next Scheduled EDR Contact: 03/11/2019
Data Release Frequency: Quarterly

Local Lists of Registered Storage Tanks

SWEEPS UST: SWEEPS UST Listing

Statewide Environmental Evaluation and Planning System. This underground storage tank listing was updated and maintained by a company contacted by the SWRCB in the early 1990's. The listing is no longer updated or maintained. The local agency is the contact for more information on a site on the SWEEPS list.

Date of Government Version: 06/01/1994
Date Data Arrived at EDR: 07/07/2005
Date Made Active in Reports: 08/11/2005
Number of Days to Update: 35

Source: State Water Resources Control Board
Telephone: N/A
Last EDR Contact: 06/03/2005
Next Scheduled EDR Contact: N/A
Data Release Frequency: No Update Planned

UST MENDOCINO: Mendocino County UST Database

A listing of underground storage tank locations in Mendocino County.

Date of Government Version: 12/04/2018
Date Data Arrived at EDR: 12/06/2018
Date Made Active in Reports: 12/14/2018
Number of Days to Update: 8

Source: Department of Public Health
Telephone: 707-463-4466
Last EDR Contact: 11/26/2018
Next Scheduled EDR Contact: 03/11/2019
Data Release Frequency: Annually

HIST UST: Hazardous Substance Storage Container Database

The Hazardous Substance Storage Container Database is a historical listing of UST sites. Refer to local/county source for current data.

Date of Government Version: 10/15/1990
Date Data Arrived at EDR: 01/25/1991
Date Made Active in Reports: 02/12/1991
Number of Days to Update: 18

Source: State Water Resources Control Board
Telephone: 916-341-5851
Last EDR Contact: 07/26/2001
Next Scheduled EDR Contact: N/A
Data Release Frequency: No Update Planned

SAN FRANCISCO AST: Aboveground Storage Tank Site Listing

Aboveground storage tank sites

Date of Government Version: 09/11/2018
Date Data Arrived at EDR: 09/12/2018
Date Made Active in Reports: 10/11/2018
Number of Days to Update: 29

Source: San Francisco County Department of Public Health
Telephone: 415-252-3896
Last EDR Contact: 11/01/2018
Next Scheduled EDR Contact: 02/18/2019
Data Release Frequency: Varies

CA FID UST: Facility Inventory Database

The Facility Inventory Database (FID) contains a historical listing of active and inactive underground storage tank locations from the State Water Resource Control Board. Refer to local/county source for current data.

Date of Government Version: 10/31/1994
Date Data Arrived at EDR: 09/05/1995
Date Made Active in Reports: 09/29/1995
Number of Days to Update: 24

Source: California Environmental Protection Agency
Telephone: 916-341-5851
Last EDR Contact: 12/28/1998
Next Scheduled EDR Contact: N/A
Data Release Frequency: No Update Planned

CERS TANKS: California Environmental Reporting System (CERS) Tanks

List of sites in the California Environmental Protection Agency (CalEPA) Regulated Site Portal which fall under the Aboveground Petroleum Storage and Underground Storage Tank regulatory programs.

Date of Government Version: 10/22/2018
Date Data Arrived at EDR: 10/23/2018
Date Made Active in Reports: 11/30/2018
Number of Days to Update: 38

Source: California Environmental Protection Agency
Telephone: 916-323-2514
Last EDR Contact: 10/23/2018
Next Scheduled EDR Contact: 02/04/2019
Data Release Frequency: Quarterly

Local Land Records

LIENS: Environmental Liens Listing

A listing of property locations with environmental liens for California where DTSC is a lien holder.

Date of Government Version: 11/29/2018
Date Data Arrived at EDR: 12/04/2018
Date Made Active in Reports: 01/11/2019
Number of Days to Update: 38

Source: Department of Toxic Substances Control
Telephone: 916-323-3400
Last EDR Contact: 11/29/2018
Next Scheduled EDR Contact: 03/18/2019
Data Release Frequency: Varies

LIENS 2: CERCLA Lien Information

A Federal CERCLA ('Superfund') lien can exist by operation of law at any site or property at which EPA has spent Superfund monies. These monies are spent to investigate and address releases and threatened releases of contamination. CERCLIS provides information as to the identity of these sites and properties.

Date of Government Version: 12/12/2018
Date Data Arrived at EDR: 12/28/2018
Date Made Active in Reports: 01/11/2019
Number of Days to Update: 14

Source: Environmental Protection Agency
Telephone: 202-564-6023
Last EDR Contact: 12/28/2018
Next Scheduled EDR Contact: 02/04/2019
Data Release Frequency: Semi-Annually

DEED: Deed Restriction Listing

Site Mitigation and Brownfields Reuse Program Facility Sites with Deed Restrictions & Hazardous Waste Management Program Facility Sites with Deed / Land Use Restriction. The DTSC Site Mitigation and Brownfields Reuse Program (SMBRP) list includes sites cleaned up under the program's oversight and generally does not include current or former hazardous waste facilities that required a hazardous waste facility permit. The list represents deed restrictions that are active. Some sites have multiple deed restrictions. The DTSC Hazardous Waste Management Program (HWMP) has developed a list of current or former hazardous waste facilities that have a recorded land use restriction at the local county recorder's office. The land use restrictions on this list were required by the DTSC HWMP as a result of the presence of hazardous substances that remain on site after the facility (or part of the facility) has been closed or cleaned up. The types of land use restriction include deed notice, deed restriction, or a land use restriction that binds current and future owners.

Date of Government Version: 12/03/2018
Date Data Arrived at EDR: 12/05/2018
Date Made Active in Reports: 01/11/2019
Number of Days to Update: 37

Source: DTSC and SWRCB
Telephone: 916-323-3400
Last EDR Contact: 12/05/2018
Next Scheduled EDR Contact: 03/18/2019
Data Release Frequency: Semi-Annually

Records of Emergency Release Reports

HMIRS: Hazardous Materials Information Reporting System
Hazardous Materials Incident Report System. HMIRS contains hazardous material spill incidents reported to DOT.

Date of Government Version: 03/26/2018
Date Data Arrived at EDR: 03/27/2018
Date Made Active in Reports: 06/08/2018
Number of Days to Update: 73

Source: U.S. Department of Transportation
Telephone: 202-366-4555
Last EDR Contact: 01/08/2019
Next Scheduled EDR Contact: 04/08/2019
Data Release Frequency: Quarterly

CHMIRS: California Hazardous Material Incident Report System
California Hazardous Material Incident Reporting System. CHMIRS contains information on reported hazardous material incidents (accidental releases or spills).

Date of Government Version: 04/06/2018
Date Data Arrived at EDR: 04/24/2018
Date Made Active in Reports: 06/14/2018
Number of Days to Update: 51

Source: Office of Emergency Services
Telephone: 916-845-8400
Last EDR Contact: 07/27/2018
Next Scheduled EDR Contact: 11/05/2018
Data Release Frequency: Semi-Annually

LDS: Land Disposal Sites Listing (GEOTRACKER)
Land Disposal sites (Landfills) included in GeoTracker. GeoTracker is the Water Boards data management system for sites that impact, or have the potential to impact, water quality in California, with emphasis on groundwater.

Date of Government Version: 12/10/2018
Date Data Arrived at EDR: 12/11/2018
Date Made Active in Reports: 01/15/2019
Number of Days to Update: 35

Source: State Water Qualilty Control Board
Telephone: 866-480-1028
Last EDR Contact: 12/12/2018
Next Scheduled EDR Contact: 03/25/2019
Data Release Frequency: Quarterly

MCS: Military Cleanup Sites Listing (GEOTRACKER)
Military sites (consisting of: Military UST sites; Military Privatized sites; and Military Cleanup sites [formerly known as DoD non UST]) included in GeoTracker. GeoTracker is the Water Boards data management system for sites that impact, or have the potential to impact, water quality in California, with emphasis on groundwater.

Date of Government Version: 12/10/2018
Date Data Arrived at EDR: 12/11/2018
Date Made Active in Reports: 01/15/2019
Number of Days to Update: 35

Source: State Water Resources Control Board
Telephone: 866-480-1028
Last EDR Contact: 12/12/2018
Next Scheduled EDR Contact: 03/25/2019
Data Release Frequency: Quarterly

SPILLS 90: SPILLS90 data from FirstSearch

Spills 90 includes those spill and release records available exclusively from FirstSearch databases. Typically, they may include chemical, oil and/or hazardous substance spills recorded after 1990. Duplicate records that are already included in EDR incident and release records are not included in Spills 90.

Date of Government Version: 06/06/2012
Date Data Arrived at EDR: 01/03/2013
Date Made Active in Reports: 02/22/2013
Number of Days to Update: 50

Source: FirstSearch
Telephone: N/A
Last EDR Contact: 01/03/2013
Next Scheduled EDR Contact: N/A
Data Release Frequency: No Update Planned

Other Ascertainable Records

RCRA NonGen / NLR: RCRA - Non Generators / No Longer Regulated

RCRAInfo is EPA's comprehensive information system, providing access to data supporting the Resource Conservation and Recovery Act (RCRA) of 1976 and the Hazardous and Solid Waste Amendments (HSWA) of 1984. The database includes selective information on sites which generate, transport, store, treat and/or dispose of hazardous waste as defined by the Resource Conservation and Recovery Act (RCRA). Non-Generators do not presently generate hazardous waste.

Date of Government Version: 03/01/2018
Date Data Arrived at EDR: 03/28/2018
Date Made Active in Reports: 06/22/2018
Number of Days to Update: 86

Source: Environmental Protection Agency
Telephone: (415) 495-8895
Last EDR Contact: 12/03/2018
Next Scheduled EDR Contact: 04/08/2019
Data Release Frequency: Quarterly

FUDS: Formerly Used Defense Sites

The listing includes locations of Formerly Used Defense Sites properties where the US Army Corps of Engineers is actively working or will take necessary cleanup actions.

Date of Government Version: 01/31/2015
Date Data Arrived at EDR: 07/08/2015
Date Made Active in Reports: 10/13/2015
Number of Days to Update: 97

Source: U.S. Army Corps of Engineers
Telephone: 202-528-4285
Last EDR Contact: 11/19/2018
Next Scheduled EDR Contact: 03/04/2019
Data Release Frequency: Varies

DOD: Department of Defense Sites

This data set consists of federally owned or administered lands, administered by the Department of Defense, that have any area equal to or greater than 640 acres of the United States, Puerto Rico, and the U.S. Virgin Islands.

Date of Government Version: 12/31/2005
Date Data Arrived at EDR: 11/10/2006
Date Made Active in Reports: 01/11/2007
Number of Days to Update: 62

Source: USGS
Telephone: 888-275-8747
Last EDR Contact: 01/11/2019
Next Scheduled EDR Contact: 04/22/2019
Data Release Frequency: Semi-Annually

FEDLAND: Federal and Indian Lands

Federally and Indian administrated lands of the United States. Lands included are administrated by: Army Corps of Engineers, Bureau of Reclamation, National Wild and Scenic River, National Wildlife Refuge, Public Domain Land, Wilderness, Wilderness Study Area, Wildlife Management Area, Bureau of Indian Affairs, Bureau of Land Management, Department of Justice, Forest Service, Fish and Wildlife Service, National Park Service.

Date of Government Version: 12/31/2005
Date Data Arrived at EDR: 02/06/2006
Date Made Active in Reports: 01/11/2007
Number of Days to Update: 339

Source: U.S. Geological Survey
Telephone: 888-275-8747
Last EDR Contact: 01/11/2019
Next Scheduled EDR Contact: 04/22/2019
Data Release Frequency: N/A

SCRD DRYCLEANERS: State Coalition for Remediation of Drycleaners Listing

The State Coalition for Remediation of Drycleaners was established in 1998, with support from the U.S. EPA Office of Superfund Remediation and Technology Innovation. It is comprised of representatives of states with established drycleaner remediation programs. Currently the member states are Alabama, Connecticut, Florida, Illinois, Kansas, Minnesota, Missouri, North Carolina, Oregon, South Carolina, Tennessee, Texas, and Wisconsin.

Date of Government Version: 01/01/2017
Date Data Arrived at EDR: 02/03/2017
Date Made Active in Reports: 04/07/2017
Number of Days to Update: 63

Source: Environmental Protection Agency
Telephone: 615-532-8599
Last EDR Contact: 11/16/2018
Next Scheduled EDR Contact: 02/25/2019
Data Release Frequency: Varies

US FIN ASSUR: Financial Assurance Information

All owners and operators of facilities that treat, store, or dispose of hazardous waste are required to provide proof that they will have sufficient funds to pay for the clean up, closure, and post-closure care of their facilities.

Date of Government Version: 08/31/2018
Date Data Arrived at EDR: 09/25/2018
Date Made Active in Reports: 11/09/2018
Number of Days to Update: 45

Source: Environmental Protection Agency
Telephone: 202-566-1917
Last EDR Contact: 12/21/2018
Next Scheduled EDR Contact: 04/08/2019
Data Release Frequency: Quarterly

EPA WATCH LIST: EPA WATCH LIST

EPA maintains a "Watch List" to facilitate dialogue between EPA, state and local environmental agencies on enforcement matters relating to facilities with alleged violations identified as either significant or high priority. Being on the Watch List does not mean that the facility has actually violated the law only that an investigation by EPA or a state or local environmental agency has led those organizations to allege that an unproven violation has in fact occurred. Being on the Watch List does not represent a higher level of concern regarding the alleged violations that were detected, but instead indicates cases requiring additional dialogue between EPA, state and local agencies - primarily because of the length of time the alleged violation has gone unaddressed or unresolved.

Date of Government Version: 08/30/2013
Date Data Arrived at EDR: 03/21/2014
Date Made Active in Reports: 06/17/2014
Number of Days to Update: 88

Source: Environmental Protection Agency
Telephone: 617-520-3000
Last EDR Contact: 11/05/2018
Next Scheduled EDR Contact: 02/18/2019
Data Release Frequency: Quarterly

2020 COR ACTION: 2020 Corrective Action Program List

The EPA has set ambitious goals for the RCRA Corrective Action program by creating the 2020 Corrective Action Universe. This RCRA cleanup baseline includes facilities expected to need corrective action. The 2020 universe contains a wide variety of sites. Some properties are heavily contaminated while others were contaminated but have since been cleaned up. Still others have not been fully investigated yet, and may require little or no remediation. Inclusion in the 2020 Universe does not necessarily imply failure on the part of a facility to meet its RCRA obligations.

Date of Government Version: 09/30/2017
Date Data Arrived at EDR: 05/08/2018
Date Made Active in Reports: 07/20/2018
Number of Days to Update: 73

Source: Environmental Protection Agency
Telephone: 703-308-4044
Last EDR Contact: 11/09/2018
Next Scheduled EDR Contact: 02/18/2019
Data Release Frequency: Varies

TSCA: Toxic Substances Control Act

Toxic Substances Control Act. TSCA identifies manufacturers and importers of chemical substances included on the TSCA Chemical Substance Inventory list. It includes data on the production volume of these substances by plant site.

Date of Government Version: 12/31/2016
Date Data Arrived at EDR: 06/21/2017
Date Made Active in Reports: 01/05/2018
Number of Days to Update: 198

Source: EPA
Telephone: 202-260-5521
Last EDR Contact: 12/21/2018
Next Scheduled EDR Contact: 04/01/2019
Data Release Frequency: Every 4 Years

TRIS: Toxic Chemical Release Inventory System

Toxic Release Inventory System. TRIS identifies facilities which release toxic chemicals to the air, water and land in reportable quantities under SARA Title III Section 313.

Date of Government Version: 12/31/2016
Date Data Arrived at EDR: 01/10/2018
Date Made Active in Reports: 01/12/2018
Number of Days to Update: 2

Source: EPA
Telephone: 202-566-0250
Last EDR Contact: 11/16/2018
Next Scheduled EDR Contact: 03/04/2019
Data Release Frequency: Annually

SSTS: Section 7 Tracking Systems

Section 7 of the Federal Insecticide, Fungicide and Rodenticide Act, as amended (92 Stat. 829) requires all registered pesticide-producing establishments to submit a report to the Environmental Protection Agency by March 1st each year. Each establishment must report the types and amounts of pesticides, active ingredients and devices being produced, and those having been produced and sold or distributed in the past year.

Date of Government Version: 12/31/2009
Date Data Arrived at EDR: 12/10/2010
Date Made Active in Reports: 02/25/2011
Number of Days to Update: 77

Source: EPA
Telephone: 202-564-4203
Last EDR Contact: 10/24/2018
Next Scheduled EDR Contact: 02/04/2019
Data Release Frequency: Annually

ROD: Records Of Decision

Record of Decision. ROD documents mandate a permanent remedy at an NPL (Superfund) site containing technical and health information to aid in the cleanup.

Date of Government Version: 12/12/2018
Date Data Arrived at EDR: 12/28/2018
Date Made Active in Reports: 01/11/2019
Number of Days to Update: 14

Source: EPA
Telephone: 703-416-0223
Last EDR Contact: 12/28/2018
Next Scheduled EDR Contact: 03/18/2019
Data Release Frequency: Annually

RMP: Risk Management Plans

When Congress passed the Clean Air Act Amendments of 1990, it required EPA to publish regulations and guidance for chemical accident prevention at facilities using extremely hazardous substances. The Risk Management Program Rule (RMP Rule) was written to implement Section 112(r) of these amendments. The rule, which built upon existing industry codes and standards, requires companies of all sizes that use certain flammable and toxic substances to develop a Risk Management Program, which includes a(n): Hazard assessment that details the potential effects of an accidental release, an accident history of the last five years, and an evaluation of worst-case and alternative accidental releases; Prevention program that includes safety precautions and maintenance, monitoring, and employee training measures; and Emergency response program that spells out emergency health care, employee training measures and procedures for informing the public and response agencies (e.g the fire department) should an accident occur.

Date of Government Version: 10/26/2018
Date Data Arrived at EDR: 11/06/2018
Date Made Active in Reports: 01/11/2019
Number of Days to Update: 66

Source: Environmental Protection Agency
Telephone: 202-564-8600
Last EDR Contact: 10/23/2018
Next Scheduled EDR Contact: 02/04/2019
Data Release Frequency: Varies

RAATS: RCRA Administrative Action Tracking System

RCRA Administration Action Tracking System. RAATS contains records based on enforcement actions issued under RCRA pertaining to major violators and includes administrative and civil actions brought by the EPA. For administration actions after September 30, 1995, data entry in the RAATS database was discontinued. EPA will retain a copy of the database for historical records. It was necessary to terminate RAATS because a decrease in agency resources made it impossible to continue to update the information contained in the database.

Date of Government Version: 04/17/1995
Date Data Arrived at EDR: 07/03/1995
Date Made Active in Reports: 08/07/1995
Number of Days to Update: 35

Source: EPA
Telephone: 202-564-4104
Last EDR Contact: 06/02/2008
Next Scheduled EDR Contact: 09/01/2008
Data Release Frequency: No Update Planned

PRP: Potentially Responsible Parties
A listing of verified Potentially Responsible Parties

Date of Government Version: 08/13/2018
Date Data Arrived at EDR: 10/04/2018
Date Made Active in Reports: 11/09/2018
Number of Days to Update: 36

Source: EPA
Telephone: 202-564-6023
Last EDR Contact: 12/28/2018
Next Scheduled EDR Contact: 02/18/2019
Data Release Frequency: Quarterly

PADS: PCB Activity Database System
PCB Activity Database. PADS Identifies generators, transporters, commercial storers and/or brokers and disposers of PCB's who are required to notify the EPA of such activities.

Date of Government Version: 09/14/2018
Date Data Arrived at EDR: 10/11/2018
Date Made Active in Reports: 12/07/2018
Number of Days to Update: 57

Source: EPA
Telephone: 202-566-0500
Last EDR Contact: 01/11/2019
Next Scheduled EDR Contact: 04/22/2019
Data Release Frequency: Annually

ICIS: Integrated Compliance Information System
The Integrated Compliance Information System (ICIS) supports the information needs of the national enforcement and compliance program as well as the unique needs of the National Pollutant Discharge Elimination System (NPDES) program.

Date of Government Version: 11/18/2016
Date Data Arrived at EDR: 11/23/2016
Date Made Active in Reports: 02/10/2017
Number of Days to Update: 79

Source: Environmental Protection Agency
Telephone: 202-564-2501
Last EDR Contact: 01/07/2019
Next Scheduled EDR Contact: 04/22/2019
Data Release Frequency: Quarterly

FTTS: FIFRA/ TSCA Tracking System - FIFRA (Federal Insecticide, Fungicide, & Rodenticide Act)/TSCA (Toxic Substances Control Act)
FTTS tracks administrative cases and pesticide enforcement actions and compliance activities related to FIFRA, TSCA and EPCRA (Emergency Planning and Community Right-to-Know Act). To maintain currency, EDR contacts the Agency on a quarterly basis.

Date of Government Version: 04/09/2009
Date Data Arrived at EDR: 04/16/2009
Date Made Active in Reports: 05/11/2009
Number of Days to Update: 25

Source: EPA/Office of Prevention, Pesticides and Toxic Substances
Telephone: 202-566-1667
Last EDR Contact: 08/18/2017
Next Scheduled EDR Contact: 12/04/2017
Data Release Frequency: Quarterly

FTTS INSP: FIFRA/ TSCA Tracking System - FIFRA (Federal Insecticide, Fungicide, & Rodenticide Act)/TSCA (Toxic Substances Control Act)
A listing of FIFRA/TSCA Tracking System (FTTS) inspections and enforcements.

Date of Government Version: 04/09/2009
Date Data Arrived at EDR: 04/16/2009
Date Made Active in Reports: 05/11/2009
Number of Days to Update: 25

Source: EPA
Telephone: 202-566-1667
Last EDR Contact: 08/18/2017
Next Scheduled EDR Contact: 12/04/2017
Data Release Frequency: Quarterly

MLTS: Material Licensing Tracking System
MLTS is maintained by the Nuclear Regulatory Commission and contains a list of approximately 8,100 sites which possess or use radioactive materials and which are subject to NRC licensing requirements. To maintain currency, EDR contacts the Agency on a quarterly basis.

Date of Government Version: 08/30/2016
Date Data Arrived at EDR: 09/08/2016
Date Made Active in Reports: 10/21/2016
Number of Days to Update: 43

Source: Nuclear Regulatory Commission
Telephone: 301-415-7169
Last EDR Contact: 10/11/2018
Next Scheduled EDR Contact: 02/04/2019
Data Release Frequency: Quarterly

COAL ASH DOE: Steam-Electric Plant Operation Data
A listing of power plants that store ash in surface ponds.

Date of Government Version: 12/31/2005
Date Data Arrived at EDR: 08/07/2009
Date Made Active in Reports: 10/22/2009
Number of Days to Update: 76

Source: Department of Energy
Telephone: 202-586-8719
Last EDR Contact: 12/05/2018
Next Scheduled EDR Contact: 03/18/2019
Data Release Frequency: Varies

COAL ASH EPA: Coal Combustion Residues Surface Impoundments List
A listing of coal combustion residues surface impoundments with high hazard potential ratings.

Date of Government Version: 07/01/2014
Date Data Arrived at EDR: 09/10/2014
Date Made Active in Reports: 10/20/2014
Number of Days to Update: 40

Source: Environmental Protection Agency
Telephone: N/A
Last EDR Contact: 12/03/2018
Next Scheduled EDR Contact: 03/18/2019
Data Release Frequency: Varies

PCB TRANSFORMER: PCB Transformer Registration Database
The database of PCB transformer registrations that includes all PCB registration submittals.

Date of Government Version: 05/24/2017
Date Data Arrived at EDR: 11/30/2017
Date Made Active in Reports: 12/15/2017
Number of Days to Update: 15

Source: Environmental Protection Agency
Telephone: 202-566-0517
Last EDR Contact: 10/26/2018
Next Scheduled EDR Contact: 02/04/2019
Data Release Frequency: Varies

RADINFO: Radiation Information Database
The Radiation Information Database (RADINFO) contains information about facilities that are regulated by U.S. Environmental Protection Agency (EPA) regulations for radiation and radioactivity.

Date of Government Version: 10/02/2018
Date Data Arrived at EDR: 10/03/2018
Date Made Active in Reports: 11/09/2018
Number of Days to Update: 37

Source: Environmental Protection Agency
Telephone: 202-343-9775
Last EDR Contact: 01/03/2019
Next Scheduled EDR Contact: 04/15/2019
Data Release Frequency: Quarterly

HIST FTTS: FIFRA/TSCA Tracking System Administrative Case Listing
A complete administrative case listing from the FIFRA/TSCA Tracking System (FTTS) for all ten EPA regions. The information was obtained from the National Compliance Database (NCDB). NCDB supports the implementation of FIFRA (Federal Insecticide, Fungicide, and Rodenticide Act) and TSCA (Toxic Substances Control Act). Some EPA regions are now closing out records. Because of that, and the fact that some EPA regions are not providing EPA Headquarters with updated records, it was decided to create a HIST FTTS database. It included records that may not be included in the newer FTTS database updates. This database is no longer updated.

Date of Government Version: 10/19/2006
Date Data Arrived at EDR: 03/01/2007
Date Made Active in Reports: 04/10/2007
Number of Days to Update: 40

Source: Environmental Protection Agency
Telephone: 202-564-2501
Last EDR Contact: 12/17/2007
Next Scheduled EDR Contact: 03/17/2008
Data Release Frequency: No Update Planned

HIST FTTS INSP: FIFRA/TSCA Tracking System Inspection & Enforcement Case Listing
A complete inspection and enforcement case listing from the FIFRA/TSCA Tracking System (FTTS) for all ten EPA regions. The information was obtained from the National Compliance Database (NCDB). NCDB supports the implementation of FIFRA (Federal Insecticide, Fungicide, and Rodenticide Act) and TSCA (Toxic Substances Control Act). Some EPA regions are now closing out records. Because of that, and the fact that some EPA regions are not providing EPA Headquarters with updated records, it was decided to create a HIST FTTS database. It included records that may not be included in the newer FTTS database updates. This database is no longer updated.

Date of Government Version: 10/19/2006
Date Data Arrived at EDR: 03/01/2007
Date Made Active in Reports: 04/10/2007
Number of Days to Update: 40

Source: Environmental Protection Agency
Telephone: 202-564-2501
Last EDR Contact: 12/17/2008
Next Scheduled EDR Contact: 03/17/2008
Data Release Frequency: No Update Planned

DOT OPS: Incident and Accident Data

Department of Transporation, Office of Pipeline Safety Incident and Accident data.

Date of Government Version: 10/01/2018
Date Data Arrived at EDR: 10/30/2018
Date Made Active in Reports: 01/18/2019
Number of Days to Update: 80

Source: Department of Transporation, Office of Pipeline Safety
Telephone: 202-366-4595
Last EDR Contact: 10/30/2018
Next Scheduled EDR Contact: 02/11/2019
Data Release Frequency: Quarterly

CONSENT: Superfund (CERCLA) Consent Decrees

Major legal settlements that establish responsibility and standards for cleanup at NPL (Superfund) sites. Released periodically by United States District Courts after settlement by parties to litigation matters.

Date of Government Version: 09/30/2018
Date Data Arrived at EDR: 10/12/2018
Date Made Active in Reports: 12/07/2018
Number of Days to Update: 56

Source: Department of Justice, Consent Decree Library
Telephone: Varies
Last EDR Contact: 01/07/2019
Next Scheduled EDR Contact: 04/22/2019
Data Release Frequency: Varies

BRS: Biennial Reporting System

The Biennial Reporting System is a national system administered by the EPA that collects data on the generation and management of hazardous waste. BRS captures detailed data from two groups: Large Quantity Generators (LQG) and Treatment, Storage, and Disposal Facilities.

Date of Government Version: 12/31/2015
Date Data Arrived at EDR: 02/22/2017
Date Made Active in Reports: 09/28/2017
Number of Days to Update: 218

Source: EPA/NTIS
Telephone: 800-424-9346
Last EDR Contact: 11/21/2018
Next Scheduled EDR Contact: 03/04/2019
Data Release Frequency: Biennially

INDIAN RESERV: Indian Reservations

This map layer portrays Indian administered lands of the United States that have any area equal to or greater than 640 acres.

Date of Government Version: 12/31/2014
Date Data Arrived at EDR: 07/14/2015
Date Made Active in Reports: 01/10/2017
Number of Days to Update: 546

Source: USGS
Telephone: 202-208-3710
Last EDR Contact: 01/07/2019
Next Scheduled EDR Contact: 04/22/2019
Data Release Frequency: Semi-Annually

FUSRAP: Formerly Utilized Sites Remedial Action Program

DOE established the Formerly Utilized Sites Remedial Action Program (FUSRAP) in 1974 to remediate sites where radioactive contamination remained from Manhattan Project and early U.S. Atomic Energy Commission (AEC) operations.

Date of Government Version: 08/08/2017
Date Data Arrived at EDR: 09/11/2018
Date Made Active in Reports: 09/14/2018
Number of Days to Update: 3

Source: Department of Energy
Telephone: 202-586-3559
Last EDR Contact: 11/01/2018
Next Scheduled EDR Contact: 02/18/2019
Data Release Frequency: Varies

UMTRA: Uranium Mill Tailings Sites

Uranium ore was mined by private companies for federal government use in national defense programs. When the mills shut down, large piles of the sand-like material (mill tailings) remain after uranium has been extracted from the ore. Levels of human exposure to radioactive materials from the piles are low; however, in some cases tailings were used as construction materials before the potential health hazards of the tailings were recognized.

Date of Government Version: 06/23/2017
Date Data Arrived at EDR: 10/11/2017
Date Made Active in Reports: 11/03/2017
Number of Days to Update: 23

Source: Department of Energy
Telephone: 505-845-0011
Last EDR Contact: 12/14/2018
Next Scheduled EDR Contact: 03/04/2019
Data Release Frequency: Varies

LEAD SMELTER 1: Lead Smelter Sites
A listing of former lead smelter site locations.

Date of Government Version: 12/12/2018
Date Data Arrived at EDR: 12/28/2018
Date Made Active in Reports: 01/11/2019
Number of Days to Update: 14

Source: Environmental Protection Agency
Telephone: 703-603-8787
Last EDR Contact: 12/28/2018
Next Scheduled EDR Contact: 04/15/2019
Data Release Frequency: Varies

LEAD SMELTER 2: Lead Smelter Sites
A list of several hundred sites in the U.S. where secondary lead smelting was done from 1931and 1964. These sites may pose a threat to public health through ingestion or inhalation of contaminated soil or dust

Date of Government Version: 04/05/2001
Date Data Arrived at EDR: 10/27/2010
Date Made Active in Reports: 12/02/2010
Number of Days to Update: 36

Source: American Journal of Public Health
Telephone: 703-305-6451
Last EDR Contact: 12/02/2009
Next Scheduled EDR Contact: N/A
Data Release Frequency: No Update Planned

US AIRS (AFS): Aerometric Information Retrieval System Facility Subsystem (AFS)
The database is a sub-system of Aerometric Information Retrieval System (AIRS). AFS contains compliance data on air pollution point sources regulated by the U.S. EPA and/or state and local air regulatory agencies. This information comes from source reports by various stationary sources of air pollution, such as electric power plants, steel mills, factories, and universities, and provides information about the air pollutants they produce. Action, air program, air program pollutant, and general level plant data. It is used to track emissions and compliance data from industrial plants.

Date of Government Version: 10/12/2016
Date Data Arrived at EDR: 10/26/2016
Date Made Active in Reports: 02/03/2017
Number of Days to Update: 100

Source: EPA
Telephone: 202-564-2496
Last EDR Contact: 09/26/2017
Next Scheduled EDR Contact: 01/08/2018
Data Release Frequency: Annually

US AIRS MINOR: Air Facility System Data
A listing of minor source facilities.

Date of Government Version: 10/12/2016
Date Data Arrived at EDR: 10/26/2016
Date Made Active in Reports: 02/03/2017
Number of Days to Update: 100

Source: EPA
Telephone: 202-564-2496
Last EDR Contact: 09/26/2017
Next Scheduled EDR Contact: 01/08/2018
Data Release Frequency: Annually

US MINES: Mines Master Index File
Contains all mine identification numbers issued for mines active or opened since 1971. The data also includes violation information.

Date of Government Version: 08/01/2018
Date Data Arrived at EDR: 08/29/2018
Date Made Active in Reports: 10/05/2018
Number of Days to Update: 37

Source: Department of Labor, Mine Safety and Health Administration
Telephone: 303-231-5959
Last EDR Contact: 11/30/2018
Next Scheduled EDR Contact: 03/11/2019
Data Release Frequency: Semi-Annually

US MINES 2: Ferrous and Nonferrous Metal Mines Database Listing
This map layer includes ferrous (ferrous metal mines are facilities that extract ferrous metals, such as iron ore or molybdenum) and nonferrous (Nonferrous metal mines are facilities that extract nonferrous metals, such as gold, silver, copper, zinc, and lead) metal mines in the United States.

Date of Government Version: 12/05/2005
Date Data Arrived at EDR: 02/29/2008
Date Made Active in Reports: 04/18/2008
Number of Days to Update: 49

Source: USGS
Telephone: 703-648-7709
Last EDR Contact: 11/30/2018
Next Scheduled EDR Contact: 03/11/2019
Data Release Frequency: Varies

US MINES 3: Active Mines & Mineral Plants Database Listing

Active Mines and Mineral Processing Plant operations for commodities monitored by the Minerals Information Team of the USGS.

Date of Government Version: 04/14/2011
Date Data Arrived at EDR: 06/08/2011
Date Made Active in Reports: 09/13/2011
Number of Days to Update: 97

Source: USGS
Telephone: 703-648-7709
Last EDR Contact: 11/30/2018
Next Scheduled EDR Contact: 03/11/2019
Data Release Frequency: Varies

ABANDONED MINES: Abandoned Mines

An inventory of land and water impacted by past mining (primarily coal mining) is maintained by OSMRE to provide information needed to implement the Surface Mining Control and Reclamation Act of 1977 (SMCRA). The inventory contains information on the location, type, and extent of AML impacts, as well as, information on the cost associated with the reclamation of those problems. The inventory is based upon field surveys by State, Tribal, and OSMRE program officials. It is dynamic to the extent that it is modified as new problems are identified and existing problems are reclaimed.

Date of Government Version: 09/10/2018
Date Data Arrived at EDR: 09/11/2018
Date Made Active in Reports: 09/14/2018
Number of Days to Update: 3

Source: Department of Interior
Telephone: 202-208-2609
Last EDR Contact: 12/19/2018
Next Scheduled EDR Contact: 03/25/2019
Data Release Frequency: Quarterly

FINDS: Facility Index System/Facility Registry System

Facility Index System. FINDS contains both facility information and 'pointers' to other sources that contain more detail. EDR includes the following FINDS databases in this report: PCS (Permit Compliance System), AIRS (Aerometric Information Retrieval System), DOCKET (Enforcement Docket used to manage and track information on civil judicial enforcement cases for all environmental statutes), FURS (Federal Underground Injection Control), C-DOCKET (Criminal Docket System used to track criminal enforcement actions for all environmental statutes), FFIS (Federal Facilities Information System), STATE (State Environmental Laws and Statutes), and PADS (PCB Activity Data System).

Date of Government Version: 11/15/2018
Date Data Arrived at EDR: 12/05/2018
Date Made Active in Reports: 01/11/2019
Number of Days to Update: 37

Source: EPA
Telephone: (415) 947-8000
Last EDR Contact: 01/08/2019
Next Scheduled EDR Contact: 03/18/2019
Data Release Frequency: Quarterly

ECHO: Enforcement & Compliance History Information

ECHO provides integrated compliance and enforcement information for about 800,000 regulated facilities nationwide.

Date of Government Version: 09/02/2018
Date Data Arrived at EDR: 09/05/2018
Date Made Active in Reports: 09/14/2018
Number of Days to Update: 9

Source: Environmental Protection Agency
Telephone: 202-564-2280
Last EDR Contact: 01/07/2019
Next Scheduled EDR Contact: 03/18/2019
Data Release Frequency: Quarterly

DOCKET HWC: Hazardous Waste Compliance Docket Listing

A complete list of the Federal Agency Hazardous Waste Compliance Docket Facilities.

Date of Government Version: 05/31/2018
Date Data Arrived at EDR: 07/26/2018
Date Made Active in Reports: 10/05/2018
Number of Days to Update: 71

Source: Environmental Protection Agency
Telephone: 202-564-0527
Last EDR Contact: 11/30/2018
Next Scheduled EDR Contact: 03/11/2019
Data Release Frequency: Varies

UXO: Unexploded Ordnance Sites
A listing of unexploded ordnance site locations

Date of Government Version: 09/30/2017
Date Data Arrived at EDR: 06/19/2018
Date Made Active in Reports: 09/14/2018
Number of Days to Update: 87

Source: Department of Defense
Telephone: 703-704-1564
Last EDR Contact: 01/14/2019
Next Scheduled EDR Contact: 04/29/2019
Data Release Frequency: Varies

FUELS PROGRAM: EPA Fuels Program Registered Listing
This listing includes facilities that are registered under the Part 80 (Code of Federal Regulations) EPA Fuels Programs. All companies now are required to submit new and updated registrations.

Date of Government Version: 08/22/2018
Date Data Arrived at EDR: 08/22/2018
Date Made Active in Reports: 10/05/2018
Number of Days to Update: 44

Source: EPA
Telephone: 800-385-6164
Last EDR Contact: 11/19/2018
Next Scheduled EDR Contact: 03/04/2019
Data Release Frequency: Quarterly

CA BOND EXP. PLAN: Bond Expenditure Plan
Department of Health Services developed a site-specific expenditure plan as the basis for an appropriation of Hazardous Substance Cleanup Bond Act funds. It is not updated.

Date of Government Version: 01/01/1989
Date Data Arrived at EDR: 07/27/1994
Date Made Active in Reports: 08/02/1994
Number of Days to Update: 6

Source: Department of Health Services
Telephone: 916-255-2118
Last EDR Contact: 05/31/1994
Next Scheduled EDR Contact: N/A
Data Release Frequency: No Update Planned

CORTESE: "Cortese" Hazardous Waste & Substances Sites List
The sites for the list are designated by the State Water Resource Control Board (LUST), the Integrated Waste Board (SWF/LS), and the Department of Toxic Substances Control (Cal-Sites).

Date of Government Version: 09/24/2018
Date Data Arrived at EDR: 09/25/2018
Date Made Active in Reports: 10/16/2018
Number of Days to Update: 21

Source: CAL EPA/Office of Emergency Information
Telephone: 916-323-3400
Last EDR Contact: 12/21/2018
Next Scheduled EDR Contact: 04/08/2019
Data Release Frequency: Quarterly

CUPA LIVERMORE-PLEASANTON: CUPA Facility Listing
list of facilities associated with the various CUPA programs in Livermore-Pleasanton

Date of Government Version: 08/28/2018
Date Data Arrived at EDR: 08/30/2018
Date Made Active in Reports: 11/01/2018
Number of Days to Update: 63

Source: Livermore-Pleasanton Fire Department
Telephone: 925-454-2361
Last EDR Contact: 01/07/2019
Next Scheduled EDR Contact: 02/25/2019
Data Release Frequency: Varies

CUPA SAN FRANCISCO CO: CUPA Facility Listing
Cupa facilities

Date of Government Version: 09/11/2018
Date Data Arrived at EDR: 09/12/2018
Date Made Active in Reports: 09/19/2018
Number of Days to Update: 7

Source: San Francisco County Department of Environmental Health
Telephone: 415-252-3896
Last EDR Contact: 11/01/2018
Next Scheduled EDR Contact: 02/18/2019
Data Release Frequency: Varies

DRYCLEAN AVAQMD: Antelope Valley Air Quality Management District Drycleaner Listing
A listing of dry cleaners in the Antelope Valley Air Quality Management District.

Date of Government Version: 11/13/2018
Date Data Arrived at EDR: 12/04/2018
Date Made Active in Reports: 01/15/2019
Number of Days to Update: 42

Source: Antelope Valley Air Quality Management District
Telephone: 661-723-8070
Last EDR Contact: 11/29/2018
Next Scheduled EDR Contact: 03/18/2019
Data Release Frequency: Varies

DRYCLEAN SOUTH COAST: South Coast Air Quality Management District Drycleaner Listing
A listing of dry cleaners in the South Coast Air Quality Management District

Date of Government Version: 10/04/2018
Date Data Arrived at EDR: 10/05/2018
Date Made Active in Reports: 11/01/2018
Number of Days to Update: 27

Source: South Coast Air Quality Management District
Telephone: 909-396-3211
Last EDR Contact: 11/26/2018
Next Scheduled EDR Contact: 03/11/2019
Data Release Frequency: Varies

DRYCLEANERS: Cleaner Facilities
A list of drycleaner related facilities that have EPA ID numbers. These are facilities with certain SIC codes: power laundries, family and commercial; garment pressing and cleaner's agents; linen supply; coin-operated laundries and cleaning; drycleaning plants, except rugs; carpet and upholster cleaning; industrial launderers; laundry and garment services.

Date of Government Version: 08/30/2018
Date Data Arrived at EDR: 09/27/2018
Date Made Active in Reports: 11/01/2018
Number of Days to Update: 35

Source: Department of Toxic Substance Control
Telephone: 916-327-4498
Last EDR Contact: 11/29/2018
Next Scheduled EDR Contact: 03/18/2019
Data Release Frequency: Annually

EMI: Emissions Inventory Data
Toxics and criteria pollutant emissions data collected by the ARB and local air pollution agencies.

Date of Government Version: 12/31/2017
Date Data Arrived at EDR: 06/20/2018
Date Made Active in Reports: 08/06/2018
Number of Days to Update: 47

Source: California Air Resources Board
Telephone: 916-322-2990
Last EDR Contact: 12/21/2018
Next Scheduled EDR Contact: 04/01/2019
Data Release Frequency: Varies

ENF: Enforcement Action Listing
A listing of Water Board Enforcement Actions. Formal is everything except Oral/Verbal Communication, Notice of Violation, Expedited Payment Letter, and Staff Enforcement Letter.

Date of Government Version: 11/01/2018
Date Data Arrived at EDR: 11/02/2018
Date Made Active in Reports: 12/13/2018
Number of Days to Update: 41

Source: State Water Resoruces Control Board
Telephone: 916-445-9379
Last EDR Contact: 01/17/2019
Next Scheduled EDR Contact: 05/06/2019
Data Release Frequency: Varies

Financial Assurance 1: Financial Assurance Information Listing
Financial Assurance information

Date of Government Version: 10/19/2018
Date Data Arrived at EDR: 10/23/2018
Date Made Active in Reports: 11/30/2018
Number of Days to Update: 38

Source: Department of Toxic Substances Control
Telephone: 916-255-3628
Last EDR Contact: 01/17/2019
Next Scheduled EDR Contact: 05/06/2019
Data Release Frequency: Varies

Financial Assurance 2: Financial Assurance Information Listing
A listing of financial assurance information for solid waste facilities. Financial assurance is intended to ensure that resources are available to pay for the cost of closure, post-closure care, and corrective measures if the owner or operator of a regulated facility is unable or unwilling to pay.

Date of Government Version: 11/18/2018
Date Data Arrived at EDR: 11/19/2018
Date Made Active in Reports: 01/11/2019
Number of Days to Update: 53

Source: California Integrated Waste Management Board
Telephone: 916-341-6066
Last EDR Contact: 11/07/2018
Next Scheduled EDR Contact: 02/25/2019
Data Release Frequency: Varies

HAZNET: Facility and Manifest Data

Facility and Manifest Data. The data is extracted from the copies of hazardous waste manifests received each year by the DTSC. The annual volume of manifests is typically 700,000 - 1,000,000 annually, representing approximately 350,000 - 500,000 shipments. Data are from the manifests submitted without correction, and therefore many contain some invalid values for data elements such as generator ID, TSD ID, waste category, and disposal method. This database begins with calendar year 1993.

Date of Government Version: 12/31/2017
Date Data Arrived at EDR: 10/10/2018
Date Made Active in Reports: 11/16/2018
Number of Days to Update: 37

Source: California Environmental Protection Agency
Telephone: 916-255-1136
Last EDR Contact: 01/07/2019
Next Scheduled EDR Contact: 04/22/2019
Data Release Frequency: Annually

ICE: ICE

Contains data pertaining to the Permitted Facilities with Inspections / Enforcements sites tracked in Envirostor.

Date of Government Version: 11/19/2018
Date Data Arrived at EDR: 11/19/2018
Date Made Active in Reports: 01/11/2019
Number of Days to Update: 53

Source: Department of Toxic Subsances Control
Telephone: 877-786-9427
Last EDR Contact: 11/19/2018
Next Scheduled EDR Contact: 03/04/2019
Data Release Frequency: Quarterly

HIST CORTESE: Hazardous Waste & Substance Site List

The sites for the list are designated by the State Water Resource Control Board [LUST], the Integrated Waste Board [SWF/LS], and the Department of Toxic Substances Control [CALSITES]. This listing is no longer updated by the state agency.

Date of Government Version: 04/01/2001
Date Data Arrived at EDR: 01/22/2009
Date Made Active in Reports: 04/08/2009
Number of Days to Update: 76

Source: Department of Toxic Substances Control
Telephone: 916-323-3400
Last EDR Contact: 01/22/2009
Next Scheduled EDR Contact: N/A
Data Release Frequency: No Update Planned

HWP: EnviroStor Permitted Facilities Listing

Detailed information on permitted hazardous waste facilities and corrective action ("cleanups") tracked in EnviroStor.

Date of Government Version: 11/19/2018
Date Data Arrived at EDR: 11/19/2018
Date Made Active in Reports: 01/11/2019
Number of Days to Update: 53

Source: Department of Toxic Substances Control
Telephone: 916-323-3400
Last EDR Contact: 11/19/2018
Next Scheduled EDR Contact: 03/04/2019
Data Release Frequency: Quarterly

HWT: Registered Hazardous Waste Transporter Database

A listing of hazardous waste transporters. In California, unless specifically exempted, it is unlawful for any person to transport hazardous wastes unless the person holds a valid registration issued by DTSC. A hazardous waste transporter registration is valid for one year and is assigned a unique registration number.

Date of Government Version: 10/09/2018
Date Data Arrived at EDR: 10/10/2018
Date Made Active in Reports: 11/16/2018
Number of Days to Update: 37

Source: Department of Toxic Substances Control
Telephone: 916-440-7145
Last EDR Contact: 01/08/2019
Next Scheduled EDR Contact: 04/22/2019
Data Release Frequency: Quarterly

MINES: Mines Site Location Listing
A listing of mine site locations from the Office of Mine Reclamation.

Date of Government Version: 12/10/2018
Date Data Arrived at EDR: 12/12/2018
Date Made Active in Reports: 01/15/2019
Number of Days to Update: 34

Source: Department of Conservation
Telephone: 916-322-1080
Last EDR Contact: 12/12/2018
Next Scheduled EDR Contact: 03/25/2019
Data Release Frequency: Quarterly

MWMP: Medical Waste Management Program Listing
The Medical Waste Management Program (MWMP) ensures the proper handling and disposal of medical waste by permitting and inspecting medical waste Offsite Treatment Facilities (PDF) and Transfer Stations (PDF) throughout the state. MWMP also oversees all Medical Waste Transporters.

Date of Government Version: 11/09/2018
Date Data Arrived at EDR: 12/05/2018
Date Made Active in Reports: 01/11/2019
Number of Days to Update: 37

Source: Department of Public Health
Telephone: 916-558-1784
Last EDR Contact: 12/05/2018
Next Scheduled EDR Contact: 03/18/2019
Data Release Frequency: Varies

NPDES: NPDES Permits Listing
A listing of NPDES permits, including stormwater.

Date of Government Version: 11/12/2018
Date Data Arrived at EDR: 11/14/2018
Date Made Active in Reports: 12/13/2018
Number of Days to Update: 29

Source: State Water Resources Control Board
Telephone: 916-445-9379
Last EDR Contact: 11/14/2018
Next Scheduled EDR Contact: 02/25/2019
Data Release Frequency: Quarterly

PEST LIC: Pesticide Regulation Licenses Listing
A listing of licenses and certificates issued by the Department of Pesticide Regulation. The DPR issues licenses and/or certificates to: Persons and businesses that apply or sell pesticides; Pest control dealers and brokers; Persons who advise on agricultural pesticide applications.

Date of Government Version: 12/03/2018
Date Data Arrived at EDR: 12/05/2018
Date Made Active in Reports: 01/11/2019
Number of Days to Update: 37

Source: Department of Pesticide Regulation
Telephone: 916-445-4038
Last EDR Contact: 12/05/2018
Next Scheduled EDR Contact: 03/18/2019
Data Release Frequency: Quarterly

PROC: Certified Processors Database
A listing of certified processors.

Date of Government Version: 12/10/2018
Date Data Arrived at EDR: 12/12/2018
Date Made Active in Reports: 01/15/2019
Number of Days to Update: 34

Source: Department of Conservation
Telephone: 916-323-3836
Last EDR Contact: 12/12/2018
Next Scheduled EDR Contact: 03/25/2019
Data Release Frequency: Quarterly

NOTIFY 65: Proposition 65 Records
Listings of all Proposition 65 incidents reported to counties by the State Water Resources Control Board and the Regional Water Quality Control Board. This database is no longer updated by the reporting agency.

Date of Government Version: 09/19/2018
Date Data Arrived at EDR: 09/20/2018
Date Made Active in Reports: 10/19/2018
Number of Days to Update: 29

Source: State Water Resources Control Board
Telephone: 916-445-3846
Last EDR Contact: 12/12/2018
Next Scheduled EDR Contact: 04/01/2019
Data Release Frequency: No Update Planned

UIC: UIC Listing
A listing of wells identified as underground injection wells, in the California Oil and Gas Wells database.

Date of Government Version: 04/27/2018
Date Data Arrived at EDR: 06/13/2018
Date Made Active in Reports: 07/17/2018
Number of Days to Update: 34

Source: Deaprtment of Conservation
Telephone: 916-445-2408
Last EDR Contact: 12/14/2018
Next Scheduled EDR Contact: 03/25/2019
Data Release Frequency: Varies

UIC GEO: Underground Injection Control Sites (GEOTRACKER)
Underground control injection sites

Date of Government Version: 12/10/2018
Date Data Arrived at EDR: 12/11/2018
Date Made Active in Reports: 01/15/2019
Number of Days to Update: 35

Source: State Water Resource Control Board
Telephone: 866-480-1028
Last EDR Contact: 12/12/2018
Next Scheduled EDR Contact: 03/25/2019
Data Release Frequency: Varies

WASTEWATER PITS: Oil Wastewater Pits Listing
Water officials discovered that oil producers have been dumping chemical-laden wastewater into hundreds of unlined pits that are operating without proper permits. Inspections completed by the Central Valley Regional Water Quality Control Board revealed the existence of previously unidentified waste sites. The water boards review found that more than one-third of the region's active disposal pits are operating without permission.

Date of Government Version: 05/08/2018
Date Data Arrived at EDR: 07/11/2018
Date Made Active in Reports: 09/13/2018
Number of Days to Update: 64

Source: RWQCB, Central Valley Region
Telephone: 559-445-5577
Last EDR Contact: 01/11/2019
Next Scheduled EDR Contact: 04/22/2019
Data Release Frequency: Varies

WDS: Waste Discharge System
Sites which have been issued waste discharge requirements.

Date of Government Version: 06/19/2007
Date Data Arrived at EDR: 06/20/2007
Date Made Active in Reports: 06/29/2007
Number of Days to Update: 9

Source: State Water Resources Control Board
Telephone: 916-341-5227
Last EDR Contact: 11/14/2018
Next Scheduled EDR Contact: 03/04/2019
Data Release Frequency: Quarterly

MILITARY PRIV SITES: Military Privatized Sites (GEOTRACKER)
Military privatized sites

Date of Government Version: 12/10/2018
Date Data Arrived at EDR: 12/11/2018
Date Made Active in Reports: 01/15/2019
Number of Days to Update: 35

Source: State Water Resources Control Board
Telephone: 866-480-1028
Last EDR Contact: 12/12/2018
Next Scheduled EDR Contact: 03/25/2019
Data Release Frequency: Varies

PROJECT: Project Sites (GEOTRACKER)
Projects sites

Date of Government Version: 12/10/2018
Date Data Arrived at EDR: 12/11/2018
Date Made Active in Reports: 01/15/2019
Number of Days to Update: 35

Source: State Water Resources Control Board
Telephone: 866-480-1028
Last EDR Contact: 12/12/2018
Next Scheduled EDR Contact: 03/25/2019
Data Release Frequency: Varies

WDR: Waste Discharge Requirements Listing
In general, the Waste Discharge Requirements (WDRs) Program (sometimes also referred to as the "Non Chapter 15 (Non 15) Program") regulates point discharges that are exempt pursuant to Subsection 20090 of Title 27 and not subject to the Federal Water Pollution Control Act. Exemptions from Title 27 may be granted for nine categories of discharges (e.g., sewage, wastewater, etc.) that meet, and continue to meet, the preconditions listed for each specific exemption. The scope of the WDRs Program also includes the discharge of wastes classified as inert, pursuant to section 20230 of Title 27.

Date of Government Version: 12/10/2018
Date Data Arrived at EDR: 12/12/2018
Date Made Active in Reports: 01/18/2019
Number of Days to Update: 37

Source: State Water Resources Control Board
Telephone: 916-341-5810
Last EDR Contact: 12/12/2018
Next Scheduled EDR Contact: 03/25/2019
Data Release Frequency: Quarterly

CIWQS: California Integrated Water Quality System

The California Integrated Water Quality System (CIWQS) is a computer system used by the State and Regional Water Quality Control Boards to track information about places of environmental interest, manage permits and other orders, track inspections, and manage violations and enforcement activities.

Date of Government Version: 12/03/2018
Date Data Arrived at EDR: 12/04/2018
Date Made Active in Reports: 01/11/2019
Number of Days to Update: 38

Source: State Water Resources Control Board
Telephone: 866-794-4977
Last EDR Contact: 12/04/2018
Next Scheduled EDR Contact: 03/18/2019
Data Release Frequency: Varies

CERS: CalEPA Regulated Site Portal Data

The CalEPA Regulated Site Portal database combines data about environmentally regulated sites and facilities in California into a single database. It combines data from a variety of state and federal databases, and provides an overview of regulated activities across the spectrum of environmental programs for any given location in California. These activities include hazardous materials and waste, state and federal cleanups, impacted ground and surface waters, and toxic materials

Date of Government Version: 10/22/2018
Date Data Arrived at EDR: 10/23/2018
Date Made Active in Reports: 11/30/2018
Number of Days to Update: 38

Source: California Environmental Protection Agency
Telephone: 916-323-2514
Last EDR Contact: 10/23/2018
Next Scheduled EDR Contact: 02/04/2019
Data Release Frequency: Varies

WIP: Well Investigation Program Case List

Well Investigation Program case in the San Gabriel and San Fernando Valley area.

Date of Government Version: 07/03/2009
Date Data Arrived at EDR: 07/21/2009
Date Made Active in Reports: 08/03/2009
Number of Days to Update: 13

Source: Los Angeles Water Quality Control Board
Telephone: 213-576-6726
Last EDR Contact: 12/19/2018
Next Scheduled EDR Contact: 04/08/2019
Data Release Frequency: Varies

NON-CASE INFO: Non-Case Information Sites (GEOTRACKER)

Non-Case Information sites

Date of Government Version: 12/10/2018
Date Data Arrived at EDR: 12/11/2018
Date Made Active in Reports: 01/15/2019
Number of Days to Update: 35

Source: State Water Resources Control Board
Telephone: 866-480-1028
Last EDR Contact: 12/12/2018
Next Scheduled EDR Contact: 03/25/2019
Data Release Frequency: Varies

OTHER OIL GAS: Other Oil & Gas Projects Sites (GEOTRACKER)

Other Oil & Gas Projects sites

Date of Government Version: 12/10/2018
Date Data Arrived at EDR: 12/11/2018
Date Made Active in Reports: 01/15/2019
Number of Days to Update: 35

Source: State Water Resources Control Board
Telephone: 866-480-1028
Last EDR Contact: 12/12/2018
Next Scheduled EDR Contact: 03/25/2019
Data Release Frequency: Varies

PROD WATER PONDS: Produced Water Ponds Sites (GEOTRACKER)

Produced water ponds sites

Date of Government Version: 12/10/2018
Date Data Arrived at EDR: 12/11/2018
Date Made Active in Reports: 01/15/2019
Number of Days to Update: 35

Source: State Water Resources Control Board
Telephone: 866-480-1028
Last EDR Contact: 12/12/2018
Next Scheduled EDR Contact: 03/25/2019
Data Release Frequency: Varies

SAMPLING POINT: Sampling Point ? Public Sites (GEOTRACKER)
Sampling point - public sites

Date of Government Version: 12/10/2018
Date Data Arrived at EDR: 12/11/2018
Date Made Active in Reports: 01/15/2019
Number of Days to Update: 35

Source: State Water Resources Control Board
Telephone: 866-480-1028
Last EDR Contact: 12/12/2018
Next Scheduled EDR Contact: 03/25/2019
Data Release Frequency: Varies

WELL STIM PROJ: Well Stimulation Project (GEOTRACKER)
Includes areas of groundwater monitoring plans, a depiction of the monitoring network, and the facilities, boundaries, and subsurface characteristics of the oilfield and the features (oil and gas wells, produced water ponds, UIC wells, water supply wells, etc?) being monitored

Date of Government Version: 12/10/2018
Date Data Arrived at EDR: 12/11/2018
Date Made Active in Reports: 01/15/2019
Number of Days to Update: 35

Source: State Water Resources Control Board
Telephone: 866-480-1028
Last EDR Contact: 12/12/2018
Next Scheduled EDR Contact: 03/25/2019
Data Release Frequency: Varies

EDR HIGH RISK HISTORICAL RECORDS

EDR Exclusive Records

EDR MGP: EDR Proprietary Manufactured Gas Plants
The EDR Proprietary Manufactured Gas Plant Database includes records of coal gas plants (manufactured gas plants) compiled by EDR's researchers. Manufactured gas sites were used in the United States from the 1800's to 1950's to produce a gas that could be distributed and used as fuel. These plants used whale oil, rosin, coal, or a mixture of coal, oil, and water that also produced a significant amount of waste. Many of the byproducts of the gas production, such as coal tar (oily waste containing volatile and non-volatile chemicals), sludges, oils and other compounds are potentially hazardous to human health and the environment. The byproduct from this process was frequently disposed of directly at the plant site and can remain or spread slowly, serving as a continuous source of soil and groundwater contamination.

Date of Government Version: N/A
Date Data Arrived at EDR: N/A
Date Made Active in Reports: N/A
Number of Days to Update: N/A

Source: EDR, Inc.
Telephone: N/A
Last EDR Contact: N/A
Next Scheduled EDR Contact: N/A
Data Release Frequency: No Update Planned

EDR Hist Auto: EDR Exclusive Historical Auto Stations
EDR has searched selected national collections of business directories and has collected listings of potential gas station/filling station/service station sites that were available to EDR researchers. EDR's review was limited to those categories of sources that might, in EDR's opinion, include gas station/filling station/service station establishments. The categories reviewed included, but were not limited to gas, gas station, gasoline station, filling station, auto, automobile repair, auto service station, service station, etc. This database falls within a category of information EDR classifies as "High Risk Historical Records", or HRHR. EDR's HRHR effort presents unique and sometimes proprietary data about past sites and operations that typically create environmental concerns, but may not show up in current government records searches.

Date of Government Version: N/A
Date Data Arrived at EDR: N/A
Date Made Active in Reports: N/A
Number of Days to Update: N/A

Source: EDR, Inc.
Telephone: N/A
Last EDR Contact: N/A
Next Scheduled EDR Contact: N/A
Data Release Frequency: Varies

EDR Hist Cleaner: EDR Exclusive Historical Cleaners

EDR has searched selected national collections of business directories and has collected listings of potential dry cleaner sites that were available to EDR researchers. EDR's review was limited to those categories of sources that might, in EDR's opinion, include dry cleaning establishments. The categories reviewed included, but were not limited to dry cleaners, cleaners, laundry, laundromat, cleaning/laundry, wash & dry etc. This database falls within a category of information EDR classifies as "High Risk Historical Records", or HRHR. EDR's HRHR effort presents unique and sometimes proprietary data about past sites and operations that typically create environmental concerns, but may not show up in current government records searches.

Date of Government Version: N/A
Date Data Arrived at EDR: N/A
Date Made Active in Reports: N/A
Number of Days to Update: N/A

Source: EDR, Inc.
Telephone: N/A
Last EDR Contact: N/A
Next Scheduled EDR Contact: N/A
Data Release Frequency: Varies

EDR RECOVERED GOVERNMENT ARCHIVES

Exclusive Recovered Govt. Archives

RGA LF: Recovered Government Archive Solid Waste Facilities List

The EDR Recovered Government Archive Landfill database provides a list of landfills derived from historical databases and includes many records that no longer appear in current government lists. Compiled from Records formerly available from the Department of Resources Recycling and Recovery in California.

Date of Government Version: N/A
Date Data Arrived at EDR: 07/01/2013
Date Made Active in Reports: 01/13/2014
Number of Days to Update: 196

Source: Department of Resources Recycling and Recovery
Telephone: N/A
Last EDR Contact: 06/01/2012
Next Scheduled EDR Contact: N/A
Data Release Frequency: Varies

RGA LUST: Recovered Government Archive Leaking Underground Storage Tank

The EDR Recovered Government Archive Leaking Underground Storage Tank database provides a list of LUST incidents derived from historical databases and includes many records that no longer appear in current government lists. Compiled from Records formerly available from the State Water Resources Control Board in California.

Date of Government Version: N/A
Date Data Arrived at EDR: 07/01/2013
Date Made Active in Reports: 12/30/2013
Number of Days to Update: 182

Source: State Water Resources Control Board
Telephone: N/A
Last EDR Contact: 06/01/2012
Next Scheduled EDR Contact: N/A
Data Release Frequency: Varies

COUNTY RECORDS

ALAMEDA COUNTY:

CS ALAMEDA: Contaminated Sites

A listing of contaminated sites overseen by the Toxic Release Program (oil and groundwater contamination from chemical releases and spills) and the Leaking Underground Storage Tank Program (soil and ground water contamination from leaking petroleum USTs).

Date of Government Version: 10/05/2018
Date Data Arrived at EDR: 10/10/2018
Date Made Active in Reports: 11/01/2018
Number of Days to Update: 22

Source: Alameda County Environmental Health Services
Telephone: 510-567-6700
Last EDR Contact: 01/07/2019
Next Scheduled EDR Contact: 04/22/2019
Data Release Frequency: Semi-Annually

UST ALAMEDA: Underground Tanks

Underground storage tank sites located in Alameda county.

Date of Government Version: 10/05/2018
Date Data Arrived at EDR: 10/10/2018
Date Made Active in Reports: 11/02/2018
Number of Days to Update: 23

Source: Alameda County Environmental Health Services
Telephone: 510-567-6700
Last EDR Contact: 01/07/2019
Next Scheduled EDR Contact: 04/24/2047
Data Release Frequency: Semi-Annually

AMADOR COUNTY:

GOVERNMENT RECORDS SEARCHED / DATA CURRENCY TRACKING

CUPA AMADOR: CUPA Facility List
Cupa Facility List

Date of Government Version: 07/01/2018
Date Data Arrived at EDR: 07/24/2018
Date Made Active in Reports: 08/20/2018
Number of Days to Update: 27

Source: Amador County Environmental Health
Telephone: 209-223-6439
Last EDR Contact: 01/04/2019
Next Scheduled EDR Contact: 03/18/2019
Data Release Frequency: Varies

BUTTE COUNTY:

CUPA BUTTE: CUPA Facility Listing
Cupa facility list.

Date of Government Version: 04/21/2017
Date Data Arrived at EDR: 04/25/2017
Date Made Active in Reports: 08/09/2017
Number of Days to Update: 106

Source: Public Health Department
Telephone: 530-538-7149
Last EDR Contact: 01/07/2019
Next Scheduled EDR Contact: 04/22/2019
Data Release Frequency: No Update Planned

CALVERAS COUNTY:

CUPA CALVERAS: CUPA Facility Listing
Cupa Facility Listing

Date of Government Version: 10/31/2018
Date Data Arrived at EDR: 12/04/2018
Date Made Active in Reports: 12/12/2018
Number of Days to Update: 8

Source: Calveras County Environmental Health
Telephone: 209-754-6399
Last EDR Contact: 12/21/2018
Next Scheduled EDR Contact: 04/08/2019
Data Release Frequency: Quarterly

COLUSA COUNTY:

CUPA COLUSA: CUPA Facility List
Cupa facility list.

Date of Government Version: 05/23/2018
Date Data Arrived at EDR: 05/24/2018
Date Made Active in Reports: 07/13/2018
Number of Days to Update: 50

Source: Health & Human Services
Telephone: 530-458-0396
Last EDR Contact: 11/14/2018
Next Scheduled EDR Contact: 02/18/2019
Data Release Frequency: Semi-Annually

CONTRA COSTA COUNTY:

SL CONTRA COSTA: Site List
List includes sites from the underground tank, hazardous waste generator and business plan/2185 programs.

Date of Government Version: 11/26/2018
Date Data Arrived at EDR: 11/30/2018
Date Made Active in Reports: 01/15/2019
Number of Days to Update: 46

Source: Contra Costa Health Services Department
Telephone: 925-646-2286
Last EDR Contact: 10/29/2018
Next Scheduled EDR Contact: 02/11/2019
Data Release Frequency: Semi-Annually

DEL NORTE COUNTY:

CUPA DEL NORTE: CUPA Facility List
Cupa Facility list

Date of Government Version: 08/16/2018
Date Data Arrived at EDR: 11/06/2018
Date Made Active in Reports: 11/14/2018
Number of Days to Update: 8

Source: Del Norte County Environmental Health Division
Telephone: 707-465-0426
Last EDR Contact: 10/25/2018
Next Scheduled EDR Contact: 02/11/2019
Data Release Frequency: Varies

EL DORADO COUNTY:

CUPA EL DORADO: CUPA Facility List
CUPA facility list.

Date of Government Version: 12/13/2018
Date Data Arrived at EDR: 12/18/2018
Date Made Active in Reports: 01/15/2019
Number of Days to Update: 28

Source: El Dorado County Environmental Management Department
Telephone: 530-621-6623
Last EDR Contact: 11/16/2018
Next Scheduled EDR Contact: 02/11/2019
Data Release Frequency: Varies

FRESNO COUNTY:

CUPA FRESNO: CUPA Resources List
Certified Unified Program Agency. CUPA's are responsible for implementing a unified hazardous materials and hazardous waste management regulatory program. The agency provides oversight of businesses that deal with hazardous materials, operate underground storage tanks or aboveground storage tanks.

Date of Government Version: 10/16/2018
Date Data Arrived at EDR: 10/18/2018
Date Made Active in Reports: 11/14/2018
Number of Days to Update: 27

Source: Dept. of Community Health
Telephone: 559-445-3271
Last EDR Contact: 12/26/2018
Next Scheduled EDR Contact: 04/15/2019
Data Release Frequency: Semi-Annually

GLENN COUNTY:

CUPA GLENN: CUPA Facility List
Cupa facility list

Date of Government Version: 01/22/2018
Date Data Arrived at EDR: 01/24/2018
Date Made Active in Reports: 03/14/2018
Number of Days to Update: 49

Source: Glenn County Air Pollution Control District
Telephone: 830-934-6500
Last EDR Contact: 01/17/2019
Next Scheduled EDR Contact: 05/06/2019
Data Release Frequency: Varies

HUMBOLDT COUNTY:

CUPA HUMBOLDT: CUPA Facility List
CUPA facility list.

Date of Government Version: 12/11/2018
Date Data Arrived at EDR: 12/13/2018
Date Made Active in Reports: 01/15/2019
Number of Days to Update: 33

Source: Humboldt County Environmental Health
Telephone: N/A
Last EDR Contact: 11/19/2018
Next Scheduled EDR Contact: 03/04/2019
Data Release Frequency: Semi-Annually

IMPERIAL COUNTY:

CUPA IMPERIAL: CUPA Facility List
Cupa facility list.

Date of Government Version: 10/22/2018
Date Data Arrived at EDR: 10/25/2018
Date Made Active in Reports: 11/14/2018
Number of Days to Update: 20

Source: San Diego Border Field Office
Telephone: 760-339-2777
Last EDR Contact: 01/17/2019
Next Scheduled EDR Contact: 05/06/2019
Data Release Frequency: Varies

INYO COUNTY:

CUPA INYO: CUPA Facility List
Cupa facility list.

Date of Government Version: 04/02/2018
Date Data Arrived at EDR: 04/03/2018
Date Made Active in Reports: 06/14/2018
Number of Days to Update: 72

Source: Inyo County Environmental Health Services
Telephone: 760-878-0238
Last EDR Contact: 11/14/2018
Next Scheduled EDR Contact: 03/04/2019
Data Release Frequency: Varies

KERN COUNTY:

UST KERN: Underground Storage Tank Sites & Tank Listing
Kern County Sites and Tanks Listing.

Date of Government Version: 11/02/2018
Date Data Arrived at EDR: 11/07/2018
Date Made Active in Reports: 12/14/2018
Number of Days to Update: 37

Source: Kern County Environment Health Services Department
Telephone: 661-862-8700
Last EDR Contact: 11/01/2018
Next Scheduled EDR Contact: 02/18/2019
Data Release Frequency: Quarterly

KINGS COUNTY:

CUPA KINGS: CUPA Facility List
A listing of sites included in the county's Certified Unified Program Agency database. California's Secretary for Environmental Protection established the unified hazardous materials and hazardous waste regulatory program as required by chapter 6.11 of the California Health and Safety Code. The Unified Program consolidates the administration, permits, inspections, and enforcement activities.

Date of Government Version: 11/21/2018
Date Data Arrived at EDR: 11/27/2018
Date Made Active in Reports: 12/12/2018
Number of Days to Update: 15

Source: Kings County Department of Public Health
Telephone: 559-584-1411
Last EDR Contact: 11/14/2018
Next Scheduled EDR Contact: 03/04/2019
Data Release Frequency: Varies

LAKE COUNTY:

CUPA LAKE: CUPA Facility List
Cupa facility list

Date of Government Version: 11/07/2018
Date Data Arrived at EDR: 11/08/2018
Date Made Active in Reports: 11/14/2018
Number of Days to Update: 6

Source: Lake County Environmental Health
Telephone: 707-263-1164
Last EDR Contact: 01/14/2019
Next Scheduled EDR Contact: 04/29/2019
Data Release Frequency: Varies

LASSEN COUNTY:

CUPA LASSEN: CUPA Facility List
Cupa facility list

Date of Government Version: 10/15/2018
Date Data Arrived at EDR: 10/23/2018
Date Made Active in Reports: 11/14/2018
Number of Days to Update: 22

Source: Lassen County Environmental Health
Telephone: 530-251-8528
Last EDR Contact: 01/17/2019
Next Scheduled EDR Contact: 05/06/2019
Data Release Frequency: Varies

LOS ANGELES COUNTY:

AOCONCERN: Key Areas of Concerns in Los Angeles County
San Gabriel Valley areas where VOC contamination is at or above the MCL as designated by region 9 EPA office. Date of Government Version: 3/30/2009 Exide Site area is a cleanup plan of lead-impacted soil surrounding the former Exide Facility as designated by the DTSC. Date of Government Version: 7/17/2017

Date of Government Version: 03/30/2009
Date Data Arrived at EDR: 03/31/2009
Date Made Active in Reports: 10/23/2009
Number of Days to Update: 206

Source: N/A
Telephone: N/A
Last EDR Contact: 12/12/2018
Next Scheduled EDR Contact: 04/01/2019
Data Release Frequency: No Update Planned

HMS LOS ANGELES: HMS: Street Number List
Industrial Waste and Underground Storage Tank Sites.

Date of Government Version: 09/20/2018
Date Data Arrived at EDR: 10/12/2018
Date Made Active in Reports: 11/16/2018
Number of Days to Update: 35

Source: Department of Public Works
Telephone: 626-458-3517
Last EDR Contact: 01/07/2019
Next Scheduled EDR Contact: 04/22/2019
Data Release Frequency: Semi-Annually

LF LOS ANGELES: List of Solid Waste Facilities
Solid Waste Facilities in Los Angeles County.

Date of Government Version: 10/15/2018
Date Data Arrived at EDR: 10/16/2018
Date Made Active in Reports: 11/16/2018
Number of Days to Update: 31

Source: La County Department of Public Works
Telephone: 818-458-5185
Last EDR Contact: 01/15/2019
Next Scheduled EDR Contact: 04/29/2019
Data Release Frequency: Varies

LF LOS ANGELES CITY: City of Los Angeles Landfills
Landfills owned and maintained by the City of Los Angeles.

Date of Government Version: 01/01/2018
Date Data Arrived at EDR: 05/01/2018
Date Made Active in Reports: 05/14/2018
Number of Days to Update: 13

Source: Engineering & Construction Division
Telephone: 213-473-7869
Last EDR Contact: 01/15/2019
Next Scheduled EDR Contact: 04/29/2019
Data Release Frequency: Varies

SITE MIT LOS ANGELES: Site Mitigation List
Industrial sites that have had some sort of spill or complaint.

Date of Government Version: 07/01/2018
Date Data Arrived at EDR: 10/16/2018
Date Made Active in Reports: 11/16/2018
Number of Days to Update: 31

Source: Community Health Services
Telephone: 323-890-7806
Last EDR Contact: 01/14/2019
Next Scheduled EDR Contact: 04/29/2019
Data Release Frequency: Annually

UST EL SEGUNDO: City of El Segundo Underground Storage Tank
Underground storage tank sites located in El Segundo city.

Date of Government Version: 01/21/2017
Date Data Arrived at EDR: 04/19/2017
Date Made Active in Reports: 05/10/2017
Number of Days to Update: 21

Source: City of El Segundo Fire Department
Telephone: 310-524-2236
Last EDR Contact: 01/14/2019
Next Scheduled EDR Contact: 04/29/2019
Data Release Frequency: Semi-Annually

UST LONG BEACH: City of Long Beach Underground Storage Tank
Underground storage tank sites located in the city of Long Beach.

Date of Government Version: 03/09/2017
Date Data Arrived at EDR: 03/10/2017
Date Made Active in Reports: 05/03/2017
Number of Days to Update: 54

Source: City of Long Beach Fire Department
Telephone: 562-570-2563
Last EDR Contact: 01/17/2019
Next Scheduled EDR Contact: 05/06/2019
Data Release Frequency: Annually

UST TORRANCE: City of Torrance Underground Storage Tank
Underground storage tank sites located in the city of Torrance.

Date of Government Version: 10/02/2018
Date Data Arrived at EDR: 10/05/2018
Date Made Active in Reports: 11/02/2018
Number of Days to Update: 28

Source: City of Torrance Fire Department
Telephone: 310-618-2973
Last EDR Contact: 01/17/2019
Next Scheduled EDR Contact: 05/06/2019
Data Release Frequency: Semi-Annually

MADERA COUNTY:

CUPA MADERA: CUPA Facility List
A listing of sites included in the county's Certified Unified Program Agency database. California's Secretary for Environmental Protection established the unified hazardous materials and hazardous waste regulatory program as required by chapter 6.11 of the California Health and Safety Code. The Unified Program consolidates the administration, permits, inspections, and enforcement activities.

Date of Government Version: 11/26/2018
Date Data Arrived at EDR: 11/27/2018
Date Made Active in Reports: 12/12/2018
Number of Days to Update: 15

Source: Madera County Environmental Health
Telephone: 559-675-7823
Last EDR Contact: 11/14/2018
Next Scheduled EDR Contact: 03/04/2019
Data Release Frequency: Varies

MARIN COUNTY:

UST MARIN: Underground Storage Tank Sites
Currently permitted USTs in Marin County.

Date of Government Version: 09/26/2018
Date Data Arrived at EDR: 10/04/2018
Date Made Active in Reports: 11/02/2018
Number of Days to Update: 29

Source: Public Works Department Waste Management
Telephone: 415-473-6647
Last EDR Contact: 01/14/2019
Next Scheduled EDR Contact: 04/15/2019
Data Release Frequency: Semi-Annually

MERCED COUNTY:

CUPA MERCED: CUPA Facility List
CUPA facility list.

Date of Government Version: 08/29/2018
Date Data Arrived at EDR: 08/31/2018
Date Made Active in Reports: 09/19/2018
Number of Days to Update: 19

Source: Merced County Environmental Health
Telephone: 209-381-1094
Last EDR Contact: 01/09/2019
Next Scheduled EDR Contact: 03/04/2019
Data Release Frequency: Varies

MONO COUNTY:

CUPA MONO: CUPA Facility List
CUPA Facility List

Date of Government Version: 07/18/2018
Date Data Arrived at EDR: 09/04/2018
Date Made Active in Reports: 09/19/2018
Number of Days to Update: 15

Source: Mono County Health Department
Telephone: 760-932-5580
Last EDR Contact: 12/06/2018
Next Scheduled EDR Contact: 03/11/2019
Data Release Frequency: Varies

MONTEREY COUNTY:

CUPA MONTEREY: CUPA Facility Listing
CUPA Program listing from the Environmental Health Division.

Date of Government Version: 10/29/2018
Date Data Arrived at EDR: 11/01/2018
Date Made Active in Reports: 11/16/2018
Number of Days to Update: 15

Source: Monterey County Health Department
Telephone: 831-796-1297
Last EDR Contact: 12/27/2018
Next Scheduled EDR Contact: 04/15/2019
Data Release Frequency: Varies

NAPA COUNTY:

LUST NAPA: Sites With Reported Contamination
A listing of leaking underground storage tank sites located in Napa county.

Date of Government Version: 01/09/2017
Date Data Arrived at EDR: 01/11/2017
Date Made Active in Reports: 03/02/2017
Number of Days to Update: 50

Source: Napa County Department of Environmental Management
Telephone: 707-253-4269
Last EDR Contact: 11/21/2018
Next Scheduled EDR Contact: 03/11/2019
Data Release Frequency: No Update Planned

UST NAPA: Closed and Operating Underground Storage Tank Sites
Underground storage tank sites located in Napa county.

Date of Government Version: 11/28/2018
Date Data Arrived at EDR: 11/30/2018
Date Made Active in Reports: 12/14/2018
Number of Days to Update: 14

Source: Napa County Department of Environmental Management
Telephone: 707-253-4269
Last EDR Contact: 11/26/2018
Next Scheduled EDR Contact: 03/11/2019
Data Release Frequency: No Update Planned

NEVADA COUNTY:

CUPA NEVADA: CUPA Facility List
CUPA facility list.

Date of Government Version: 11/06/2018
Date Data Arrived at EDR: 11/08/2018
Date Made Active in Reports: 11/14/2018
Number of Days to Update: 6

Source: Community Development Agency
Telephone: 530-265-1467
Last EDR Contact: 10/25/2018
Next Scheduled EDR Contact: 02/11/2019
Data Release Frequency: Varies

ORANGE COUNTY:

IND_SITE ORANGE: List of Industrial Site Cleanups
Petroleum and non-petroleum spills.

Date of Government Version: 10/04/2018
Date Data Arrived at EDR: 11/14/2018
Date Made Active in Reports: 12/13/2018
Number of Days to Update: 29

Source: Health Care Agency
Telephone: 714-834-3446
Last EDR Contact: 11/05/2018
Next Scheduled EDR Contact: 02/18/2019
Data Release Frequency: Annually

LUST ORANGE: List of Underground Storage Tank Cleanups
Orange County Underground Storage Tank Cleanups (LUST).

Date of Government Version: 10/04/2018
Date Data Arrived at EDR: 11/14/2018
Date Made Active in Reports: 12/13/2018
Number of Days to Update: 29

Source: Health Care Agency
Telephone: 714-834-3446
Last EDR Contact: 11/05/2018
Next Scheduled EDR Contact: 02/18/2019
Data Release Frequency: Quarterly

UST ORANGE: List of Underground Storage Tank Facilities
Orange County Underground Storage Tank Facilities (UST).

Date of Government Version: 10/04/2018
Date Data Arrived at EDR: 11/06/2018
Date Made Active in Reports: 12/14/2018
Number of Days to Update: 38

Source: Health Care Agency
Telephone: 714-834-3446
Last EDR Contact: 11/06/2018
Next Scheduled EDR Contact: 02/18/2019
Data Release Frequency: Quarterly

PLACER COUNTY:

MS PLACER: Master List of Facilities
List includes aboveground tanks, underground tanks and cleanup sites.

Date of Government Version: 11/29/2018
Date Data Arrived at EDR: 12/04/2018
Date Made Active in Reports: 01/11/2019
Number of Days to Update: 38

Source: Placer County Health and Human Services
Telephone: 530-745-2363
Last EDR Contact: 11/29/2018
Next Scheduled EDR Contact: 03/18/2019
Data Release Frequency: Semi-Annually

PLUMAS COUNTY:

CUPA PLUMAS: CUPA Facility List
Plumas County CUPA Program facilities.

Date of Government Version: 07/19/2018
Date Data Arrived at EDR: 07/25/2018
Date Made Active in Reports: 09/05/2018
Number of Days to Update: 42

Source: Plumas County Environmental Health
Telephone: 530-283-6355
Last EDR Contact: 01/17/2019
Next Scheduled EDR Contact: 05/06/2019
Data Release Frequency: Varies

RIVERSIDE COUNTY:

LUST RIVERSIDE: Listing of Underground Tank Cleanup Sites
Riverside County Underground Storage Tank Cleanup Sites (LUST).

Date of Government Version: 10/10/2018
Date Data Arrived at EDR: 10/12/2018
Date Made Active in Reports: 10/16/2018
Number of Days to Update: 4

Source: Department of Environmental Health
Telephone: 951-358-5055
Last EDR Contact: 12/17/2018
Next Scheduled EDR Contact: 04/01/2019
Data Release Frequency: Quarterly

UST RIVERSIDE: Underground Storage Tank Tank List
Underground storage tank sites located in Riverside county.

Date of Government Version: 10/10/2018
Date Data Arrived at EDR: 10/12/2018
Date Made Active in Reports: 11/05/2018
Number of Days to Update: 24

Source: Department of Environmental Health
Telephone: 951-358-5055
Last EDR Contact: 12/17/2018
Next Scheduled EDR Contact: 04/01/2019
Data Release Frequency: Quarterly

SACRAMENTO COUNTY:

CS SACRAMENTO: Toxic Site Clean-Up List
List of sites where unauthorized releases of potentially hazardous materials have occurred.

Date of Government Version: 08/03/2018
Date Data Arrived at EDR: 10/02/2018
Date Made Active in Reports: 11/01/2018
Number of Days to Update: 30

Source: Sacramento County Environmental Management
Telephone: 916-875-8406
Last EDR Contact: 01/04/2019
Next Scheduled EDR Contact: 04/15/2019
Data Release Frequency: Quarterly

ML SACRAMENTO: Master Hazardous Materials Facility List
Any business that has hazardous materials on site - hazardous material storage sites, underground storage tanks, waste generators.

Date of Government Version: 08/23/2018
Date Data Arrived at EDR: 10/02/2018
Date Made Active in Reports: 11/02/2018
Number of Days to Update: 31

Source: Sacramento County Environmental Management
Telephone: 916-875-8406
Last EDR Contact: 12/28/2018
Next Scheduled EDR Contact: 04/15/2019
Data Release Frequency: Quarterly

SAN BENITO COUNTY:

CUPA SAN BENITO: CUPA Facility List
Cupa facility list

Date of Government Version: 11/15/2018
Date Data Arrived at EDR: 11/16/2018
Date Made Active in Reports: 12/13/2018
Number of Days to Update: 27

Source: San Benito County Environmental Health
Telephone: N/A
Last EDR Contact: 11/14/2018
Next Scheduled EDR Contact: 02/18/2019
Data Release Frequency: Varies

SAN BERNARDINO COUNTY:

PERMITS SAN BERNARDINO: Hazardous Material Permits
This listing includes underground storage tanks, medical waste handlers/generators, hazardous materials handlers, hazardous waste generators, and waste oil generators/handlers.

Date of Government Version: 11/28/2018
Date Data Arrived at EDR: 11/30/2018
Date Made Active in Reports: 01/11/2019
Number of Days to Update: 42

Source: San Bernardino County Fire Department Hazardous Materials Division
Telephone: 909-387-3041
Last EDR Contact: 11/05/2018
Next Scheduled EDR Contact: 02/18/2019
Data Release Frequency: Quarterly

SAN DIEGO COUNTY:

HMMD SAN DIEGO: Hazardous Materials Management Division Database

The database includes: HE58 - This report contains the business name, site address, business phone number, establishment 'H' permit number, type of permit, and the business status. HE17 - In addition to providing the same information provided in the HE58 listing, HE17 provides inspection dates, violations received by the establishment, hazardous waste generated, the quantity, method of storage, treatment/disposal of waste and the hauler, and information on underground storage tanks. Unauthorized Release List - Includes a summary of environmental contamination cases in San Diego County (underground tank cases, non-tank cases, groundwater contamination, and soil contamination are included.)

Date of Government Version: 12/03/2018
Date Data Arrived at EDR: 12/05/2018
Date Made Active in Reports: 01/11/2019
Number of Days to Update: 37

Source: Hazardous Materials Management Division
Telephone: 619-338-2268
Last EDR Contact: 12/05/2018
Next Scheduled EDR Contact: 03/18/2019
Data Release Frequency: Quarterly

LF SAN DIEGO: Solid Waste Facilities

San Diego County Solid Waste Facilities.

Date of Government Version: 04/18/2018
Date Data Arrived at EDR: 04/24/2018
Date Made Active in Reports: 06/19/2018
Number of Days to Update: 56

Source: Department of Health Services
Telephone: 619-338-2209
Last EDR Contact: 01/17/2019
Next Scheduled EDR Contact: 05/06/2019
Data Release Frequency: Varies

SAN DIEGO CO LOP: Local Oversight Program Listing

A listing of all LOP release sites that are or were under the County of San Diego's jurisdiction. Included are closed or transferred cases, open cases, and cases that did not have a case type indicated. The cases without a case type are mostly complaints; however, some of them could be LOP cases.

Date of Government Version: 10/22/2018
Date Data Arrived at EDR: 10/23/2018
Date Made Active in Reports: 11/30/2018
Number of Days to Update: 38

Source: Department of Environmental Health
Telephone: 858-505-6874
Last EDR Contact: 01/17/2019
Next Scheduled EDR Contact: 05/06/2019
Data Release Frequency: Varies

SAN DIEGO CO. SAM: Environmental Case Listing

The listing contains all underground tank release cases and projects pertaining to properties contaminated with hazardous substances that are actively under review by the Site Assessment and Mitigation Program.

Date of Government Version: 03/23/2010
Date Data Arrived at EDR: 06/15/2010
Date Made Active in Reports: 07/09/2010
Number of Days to Update: 24

Source: San Diego County Department of Environmental Health
Telephone: 619-338-2371
Last EDR Contact: 11/29/2018
Next Scheduled EDR Contact: 03/18/2019
Data Release Frequency: No Update Planned

SAN FRANCISCO COUNTY:

LUST SAN FRANCISCO: Local Oversite Facilities

A listing of leaking underground storage tank sites located in San Francisco county.

Date of Government Version: 09/19/2008
Date Data Arrived at EDR: 09/19/2008
Date Made Active in Reports: 09/29/2008
Number of Days to Update: 10

Source: Department Of Public Health San Francisco County
Telephone: 415-252-3920
Last EDR Contact: 11/01/2018
Next Scheduled EDR Contact: 02/18/2019
Data Release Frequency: Quarterly

UST SAN FRANCISCO: Underground Storage Tank Information

Underground storage tank sites located in San Francisco county.

Date of Government Version: 11/05/2018
Date Data Arrived at EDR: 11/06/2018
Date Made Active in Reports: 12/14/2018
Number of Days to Update: 38

Source: Department of Public Health
Telephone: 415-252-3920
Last EDR Contact: 11/01/2018
Next Scheduled EDR Contact: 02/18/2019
Data Release Frequency: Quarterly

SAN JOAQUIN COUNTY:

UST SAN JOAQUIN: San Joaquin Co. UST
A listing of underground storage tank locations in San Joaquin county.

Date of Government Version: 06/22/2018
Date Data Arrived at EDR: 06/26/2018
Date Made Active in Reports: 07/11/2018
Number of Days to Update: 15

Source: Environmental Health Department
Telephone: N/A
Last EDR Contact: 12/12/2018
Next Scheduled EDR Contact: 04/01/2019
Data Release Frequency: Semi-Annually

SAN LUIS OBISPO COUNTY:

CUPA SAN LUIS OBISPO: CUPA Facility List
Cupa Facility List.

Date of Government Version: 11/14/2018
Date Data Arrived at EDR: 11/15/2018
Date Made Active in Reports: 12/13/2018
Number of Days to Update: 28

Source: San Luis Obispo County Public Health Department
Telephone: 805-781-5596
Last EDR Contact: 11/14/2018
Next Scheduled EDR Contact: 03/04/2019
Data Release Frequency: Varies

SAN MATEO COUNTY:

BI SAN MATEO: Business Inventory
List includes Hazardous Materials Business Plan, hazardous waste generators, and underground storage tanks.

Date of Government Version: 12/03/2018
Date Data Arrived at EDR: 12/12/2018
Date Made Active in Reports: 01/15/2019
Number of Days to Update: 34

Source: San Mateo County Environmental Health Services Division
Telephone: 650-363-1921
Last EDR Contact: 12/12/2018
Next Scheduled EDR Contact: 03/25/2019
Data Release Frequency: Annually

LUST SAN MATEO: Fuel Leak List
A listing of leaking underground storage tank sites located in San Mateo county.

Date of Government Version: 09/18/2018
Date Data Arrived at EDR: 09/20/2018
Date Made Active in Reports: 10/17/2018
Number of Days to Update: 27

Source: San Mateo County Environmental Health Services Division
Telephone: 650-363-1921
Last EDR Contact: 09/10/2018
Next Scheduled EDR Contact: 12/24/2018
Data Release Frequency: Semi-Annually

SANTA BARBARA COUNTY:

CUPA SANTA BARBARA: CUPA Facility Listing
CUPA Program Listing from the Environmental Health Services division.

Date of Government Version: 09/08/2011
Date Data Arrived at EDR: 09/09/2011
Date Made Active in Reports: 10/07/2011
Number of Days to Update: 28

Source: Santa Barbara County Public Health Department
Telephone: 805-686-8167
Last EDR Contact: 11/14/2018
Next Scheduled EDR Contact: 03/04/2019
Data Release Frequency: Varies

SANTA CLARA COUNTY:

CUPA SANTA CLARA: Cupa Facility List
Cupa facility list

Date of Government Version: 11/16/2018
Date Data Arrived at EDR: 11/16/2018
Date Made Active in Reports: 12/13/2018
Number of Days to Update: 27

Source: Department of Environmental Health
Telephone: 408-918-1973
Last EDR Contact: 11/14/2018
Next Scheduled EDR Contact: 03/04/2019
Data Release Frequency: Varies

HIST LUST SANTA CLARA: HIST LUST - Fuel Leak Site Activity Report
A listing of open and closed leaking underground storage tanks. This listing is no longer updated by the county. Leaking underground storage tanks are now handled by the Department of Environmental Health.

Date of Government Version: 03/29/2005
Date Data Arrived at EDR: 03/30/2005
Date Made Active in Reports: 04/21/2005
Number of Days to Update: 22

Source: Santa Clara Valley Water District
Telephone: 408-265-2600
Last EDR Contact: 03/23/2009
Next Scheduled EDR Contact: 06/22/2009
Data Release Frequency: No Update Planned

LUST SANTA CLARA: LOP Listing
A listing of leaking underground storage tanks located in Santa Clara county.

Date of Government Version: 03/03/2014
Date Data Arrived at EDR: 03/05/2014
Date Made Active in Reports: 03/18/2014
Number of Days to Update: 13

Source: Department of Environmental Health
Telephone: 408-918-3417
Last EDR Contact: 11/21/2018
Next Scheduled EDR Contact: 03/11/2019
Data Release Frequency: Annually

SAN JOSE HAZMAT: Hazardous Material Facilities
Hazardous material facilities, including underground storage tank sites.

Date of Government Version: 11/01/2018
Date Data Arrived at EDR: 11/06/2018
Date Made Active in Reports: 12/14/2018
Number of Days to Update: 38

Source: City of San Jose Fire Department
Telephone: 408-535-7694
Last EDR Contact: 11/01/2018
Next Scheduled EDR Contact: 02/18/2019
Data Release Frequency: Annually

SANTA CRUZ COUNTY:

CUPA SANTA CRUZ: CUPA Facility List
CUPA facility listing.

Date of Government Version: 01/21/2017
Date Data Arrived at EDR: 02/22/2017
Date Made Active in Reports: 05/23/2017
Number of Days to Update: 90

Source: Santa Cruz County Environmental Health
Telephone: 831-464-2761
Last EDR Contact: 11/14/2018
Next Scheduled EDR Contact: 03/04/2019
Data Release Frequency: Varies

SHASTA COUNTY:

CUPA SHASTA: CUPA Facility List
Cupa Facility List.

Date of Government Version: 06/15/2017
Date Data Arrived at EDR: 06/19/2017
Date Made Active in Reports: 08/09/2017
Number of Days to Update: 51

Source: Shasta County Department of Resource Management
Telephone: 530-225-5789
Last EDR Contact: 11/14/2018
Next Scheduled EDR Contact: 03/04/2019
Data Release Frequency: Varies

SOLANO COUNTY:

LUST SOLANO: Leaking Underground Storage Tanks
A listing of leaking underground storage tank sites located in Solano county.

Date of Government Version: 11/29/2018
Date Data Arrived at EDR: 12/04/2018
Date Made Active in Reports: 01/11/2019
Number of Days to Update: 38

Source: Solano County Department of Environmental Management
Telephone: 707-784-6770
Last EDR Contact: 11/29/2018
Next Scheduled EDR Contact: 03/18/2019
Data Release Frequency: Quarterly

UST SOLANO: Underground Storage Tanks
Underground storage tank sites located in Solano county.

Date of Government Version: 11/29/2018
Date Data Arrived at EDR: 12/04/2018
Date Made Active in Reports: 12/14/2018
Number of Days to Update: 10

Source: Solano County Department of Environmental Management
Telephone: 707-784-6770
Last EDR Contact: 11/29/2018
Next Scheduled EDR Contact: 03/18/2019
Data Release Frequency: Quarterly

SONOMA COUNTY:

CUPA SONOMA: Cupa Facility List
Cupa Facility list

Date of Government Version: 12/21/2018
Date Data Arrived at EDR: 12/27/2018
Date Made Active in Reports: 01/15/2019
Number of Days to Update: 19

Source: County of Sonoma Fire & Emergency Services Department
Telephone: 707-565-1174
Last EDR Contact: 12/19/2018
Next Scheduled EDR Contact: 04/08/2019
Data Release Frequency: Varies

LUST SONOMA: Leaking Underground Storage Tank Sites
A listing of leaking underground storage tank sites located in Sonoma county.

Date of Government Version: 10/02/2018
Date Data Arrived at EDR: 10/04/2018
Date Made Active in Reports: 10/25/2018
Number of Days to Update: 21

Source: Department of Health Services
Telephone: 707-565-6565
Last EDR Contact: 01/07/2019
Next Scheduled EDR Contact: 04/08/2019
Data Release Frequency: Quarterly

STANISLAUS COUNTY:

CUPA STANISLAUS: CUPA Facility List
Cupa facility list

Date of Government Version: 12/11/2018
Date Data Arrived at EDR: 12/13/2018
Date Made Active in Reports: 01/15/2019
Number of Days to Update: 33

Source: Stanislaus County Department of Ennvironmental Protection
Telephone: 209-525-6751
Last EDR Contact: 12/13/2018
Next Scheduled EDR Contact: 04/29/2019
Data Release Frequency: Varies

SUTTER COUNTY:

UST SUTTER: Underground Storage Tanks
Underground storage tank sites located in Sutter county.

Date of Government Version: 09/18/2018
Date Data Arrived at EDR: 09/20/2018
Date Made Active in Reports: 10/25/2018
Number of Days to Update: 35

Source: Sutter County Department of Agriculture
Telephone: 530-822-7500
Last EDR Contact: 11/29/2018
Next Scheduled EDR Contact: 03/18/2019
Data Release Frequency: Semi-Annually

TEHAMA COUNTY:

CUPA TEHAMA: CUPA Facility List
Cupa facilities

Date of Government Version: 12/13/2018
Date Data Arrived at EDR: 12/18/2018
Date Made Active in Reports: 01/15/2019
Number of Days to Update: 28

Source: Tehama County Department of Environmental Health
Telephone: 530-527-8020
Last EDR Contact: 12/12/2018
Next Scheduled EDR Contact: 02/18/2019
Data Release Frequency: Varies

TRINITY COUNTY:

CUPA TRINITY: CUPA Facility List
Cupa facility list

Date of Government Version: 10/22/2018
Date Data Arrived at EDR: 10/25/2018
Date Made Active in Reports: 11/14/2018
Number of Days to Update: 20

Source: Department of Toxic Substances Control
Telephone: 760-352-0381
Last EDR Contact: 01/17/2019
Next Scheduled EDR Contact: 05/06/2019
Data Release Frequency: Varies

TULARE COUNTY:

CUPA TULARE: CUPA Facility List
Cupa program facilities

Date of Government Version: 12/26/2018
Date Data Arrived at EDR: 12/27/2018
Date Made Active in Reports: 01/15/2019
Number of Days to Update: 19

Source: Tulare County Environmental Health Services Division
Telephone: 559-624-7400
Last EDR Contact: 11/29/2018
Next Scheduled EDR Contact: 02/18/2019
Data Release Frequency: Varies

TUOLUMNE COUNTY:

CUPA TUOLUMNE: CUPA Facility List
Cupa facility list

Date of Government Version: 04/23/2018
Date Data Arrived at EDR: 04/25/2018
Date Made Active in Reports: 06/25/2018
Number of Days to Update: 61

Source: Divison of Environmental Health
Telephone: 209-533-5633
Last EDR Contact: 01/17/2019
Next Scheduled EDR Contact: 05/06/2019
Data Release Frequency: Varies

VENTURA COUNTY:

BWT VENTURA: Business Plan, Hazardous Waste Producers, and Operating Underground Tanks
The BWT list indicates by site address whether the Environmental Health Division has Business Plan (B), Waste Producer (W), and/or Underground Tank (T) information.

Date of Government Version: 09/26/2018
Date Data Arrived at EDR: 10/25/2018
Date Made Active in Reports: 11/30/2018
Number of Days to Update: 36

Source: Ventura County Environmental Health Division
Telephone: 805-654-2813
Last EDR Contact: 10/22/2018
Next Scheduled EDR Contact: 02/04/2019
Data Release Frequency: Quarterly

LF VENTURA: Inventory of Illegal Abandoned and Inactive Sites
Ventura County Inventory of Closed, Illegal Abandoned, and Inactive Sites.

Date of Government Version: 12/01/2011
Date Data Arrived at EDR: 12/01/2011
Date Made Active in Reports: 01/19/2012
Number of Days to Update: 49

Source: Environmental Health Division
Telephone: 805-654-2813
Last EDR Contact: 12/26/2018
Next Scheduled EDR Contact: 04/15/2019
Data Release Frequency: Annually

LUST VENTURA: Listing of Underground Tank Cleanup Sites
Ventura County Underground Storage Tank Cleanup Sites (LUST).

Date of Government Version: 05/29/2008
Date Data Arrived at EDR: 06/24/2008
Date Made Active in Reports: 07/31/2008
Number of Days to Update: 37

Source: Environmental Health Division
Telephone: 805-654-2813
Last EDR Contact: 11/07/2018
Next Scheduled EDR Contact: 02/25/2019
Data Release Frequency: Quarterly

MED WASTE VENTURA: Medical Waste Program List
To protect public health and safety and the environment from potential exposure to disease causing agents, the Environmental Health Division Medical Waste Program regulates the generation, handling, storage, treatment and disposal of medical waste throughout the County.

Date of Government Version: 09/25/2018
Date Data Arrived at EDR: 10/25/2018
Date Made Active in Reports: 11/30/2018
Number of Days to Update: 36

Source: Ventura County Resource Management Agency
Telephone: 805-654-2813
Last EDR Contact: 10/22/2018
Next Scheduled EDR Contact: 02/04/2019
Data Release Frequency: Quarterly

UST VENTURA: Underground Tank Closed Sites List
Ventura County Operating Underground Storage Tank Sites (UST)/Underground Tank Closed Sites List.

Date of Government Version: 11/26/2018
Date Data Arrived at EDR: 12/12/2018
Date Made Active in Reports: 01/16/2019
Number of Days to Update: 35

Source: Environmental Health Division
Telephone: 805-654-2813
Last EDR Contact: 12/12/2018
Next Scheduled EDR Contact: 03/25/2019
Data Release Frequency: Quarterly

YOLO COUNTY:

UST YOLO: Underground Storage Tank Comprehensive Facility Report
Underground storage tank sites located in Yolo county.

Date of Government Version: 12/26/2018
Date Data Arrived at EDR: 01/03/2019
Date Made Active in Reports: 01/16/2019
Number of Days to Update: 13

Source: Yolo County Department of Health
Telephone: 530-666-8646
Last EDR Contact: 12/26/2018
Next Scheduled EDR Contact: 04/15/2019
Data Release Frequency: Annually

YUBA COUNTY:

CUPA YUBA: CUPA Facility List
CUPA facility listing for Yuba County.

Date of Government Version: 11/05/2018
Date Data Arrived at EDR: 11/07/2018
Date Made Active in Reports: 11/14/2018
Number of Days to Update: 7

Source: Yuba County Environmental Health Department
Telephone: 530-749-7523
Last EDR Contact: 10/25/2018
Next Scheduled EDR Contact: 02/11/2019
Data Release Frequency: Varies

OTHER DATABASE(S)

Depending on the geographic area covered by this report, the data provided in these specialty databases may or may not be complete. For example, the existence of wetlands information data in a specific report does not mean that all wetlands in the area covered by the report are included. Moreover, the absence of any reported wetlands information does not necessarily mean that wetlands do not exist in the area covered by the report.

CT MANIFEST: Hazardous Waste Manifest Data
Facility and manifest data. Manifest is a document that lists and tracks hazardous waste from the generator through transporters to a tsd facility.

Date of Government Version: 11/12/2018
Date Data Arrived at EDR: 11/14/2018
Date Made Active in Reports: 12/04/2018
Number of Days to Update: 20

Source: Department of Energy & Environmental Protection
Telephone: 860-424-3375
Last EDR Contact: 11/14/2018
Next Scheduled EDR Contact: 02/25/2019
Data Release Frequency: No Update Planned

NJ MANIFEST: Manifest Information
Hazardous waste manifest information.

Date of Government Version: 12/31/2017
Date Data Arrived at EDR: 07/13/2018
Date Made Active in Reports: 08/01/2018
Number of Days to Update: 19

Source: Department of Environmental Protection
Telephone: N/A
Last EDR Contact: 01/07/2019
Next Scheduled EDR Contact: 04/22/2019
Data Release Frequency: Annually

NY MANIFEST: Facility and Manifest Data
Manifest is a document that lists and tracks hazardous waste from the generator through transporters to a TSD facility.

Date of Government Version: 10/01/2018
Date Data Arrived at EDR: 10/31/2018
Date Made Active in Reports: 12/20/2018
Number of Days to Update: 50

Source: Department of Environmental Conservation
Telephone: 518-402-8651
Last EDR Contact: 10/31/2018
Next Scheduled EDR Contact: 02/11/2019
Data Release Frequency: Quarterly

PA MANIFEST: Manifest Information
Hazardous waste manifest information.

Date of Government Version: 12/31/2017
Date Data Arrived at EDR: 10/23/2018
Date Made Active in Reports: 11/27/2018
Number of Days to Update: 35

Source: Department of Environmental Protection
Telephone: 717-783-8990
Last EDR Contact: 01/11/2019
Next Scheduled EDR Contact: 04/29/2019
Data Release Frequency: Annually

RI MANIFEST: Manifest information
Hazardous waste manifest information

Date of Government Version: 12/31/2017
Date Data Arrived at EDR: 02/23/2018
Date Made Active in Reports: 04/09/2018
Number of Days to Update: 45

Source: Department of Environmental Management
Telephone: 401-222-2797
Last EDR Contact: 11/16/2018
Next Scheduled EDR Contact: 03/04/2019
Data Release Frequency: Annually

WI MANIFEST: Manifest Information
Hazardous waste manifest information.

Date of Government Version: 12/31/2017
Date Data Arrived at EDR: 06/15/2018
Date Made Active in Reports: 07/09/2018
Number of Days to Update: 24

Source: Department of Natural Resources
Telephone: N/A
Last EDR Contact: 12/07/2018
Next Scheduled EDR Contact: 03/25/2019
Data Release Frequency: Annually

Oil/Gas Pipelines
Source: PennWell Corporation
Petroleum Bundle (Crude Oil, Refined Products, Petrochemicals, Gas Liquids (LPG/NGL), and Specialty Gases (Miscellaneous)) N = Natural Gas Bundle (Natural Gas, Gas Liquids (LPG/NGL), and Specialty Gases (Miscellaneous)). This map includes information copyrighted by PennWell Corporation. This information is provided on a best effort basis and PennWell Corporation does not guarantee its accuracy nor warrant its fitness for any particular purpose. Such information has been reprinted with the permission of PennWell.

Electric Power Transmission Line Data
Source: PennWell Corporation
This map includes information copyrighted by PennWell Corporation. This information is provided on a best effort basis and PennWell Corporation does not guarantee its accuracy nor warrant its fitness for any particular purpose. Such information has been reprinted with the permission of PennWell.

Sensitive Receptors: There are individuals deemed sensitive receptors due to their fragile immune systems and special sensitivity to environmental discharges. These sensitive receptors typically include the elderly, the sick, and children. While the location of all sensitive receptors cannot be determined, EDR indicates those buildings and facilities - schools, daycares, hospitals, medical centers, and nursing homes - where individuals who are sensitive receptors are likely to be located.

AHA Hospitals:
Source: American Hospital Association, Inc.
Telephone: 312-280-5991
The database includes a listing of hospitals based on the American Hospital Association's annual survey of hospitals.

Medical Centers: Provider of Services Listing
Source: Centers for Medicare & Medicaid Services
Telephone: 410-786-3000
A listing of hospitals with Medicare provider number, produced by Centers of Medicare & Medicaid Services, a federal agency within the U.S. Department of Health and Human Services.

Nursing Homes
Source: National Institutes of Health
Telephone: 301-594-6248
Information on Medicare and Medicaid certified nursing homes in the United States.

Public Schools
Source: National Center for Education Statistics
Telephone: 202-502-7300
The National Center for Education Statistics' primary database on elementary and secondary public education in the United States. It is a comprehensive, annual, national statistical database of all public elementary and secondary schools and school districts, which contains data that are comparable across all states.

Private Schools
Source: National Center for Education Statistics
Telephone: 202-502-7300
The National Center for Education Statistics' primary database on private school locations in the United States.

Daycare Centers: Licensed Facilities
Source: Department of Social Services
Telephone: 916-657-4041

Flood Zone Data: This data was obtained from the Federal Emergency Management Agency (FEMA). It depicts 100-year and 500-year flood zones as defined by FEMA. It includes the National Flood Hazard Layer (NFHL) which incorporates Flood Insurance Rate Map (FIRM) data and Q3 data from FEMA in areas not covered by NFHL.
Source: FEMA
Telephone: 877-336-2627
Date of Government Version: 2003, 2015

NWI: National Wetlands Inventory. This data, available in select counties across the country, was obtained by EDR in 2002, 2005 and 2010 from the U.S. Fish and Wildlife Service.

State Wetlands Data: Wetland Inventory
Source: Department of Fish and Wildlife
Telephone: 916-445-0411

GOVERNMENT RECORDS SEARCHED / DATA CURRENCY TRACKING

Current USGS 7.5 Minute Topographic Map
Source: U.S. Geological Survey

STREET AND ADDRESS INFORMATION

© 2015 TomTom North America, Inc. All rights reserved. This material is proprietary and the subject of copyright protection and other intellectual property rights owned by or licensed to Tele Atlas North America, Inc. The use of this material is subject to the terms of a license agreement. You will be held liable for any unauthorized copying or disclosure of this material.

GEOCHECK ®- PHYSICAL SETTING SOURCE ADDENDUM

TARGET PROPERTY ADDRESS

RESIDENTIAL PROPERTY
830 SOUTH FAIRFAX AVENUE
LOS ANGELES, CA 90036

TARGET PROPERTY COORDINATES

Latitude (North):	34.060561 - 34˚ 3' 38.02''
Longitude (West):	118.362267 - 118˚ 21' 44.16''
Universal Tranverse Mercator:	Zone 11
UTM X (Meters):	374279.7
UTM Y (Meters):	3769513.5
Elevation:	160 ft. above sea level

USGS TOPOGRAPHIC MAP

Target Property Map:	5630741 HOLLYWOOD, CA
Version Date:	2012
West Map:	5630733 BEVERLY HILLS, CA
Version Date:	2012

EDR's GeoCheck Physical Setting Source Addendum is provided to assist the environmental professional in forming an opinion about the impact of potential contaminant migration.

Assessment of the impact of contaminant migration generally has two principle investigative components:

1. Groundwater flow direction, and
2. Groundwater flow velocity.

Groundwater flow direction may be impacted by surface topography, hydrology, hydrogeology, characteristics of the soil, and nearby wells. Groundwater flow velocity is generally impacted by the nature of the geologic strata.

GEOCHECK® - PHYSICAL SETTING SOURCE SUMMARY

GROUNDWATER FLOW DIRECTION INFORMATION

Groundwater flow direction for a particular site is best determined by a qualified environmental professional using site-specific well data. If such data is not reasonably ascertainable, it may be necessary to rely on other sources of information, such as surface topographic information, hydrologic information, hydrogeologic data collected on nearby properties, and regional groundwater flow information (from deep aquifers).

TOPOGRAPHIC INFORMATION

Surface topography may be indicative of the direction of surficial groundwater flow. This information can be used to assist the environmental professional in forming an opinion about the impact of nearby contaminated properties or, should contamination exist on the target property, what downgradient sites might be impacted.

TARGET PROPERTY TOPOGRAPHY

General Topographic Gradient: General WSW

SURROUNDING TOPOGRAPHY: ELEVATION PROFILES

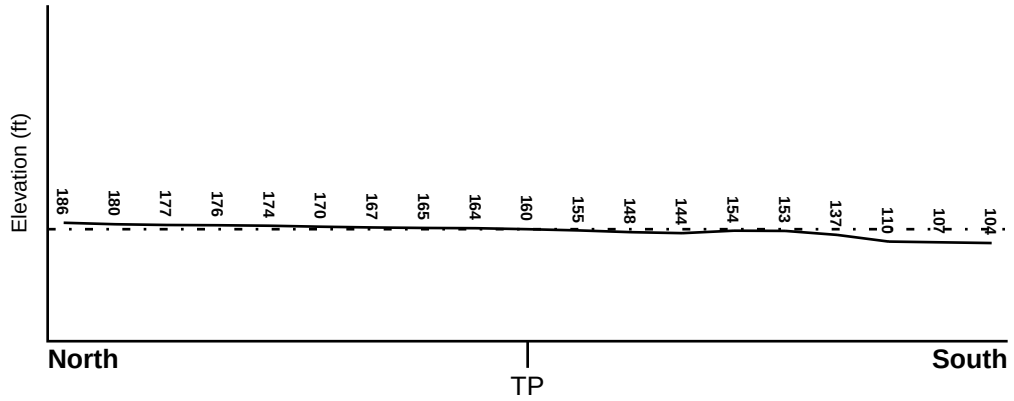

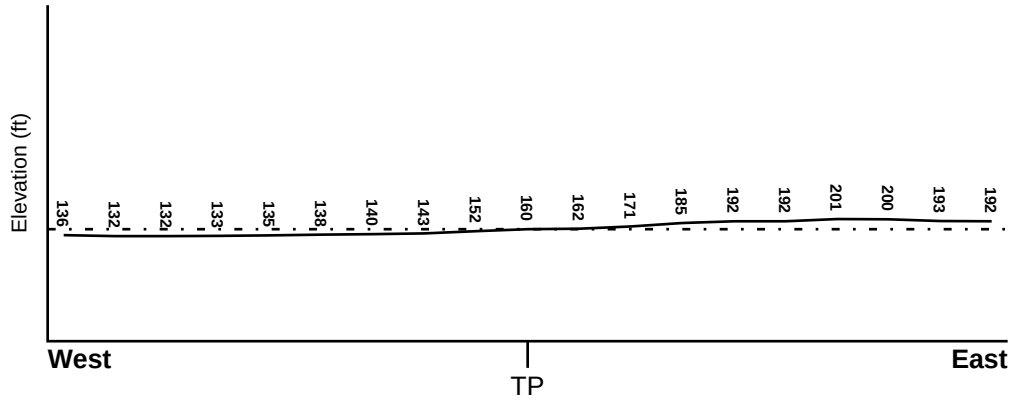

Target Property Elevation: 160 ft.

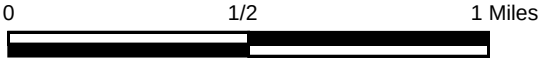

Source: Topography has been determined from the USGS 7.5' Digital Elevation Model and should be evaluated on a relative (not an absolute) basis. Relative elevation information between sites of close proximity should be field verified.

GEOCHECK® - PHYSICAL SETTING SOURCE SUMMARY

HYDROLOGIC INFORMATION

Surface water can act as a hydrologic barrier to groundwater flow. Such hydrologic information can be used to assist the environmental professional in forming an opinion about the impact of nearby contaminated properties or, should contamination exist on the target property, what downgradient sites might be impacted.

Refer to the Physical Setting Source Map following this summary for hydrologic information (major waterways and bodies of water).

FEMA FLOOD ZONE

Flood Plain Panel at Target Property	FEMA Source Type
06037C1615F	FEMA FIRM Flood data

Additional Panels in search area:	FEMA Source Type
06037C1585F	FEMA FIRM Flood data
06037C1605F	FEMA FIRM Flood data
06037C1595F	FEMA FIRM Flood data

NATIONAL WETLAND INVENTORY

NWI Quad at Target Property	NWI Electronic Data Coverage
HOLLYWOOD	YES - refer to the Overview Map and Detail Map

HYDROGEOLOGIC INFORMATION

Hydrogeologic information obtained by installation of wells on a specific site can often be an indicator of groundwater flow direction in the immediate area. Such hydrogeologic information can be used to assist the environmental professional in forming an opinion about the impact of nearby contaminated properties or, should contamination exist on the target property, what downgradient sites might be impacted.

Site-Specific Hydrogeological Data*:

Search Radius:	1.25 miles
Status:	Not found

AQUIFLOW®

Search Radius: 1.000 Mile.

EDR has developed the AQUIFLOW Information System to provide data on the general direction of groundwater flow at specific points. EDR has reviewed reports submitted by environmental professionals to regulatory authorities at select sites and has extracted the date of the report, groundwater flow direction as determined hydrogeologically, and the depth to water table.

MAP ID	LOCATION FROM TP	GENERAL DIRECTION GROUNDWATER FLOW
A1	1/2 - 1 Mile WNW	S
A2	1/2 - 1 Mile WNW	S
B4	1/2 - 1 Mile WNW	Not Reported
B5	1/2 - 1 Mile WNW	E
B6	1/2 - 1 Mile WNW	E
1G	1/2 - 1 Mile WNW	E

* ©1996 Site−specific hydrogeological data gathered by CERCLIS Alerts, Inc., Bainbridge Island, WA. All rights reserved. All of the information and opinions presented are those of the cited EPA report(s), which were completed under a Comprehensive Environmental Response Compensation and Liability Information System (CERCLIS) investigation.

GEOCHECK® - PHYSICAL SETTING SOURCE SUMMARY

MAP ID	LOCATION FROM TP	GENERAL DIRECTION GROUNDWATER FLOW
2G	1/2 - 1 Mile WNW	E
3G	1/2 - 1 Mile WNW	Not Reported
4G	1/2 - 1 Mile WNW	S
5G	1/2 - 1 Mile WNW	S

For additional site information, refer to Physical Setting Source Map Findings.

GEOCHECK® - PHYSICAL SETTING SOURCE SUMMARY

GROUNDWATER FLOW VELOCITY INFORMATION

Groundwater flow velocity information for a particular site is best determined by a qualified environmental professional using site specific geologic and soil strata data. If such data are not reasonably ascertainable, it may be necessary to rely on other sources of information, including geologic age identification, rock stratigraphic unit and soil characteristics data collected on nearby properties and regional soil information. In general, contaminant plumes move more quickly through sandy-gravelly types of soils than silty-clayey types of soils.

GEOLOGIC INFORMATION IN GENERAL AREA OF TARGET PROPERTY

Geologic information can be used by the environmental professional in forming an opinion about the relative speed at which contaminant migration may be occurring.

ROCK STRATIGRAPHIC UNIT

Era:	Cenozoic
System:	Quaternary
Series:	Quaternary
Code:	Q *(decoded above as Era, System & Series)*

GEOLOGIC AGE IDENTIFICATION

Category: Stratifed Sequence

Geologic Age and Rock Stratigraphic Unit Source: P.G. Schruben, R.E. Arndt and W.J. Bawiec, Geology of the Conterminous U.S. at 1:2,500,000 Scale - a digital representation of the 1974 P.B. King and H.M. Beikman Map, USGS Digital Data Series DDS - 11 (1994).

DOMINANT SOIL COMPOSITION IN GENERAL AREA OF TARGET PROPERTY

The U.S. Department of Agriculture's (USDA) Soil Conservation Service (SCS) leads the National Cooperative Soil Survey (NCSS) and is responsible for collecting, storing, maintaining and distributing soil survey information for privately owned lands in the United States. A soil map in a soil survey is a representation of soil patterns in a landscape. Soil maps for STATSGO are compiled by generalizing more detailed (SSURGO) soil survey maps. The following information is based on Soil Conservation Service STATSGO data.

Soil Component Name:	URBAN LAND
Soil Surface Texture:	variable
Hydrologic Group:	Not reported
Soil Drainage Class:	Not reported

Hydric Status: Soil does not meet the requirements for a hydric soil.

Corrosion Potential - Uncoated Steel:	Not Reported
Depth to Bedrock Min:	> 10 inches
Depth to Bedrock Max:	> 10 inches

GEOCHECK® - PHYSICAL SETTING SOURCE SUMMARY

Soil Layer Information							
	Boundary			Classification			
Layer	Upper	Lower	Soil Texture Class	AASHTO Group	Unified Soil	Permeability Rate (in/hr)	Soil Reaction (pH)
1	0 inches	6 inches	variable	Not reported	Not reported	Max: 0.00 Min: 0.00	Max: 0.00 Min: 0.00

OTHER SOIL TYPES IN AREA

Based on Soil Conservation Service STATSGO data, the following additional subordinant soil types may appear within the general area of target property.

Soil Surface Textures: sandy loam
gravelly - sandy loam
silt loam
clay
fine sand
gravelly - sand
sand
fine sandy loam

Surficial Soil Types: sandy loam
gravelly - sandy loam
silt loam
clay
fine sand
gravelly - sand
sand
fine sandy loam

Shallow Soil Types: fine sandy loam
gravelly - loam
sandy clay
sandy clay loam
clay
silty clay
sand

Deeper Soil Types: gravelly - sandy loam
sandy loam
very gravelly - sandy loam
stratified
very fine sandy loam
weathered bedrock
sand
gravelly - fine sandy loam
silty clay loam
clay loam

GEOCHECK® - PHYSICAL SETTING SOURCE SUMMARY

LOCAL / REGIONAL WATER AGENCY RECORDS

EDR Local/Regional Water Agency records provide water well information to assist the environmental professional in assessing sources that may impact ground water flow direction, and in forming an opinion about the impact of contaminant migration on nearby drinking water wells.

WELL SEARCH DISTANCE INFORMATION

DATABASE	SEARCH DISTANCE (miles)
Federal USGS	1.000
Federal FRDS PWS	Nearest PWS within 1 mile
State Database	1.000

FEDERAL USGS WELL INFORMATION

MAP ID	WELL ID	LOCATION FROM TP
No Wells Found		

FEDERAL FRDS PUBLIC WATER SUPPLY SYSTEM INFORMATION

MAP ID	WELL ID	LOCATION FROM TP
No PWS System Found		

Note: PWS System location is not always the same as well location.

STATE DATABASE WELL INFORMATION

MAP ID	WELL ID	LOCATION FROM TP
3	1508	1/2 - 1 Mile SSW

OTHER STATE DATABASE INFORMATION

STATE OIL/GAS WELL INFORMATION

MAP ID	WELL ID	LOCATION FROM TP
1	CAOG11000205260	0 - 1/8 Mile NNE
2	CAOG11000210586	1/8 - 1/4 Mile North
A3	CAOG11000210370	1/4 - 1/2 Mile East
A4	CAOG11000210371	1/4 - 1/2 Mile ENE
5	CAOG11000210372	1/4 - 1/2 Mile ESE
6	CAOG11000210715	1/4 - 1/2 Mile NW
7	CAOG11000210773	1/4 - 1/2 Mile NNE
8	CAOG11000210368	1/4 - 1/2 Mile ESE
B9	CAOG11000210775	1/4 - 1/2 Mile NNE
10	CAOG11000210579	1/4 - 1/2 Mile North
B11	CAOG11000210787	1/4 - 1/2 Mile NNE
C12	CAOG11000210783	1/4 - 1/2 Mile NE
13	CAOG11000210714	1/4 - 1/2 Mile NNW
B14	CAOG11000210781	1/4 - 1/2 Mile NNE

STATE OIL/GAS WELL INFORMATION

MAP ID	WELL ID	LOCATION FROM TP
15	CAOG11000205317	1/4 - 1/2 Mile WNW
D16	CAOG11000210367	1/2 - 1 Mile SE
E17	CAOG11000210583	1/2 - 1 Mile North
18	CAOG11000210369	1/2 - 1 Mile East
E19	CAOG11000210244	1/2 - 1 Mile North
F20	CAOG11000210777	1/2 - 1 Mile NNE
21	CAOG11000210709	1/2 - 1 Mile NNW
C22	CAOG11000210770	1/2 - 1 Mile NE
C23	CAOG11000210785	1/2 - 1 Mile NE
G24	CAOG11000210769	1/2 - 1 Mile NNE
H25	CAOG11000210778	1/2 - 1 Mile NE
26	CAOG11000210365	1/2 - 1 Mile ESE
F27	CAOG11000210782	1/2 - 1 Mile NNE
28	CAOG11000210721	1/2 - 1 Mile NNW
H29	CAOG11000210357	1/2 - 1 Mile NE
D30	CAOG11000210360	1/2 - 1 Mile SE
E31	CAOG11000210574	1/2 - 1 Mile North
32	CAOG11000210724	1/2 - 1 Mile NW
33	CAOG11000210745	1/2 - 1 Mile North
G34	CAOG11000210794	1/2 - 1 Mile NNE
35	CAOG11000210730	1/2 - 1 Mile WNW
I36	CAOG11000210713	1/2 - 1 Mile NNW
J37	CAOG11000210784	1/2 - 1 Mile NE
H38	CAOG11000210776	1/2 - 1 Mile NE
K39	CAOG11000210351	1/2 - 1 Mile ENE
40	CAOG11000210780	1/2 - 1 Mile NNE
41	CAOG11000210798	1/2 - 1 Mile NNE
L42	CAOG11000214684	1/2 - 1 Mile South
L43	CAOG11000214701	1/2 - 1 Mile South
K44	CAOG11000210353	1/2 - 1 Mile ENE
K45	CAOG11000210754	1/2 - 1 Mile ENE
L46	CAOG11000214594	1/2 - 1 Mile South
L47	CAOG11000214609	1/2 - 1 Mile South
L49	CAOG11000214613	1/2 - 1 Mile South
L48	CAOG11000214612	1/2 - 1 Mile South
L50	CAOG11000214524	1/2 - 1 Mile South
L51	CAOG11000214647	1/2 - 1 Mile South
L52	CAOG11000214574	1/2 - 1 Mile South
53	CAOG11000210638	1/2 - 1 Mile East
H54	CAOG11000210354	1/2 - 1 Mile NE
L55	CAOG11000214635	1/2 - 1 Mile South
L56	CAOG11000214551	1/2 - 1 Mile South
J57	CAOG11000210359	1/2 - 1 Mile NE
L58	CAOG11000214579	1/2 - 1 Mile South
L59	CAOG11000214225	1/2 - 1 Mile South
L62	CAOG11000214178	1/2 - 1 Mile South
L61	CAOG11000214177	1/2 - 1 Mile South
L60	CAOG11000214176	1/2 - 1 Mile South
L63	CAOG11000214661	1/2 - 1 Mile South
L64	CAOG11000215124	1/2 - 1 Mile South
L65	CAOG11000215125	1/2 - 1 Mile South
L66	CAOG11000215126	1/2 - 1 Mile South
L67	CAOG11000214585	1/2 - 1 Mile South
L69	CAOG11000213994	1/2 - 1 Mile South
L68	CAOG11000213995	1/2 - 1 Mile South
L70	CAOG11000214669	1/2 - 1 Mile South

STATE OIL/GAS WELL INFORMATION

MAP ID	WELL ID	LOCATION FROM TP
L71	CAOG11000214671	1/2 - 1 Mile South
L72	CAOG11000214670	1/2 - 1 Mile South
L73	CAOG11000214586	1/2 - 1 Mile South
L74	CAOG11000213971	1/2 - 1 Mile South
L75	CAOG11000213972	1/2 - 1 Mile South
L76	CAOG11000214014	1/2 - 1 Mile South
L77	CAOG11000214530	1/2 - 1 Mile South
L78	CAOG11000214566	1/2 - 1 Mile South
L79	CAOG11000214567	1/2 - 1 Mile South
L81	CAOG11000214011	1/2 - 1 Mile South
L82	CAOG11000214012	1/2 - 1 Mile South
L80	CAOG11000214010	1/2 - 1 Mile South
L84	CAOG11000214606	1/2 - 1 Mile South
L83	CAOG11000214605	1/2 - 1 Mile South
L85	CAOG11000214072	1/2 - 1 Mile South
L86	CAOG11000214504	1/2 - 1 Mile South
L87	CAOG11000214512	1/2 - 1 Mile South
L88	CAOG11000214513	1/2 - 1 Mile South
L89	CAOG11000214022	1/2 - 1 Mile South
L90	CAOG11000214023	1/2 - 1 Mile South
L91	CAOG11000213999	1/2 - 1 Mile South
L92	CAOG11000214000	1/2 - 1 Mile South
L94	CAOG11000200659	1/2 - 1 Mile South
L93	CAOG11000200658	1/2 - 1 Mile South
L95	CAOG11000214047	1/2 - 1 Mile South
L96	CAOG11000214048	1/2 - 1 Mile South
L97	CAOG11000213963	1/2 - 1 Mile South
L98	CAOG11000213964	1/2 - 1 Mile South
L100	CAOG11000214032	1/2 - 1 Mile South
L99	CAOG11000214031	1/2 - 1 Mile South
L101	CAOG11000214056	1/2 - 1 Mile South
L103	CAOG11000214060	1/2 - 1 Mile South
L102	CAOG11000214059	1/2 - 1 Mile South
L105	CAOG11000214030	1/2 - 1 Mile South
L104	CAOG11000214029	1/2 - 1 Mile South
L106	CAOG11000214034	1/2 - 1 Mile South
L107	CAOG11000214035	1/2 - 1 Mile South
L108	CAOG11000214037	1/2 - 1 Mile South
L109	CAOG11000214038	1/2 - 1 Mile South
I110	CAOG11000210712	1/2 - 1 Mile NNW
L111	CAOG11000214055	1/2 - 1 Mile South
M112	CAOG11000210710	1/2 - 1 Mile North
L113	CAOG11000214039	1/2 - 1 Mile South
L114	CAOG11000214040	1/2 - 1 Mile South
J115	CAOG11000210762	1/2 - 1 Mile NE
L117	CAOG11000214058	1/2 - 1 Mile South
L116	CAOG11000214057	1/2 - 1 Mile South
L120	CAOG11000213991	1/2 - 1 Mile South
L118	CAOG11000213989	1/2 - 1 Mile South
L119	CAOG11000213990	1/2 - 1 Mile South
N121	CAOG11000210779	1/2 - 1 Mile NNE
L123	CAOG11000214093	1/2 - 1 Mile South
L122	CAOG11000214092	1/2 - 1 Mile South
L125	CAOG11000214077	1/2 - 1 Mile South
L124	CAOG11000214076	1/2 - 1 Mile South
L126	CAOG11000214203	1/2 - 1 Mile South

STATE OIL/GAS WELL INFORMATION

MAP ID	WELL ID	LOCATION FROM TP
L127	CAOG11000214204	1/2 - 1 Mile South
L130	CAOG11000214184	1/2 - 1 Mile South
L128	CAOG11000214182	1/2 - 1 Mile South
L129	CAOG11000214183	1/2 - 1 Mile South
L132	CAOG11000214082	1/2 - 1 Mile South
L131	CAOG11000214081	1/2 - 1 Mile South
O133	CAOG11000210760	1/2 - 1 Mile NE
L134	CAOG11000214101	1/2 - 1 Mile South
L135	CAOG11000214088	1/2 - 1 Mile South
L136	CAOG11000214089	1/2 - 1 Mile South
L137	CAOG11000214099	1/2 - 1 Mile South
L138	CAOG11000214100	1/2 - 1 Mile South
K139	CAOG11000210758	1/2 - 1 Mile ENE
L140	CAOG11000214160	1/2 - 1 Mile South
L141	CAOG11000214161	1/2 - 1 Mile South
L142	CAOG11000214109	1/2 - 1 Mile South
L145	CAOG11000214152	1/2 - 1 Mile South
L144	CAOG11000214151	1/2 - 1 Mile South
L143	CAOG11000214150	1/2 - 1 Mile South
L147	CAOG11000214572	1/2 - 1 Mile South
L146	CAOG11000214571	1/2 - 1 Mile South
L148	CAOG11000214111	1/2 - 1 Mile South
L149	CAOG11000214112	1/2 - 1 Mile South
L151	CAOG11000214115	1/2 - 1 Mile South
L150	CAOG11000214114	1/2 - 1 Mile South
L152	CAOG11000214153	1/2 - 1 Mile South
L154	CAOG11000214171	1/2 - 1 Mile South
L153	CAOG11000214170	1/2 - 1 Mile South
L155	CAOG11000214141	1/2 - 1 Mile South
L156	CAOG11000214142	1/2 - 1 Mile South
L158	CAOG11000214480	1/2 - 1 Mile South
L157	CAOG11000214479	1/2 - 1 Mile South
L159	CAOG11000214481	1/2 - 1 Mile South
L160	CAOG11000214169	1/2 - 1 Mile South
L163	CAOG11000214196	1/2 - 1 Mile South
L161	CAOG11000214194	1/2 - 1 Mile South
L162	CAOG11000214195	1/2 - 1 Mile South
L165	CAOG11000213977	1/2 - 1 Mile South
L164	CAOG11000213976	1/2 - 1 Mile South
L166	CAOG11000204845	1/2 - 1 Mile South
L167	CAOG11000214205	1/2 - 1 Mile South
L168	CAOG11000214206	1/2 - 1 Mile South
L169	CAOG11000214207	1/2 - 1 Mile South
L171	CAOG11000214309	1/2 - 1 Mile South
L170	CAOG11000214308	1/2 - 1 Mile South
L172	CAOG11000214298	1/2 - 1 Mile South
L175	CAOG11000214318	1/2 - 1 Mile South
L173	CAOG11000214316	1/2 - 1 Mile South
L174	CAOG11000214317	1/2 - 1 Mile South
L176	CAOG11000214299	1/2 - 1 Mile South
L177	CAOG11000214300	1/2 - 1 Mile South
178	CAOG11000210576	1/2 - 1 Mile North
L180	CAOG11000214484	1/2 - 1 Mile South
L179	CAOG11000214483	1/2 - 1 Mile South
L181	CAOG11000214304	1/2 - 1 Mile South
L182	CAOG11000214305	1/2 - 1 Mile South

STATE OIL/GAS WELL INFORMATION

MAP ID	WELL ID	LOCATION FROM TP
K183	CAOG11000210513	1/2 - 1 Mile ENE
L184	CAOG11000214411	1/2 - 1 Mile South
L185	CAOG11000214412	1/2 - 1 Mile South
L186	CAOG11000214413	1/2 - 1 Mile South
L187	CAOG11000214466	1/2 - 1 Mile South
L188	CAOG11000214467	1/2 - 1 Mile South
L189	CAOG11000213969	1/2 - 1 Mile South
L190	CAOG11000213970	1/2 - 1 Mile South
O191	CAOG11000210756	1/2 - 1 Mile NE
L193	CAOG11000214473	1/2 - 1 Mile South
L192	CAOG11000214472	1/2 - 1 Mile South
K194	CAOG11000210517	1/2 - 1 Mile ENE
L195	CAOG11000214477	1/2 - 1 Mile South
L196	CAOG11000214478	1/2 - 1 Mile South
L197	CAOG11000214312	1/2 - 1 Mile South
L198	CAOG11000214313	1/2 - 1 Mile South
L199	CAOG11000214314	1/2 - 1 Mile South
L200	CAOG11000214490	1/2 - 1 Mile South
L201	CAOG11000214491	1/2 - 1 Mile South
L202	CAOG11000214492	1/2 - 1 Mile South
O203	CAOG11000210516	1/2 - 1 Mile NE
204	CAOG11000210364	1/2 - 1 Mile East
O205	CAOG11000210747	1/2 - 1 Mile NE
P206	CAOG11000210720	1/2 - 1 Mile NNW
O207	CAOG11000210752	1/2 - 1 Mile ENE
208	CAOG11000210723	1/2 - 1 Mile NW
O209	CAOG11000210356	1/2 - 1 Mile NE
O210	CAOG11000210763	1/2 - 1 Mile NE
M211	CAOG11000210590	1/2 - 1 Mile North
M212	CAOG11000210575	1/2 - 1 Mile North
213	CAOG11000210767	1/2 - 1 Mile NE
N214	CAOG11000210797	1/2 - 1 Mile NNE
P215	CAOG11000210716	1/2 - 1 Mile NNW
N216	CAOG11000210795	1/2 - 1 Mile NNE
Q217	CAOG11000210801	1/2 - 1 Mile North
R218	CAOG11000210799	1/2 - 1 Mile NNE
S219	CAOG11000210514	1/2 - 1 Mile ENE
T220	CAOG11000210800	1/2 - 1 Mile NNE
U221	CAOG11000210761	1/2 - 1 Mile NE
U222	CAOG11000210748	1/2 - 1 Mile NE
S223	CAOG11000210352	1/2 - 1 Mile ENE
S224	CAOG11000210515	1/2 - 1 Mile ENE
S225	CAOG11000210753	1/2 - 1 Mile ENE
V226	CAOG11000210589	1/2 - 1 Mile North
Q227	CAOG11000210744	1/2 - 1 Mile North
W228	CAOG11000210717	1/2 - 1 Mile NNW
U229	CAOG11000210764	1/2 - 1 Mile NE
S230	CAOG11000210750	1/2 - 1 Mile ENE
X231	CAOG11000210729	1/2 - 1 Mile NW
Y232	CAOG11000210796	1/2 - 1 Mile NNE
S233	CAOG11000210759	1/2 - 1 Mile ENE
Q234	CAOG11000210332	1/2 - 1 Mile North
T235	CAOG11000210331	1/2 - 1 Mile NNE
236	CAOG11000210333	1/2 - 1 Mile North
V237	CAOG11000210334	1/2 - 1 Mile North
S238	CAOG11000210358	1/2 - 1 Mile ENE

STATE OIL/GAS WELL INFORMATION

MAP ID	WELL ID	LOCATION FROM TP
W239	CAOG11000210711	1/2 - 1 Mile NNW
R240	CAOG11000210330	1/2 - 1 Mile NNE
241	CAOG11000210251	1/2 - 1 Mile NW
Z242	CAOG11000210581	1/2 - 1 Mile NNW
X243	CAOG11000216606	1/2 - 1 Mile NW
244	CAOG11000210722	1/2 - 1 Mile NNW
245	CAOG11000210793	1/2 - 1 Mile NE
V246	CAOG11000210335	1/2 - 1 Mile North
AA247	CAOG11000210749	1/2 - 1 Mile NE
R248	CAOG11000210328	1/2 - 1 Mile NNE
AA249	CAOG11000210765	1/2 - 1 Mile ENE
S250	CAOG11000210755	1/2 - 1 Mile ENE
U251	CAOG11000210751	1/2 - 1 Mile NE
AB252	CAOG11000210728	1/2 - 1 Mile NW
W253	CAOG11000210718	1/2 - 1 Mile NNW
254	CAOG11000205259	1/2 - 1 Mile WSW
AA255	CAOG11000210792	1/2 - 1 Mile NE
Y256	CAOG11000210322	1/2 - 1 Mile NNE
Z257	CAOG11000210719	1/2 - 1 Mile NNW
AC258	CAOG11000210771	1/2 - 1 Mile NE
AD259	CAOG11000210523	1/2 - 1 Mile North
AA260	CAOG11000210757	1/2 - 1 Mile ENE
261	CAOG11000210329	1/2 - 1 Mile NNE
AC262	CAOG11000210314	1/2 - 1 Mile NE
AB263	CAOG11000210727	1/2 - 1 Mile NW
AB264	CAOG11000210731	1/2 - 1 Mile NW
265	CAOG11000210766	1/2 - 1 Mile ENE
AC266	CAOG11000210527	1/2 - 1 Mile NE
267	CAOG11000210522	1/2 - 1 Mile North
AD268	CAOG11000210520	1/2 - 1 Mile NNW
AD269	CAOG11000210521	1/2 - 1 Mile North
270	CAOG11000210637	1/2 - 1 Mile East
AE271	CAOG11000210323	1/2 - 1 Mile NNE
AF272	CAOG11000210772	1/2 - 1 Mile NE
AE273	CAOG11000210315	1/2 - 1 Mile NNE
AG274	CAOG11000210528	1/2 - 1 Mile NE
AH275	CAOG11000210726	1/2 - 1 Mile NW
AE276	CAOG11000210524	1/2 - 1 Mile NNE
AH277	CAOG11000210732	1/2 - 1 Mile NW
AI278	CAOG11000210741	1/2 - 1 Mile NW
279	CAOG11000210366	1/2 - 1 Mile NNW
AG280	CAOG11000210547	1/2 - 1 Mile NE
AJ281	CAOG11000192176	1/2 - 1 Mile NNE
AJ282	CAOG11000192179	1/2 - 1 Mile NNE
AJ283	CAOG11000192178	1/2 - 1 Mile NNE
AJ284	CAOG11000189006	1/2 - 1 Mile NNE
AJ285	CAOG11000192177	1/2 - 1 Mile NNE
AJ286	CAOG11000192175	1/2 - 1 Mile NNE
AJ287	CAOG11000192180	1/2 - 1 Mile NNE
AJ288	CAOG11000192174	1/2 - 1 Mile NNE
AJ289	CAOG11000188558	1/2 - 1 Mile NNE
AJ290	CAOG11000192993	1/2 - 1 Mile NNE
AJ291	CAOG11000192172	1/2 - 1 Mile NNE
AJ292	CAOG11000193039	1/2 - 1 Mile NNE
AJ293	CAOG11000193040	1/2 - 1 Mile NNE
AJ294	CAOG11000193024	1/2 - 1 Mile NNE

STATE OIL/GAS WELL INFORMATION

MAP ID	WELL ID	LOCATION FROM TP
AJ295	CAOG11000192181	1/2 - 1 Mile NNE
AF296	CAOG11000210525	1/2 - 1 Mile NE
AJ297	CAOG11000214636	1/2 - 1 Mile NNE
AJ298	CAOG11000192188	1/2 - 1 Mile NNE
AJ299	CAOG11000214637	1/2 - 1 Mile NNE
AJ300	CAOG11000192184	1/2 - 1 Mile NNE
AJ301	CAOG11000192187	1/2 - 1 Mile NNE
AJ302	CAOG11000214223	1/2 - 1 Mile NNE
AJ303	CAOG11000193277	1/2 - 1 Mile NNE
AJ304	CAOG11000214224	1/2 - 1 Mile NNE
AI305	CAOG11000210737	1/2 - 1 Mile NW
AJ306	CAOG11000192183	1/2 - 1 Mile NNE
AJ307	CAOG11000193272	1/2 - 1 Mile NNE
AJ308	CAOG11000193256	1/2 - 1 Mile NNE
AJ309	CAOG11000189038	1/2 - 1 Mile NNE
AJ310	CAOG11000193262	1/2 - 1 Mile NNE
AJ311	CAOG11000193259	1/2 - 1 Mile NNE
AJ312	CAOG11000192173	1/2 - 1 Mile NNE
AJ313	CAOG11000193149	1/2 - 1 Mile NNE
AJ314	CAOG11000193150	1/2 - 1 Mile NNE
AJ315	CAOG11000192185	1/2 - 1 Mile NNE
AJ316	CAOG11000193158	1/2 - 1 Mile NNE
AJ317	CAOG11000192186	1/2 - 1 Mile NNE
AJ318	CAOG11000193157	1/2 - 1 Mile NNE
AJ319	CAOG11000192182	1/2 - 1 Mile NNE
AJ320	CAOG11000193178	1/2 - 1 Mile NNE
AE321	CAOG11000210316	1/2 - 1 Mile NNE
AJ322	CAOG11000193071	1/2 - 1 Mile NNE
AJ323	CAOG11000193083	1/2 - 1 Mile NNE
AJ324	CAOG11000193084	1/2 - 1 Mile NNE
AJ325	CAOG11000193086	1/2 - 1 Mile NNE
AJ326	CAOG11000193106	1/2 - 1 Mile NNE
AJ327	CAOG11000193135	1/2 - 1 Mile NNE
328	CAOG11000210790	1/2 - 1 Mile ENE
AK329	CAOG11000210725	1/2 - 1 Mile NNW
AE330	CAOG11000210324	1/2 - 1 Mile NNE
AG331	CAOG11000210529	1/2 - 1 Mile NNE
AF332	CAOG11000210526	1/2 - 1 Mile NE
AF333	CAOG11000210551	1/2 - 1 Mile NE
334	CAOG11000210768	1/2 - 1 Mile ENE
AL335	CAOG11000210774	1/2 - 1 Mile NE
AH336	CAOG11000210733	1/2 - 1 Mile NW
AL337	CAOG11000210550	1/2 - 1 Mile NE
338	CAOG11000210736	1/2 - 1 Mile NW
AM339	CAOG11000210530	1/2 - 1 Mile NNE
AK340	CAOG11000210308	1/2 - 1 Mile NNW
AM341	CAOG11000210317	1/2 - 1 Mile NNE
AN342	CAOG11000210537	1/2 - 1 Mile NE
AH343	CAOG11000210734	1/2 - 1 Mile NW
AN344	CAOG11000210552	1/2 - 1 Mile NE

PHYSICAL SETTING SOURCE MAP - 5539509.2s

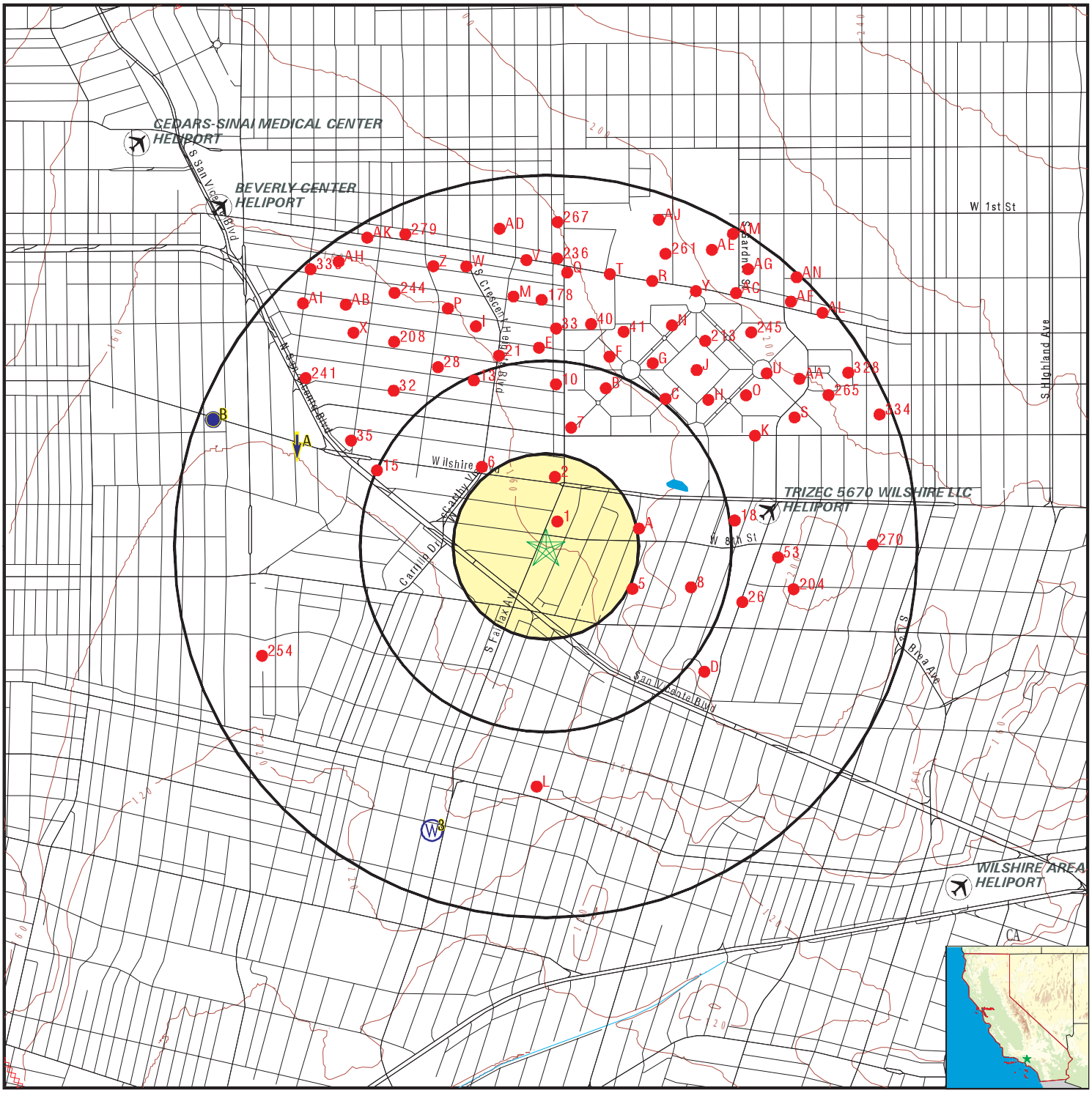

County Boundary
Major Roads
Contour Lines
Earthquake Fault Lines
Airports
Earthquake epicenter, Richter 5 or greater
Water Wells
Public Water Supply Wells
Cluster of Multiple Icons

0 1/4 1/2 1 Miles

Groundwater Flow Direction
GI Indeterminate Groundwater Flow at Location
GV Groundwater Flow Varies at Location
HD Closest Hydrogeological Data
Oil, gas or related wells

N

SITE NAME: Residential Property	CLIENT: Gaston and Associates
ADDRESS: 830 South Fairfax Avenue Los Angeles CA 90036	CONTACT: Will Gaston
LAT/LONG: 34.060561 / 118.362267	INQUIRY #: 5539509.2s
	DATE: January 22, 2019 1:18 pm

Copyright © 2019 EDR, Inc. © 2015 TomTom Rel. 2015.

Map ID Direction Distance Elevation			Database	EDR ID Number
A1 **WNW** **1/2 - 1 Mile** **Lower**	Site ID: Groundwater Flow: Shallow Water Depth: Deep Water Depth: Average Water Depth: Date:	I-16144 S Not Reported Not Reported 40 06/24/1991	**AQUIFLOW**	**38094**
A2 **WNW** **1/2 - 1 Mile** **Lower**	Site ID: Groundwater Flow: Shallow Water Depth: Deep Water Depth: Average Water Depth: Date:	I-16144 S Not Reported Not Reported 40 06/24/1991	**AQUIFLOW**	**38095**

3
SSW
1/2 - 1 Mile
Lower

CA WELLS **1508**

Seq:	1508	Prim sta c:	01S/15W-30P01 S
Frds no:	1910146018	County:	19
District:	07	User id:	4TH
System no:	1910146	Water type:	G
Source nam:	SANTA MONICA WELL 05 - DESTROYED	Station ty:	WELL/AMBNT/MUN/INTAKE/SUPPLY
Latitude:	340258.0	Longitude:	1182200.0
Precision:	3	Status:	DS
Comment 1:	Not Reported	Comment 2:	Not Reported
Comment 3:	Not Reported	Comment 4:	Not Reported
Comment 5:	Not Reported	Comment 6:	Not Reported
Comment 7:	Not Reported		

System no:	1910146	System nam:	SANTA MONICA-CITY, WATER DIVISION
Hqname:	Not Reported	Address:	1212 FIFTH ST., 3RD FLOOR
City:	SANTA MONICA	State:	CA
Zip:	90401	Zip ext:	Not Reported
Pop serv:	86905	Connection:	15905
Area serve:	SANTA MONICA		

B4 **WNW** **1/2 - 1 Mile** **Lower**	Site ID: Groundwater Flow: Shallow Water Depth: Deep Water Depth: Average Water Depth: Date:	902110025 Not Reported Not Reported Not Reported 20 11/19/1996	**AQUIFLOW**	**38089**
B5 **WNW** **1/2 - 1 Mile** **Lower**	Site ID: Groundwater Flow: Shallow Water Depth: Deep Water Depth: Average Water Depth: Date:	I-09424 E Not Reported Not Reported 15.39 09/17/1997	**AQUIFLOW**	**38124**

GEOCHECK® - PHYSICAL SETTING SOURCE MAP FINDINGS

Map ID Direction Distance Elevation			Database	EDR ID Number
B6 **WNW** **1/2 - 1 Mile** **Lower**	Site ID: Groundwater Flow: Shallow Water Depth: Deep Water Depth: Average Water Depth: Date:	I-09424 E Not Reported Not Reported 15.39 09/17/1997	**AQUIFLOW**	**38125**
1G **WNW** **1/2 - 1 Mile** **Lower**	Site ID: Groundwater Flow: Shallow Water Depth: Deep Water Depth: Average Water Depth: Date:	I-09424 E Not Reported Not Reported 15.39 09/17/1997	**AQUIFLOW**	**38124**
2G **WNW** **1/2 - 1 Mile** **Lower**	Site ID: Groundwater Flow: Shallow Water Depth: Deep Water Depth: Average Water Depth: Date:	I-09424 E Not Reported Not Reported 15.39 09/17/1997	**AQUIFLOW**	**38125**
3G **WNW** **1/2 - 1 Mile** **Lower**	Site ID: Groundwater Flow: Shallow Water Depth: Deep Water Depth: Average Water Depth: Date:	902110025 Not Reported Not Reported Not Reported 20 11/19/1996	**AQUIFLOW**	**38089**
4G **WNW** **1/2 - 1 Mile** **Lower**	Site ID: Groundwater Flow: Shallow Water Depth: Deep Water Depth: Average Water Depth: Date:	I-16144 S Not Reported Not Reported 40 06/24/1991	**AQUIFLOW**	**38094**
5G **WNW** **1/2 - 1 Mile** **Lower**	Site ID: Groundwater Flow: Shallow Water Depth: Deep Water Depth: Average Water Depth: Date:	I-16144 S Not Reported Not Reported 40 06/24/1991	**AQUIFLOW**	**38095**

Map ID
Direction
Distance

Database EDR ID Number

1
NNE
0 - 1/8 Mile

OIL_GAS **CAOG11000205260**

Districtnu:	1	Apinumber:	03706336
Blmwell:	N	Redrillcan:	Not Reported
Dryhole:	N	Wellstatus:	P
Operatorna:	Chevron U.S.A. Inc.	Countyname:	Los Angeles
Fieldname:	Salt Lake, South	Areaname:	Any Area
Section:	29	Township:	01S
Range:	14W	Basemeridi:	SB
Elevation:	Not Reported	Locationde:	Not Reported
Gissourcec:	hud	Comments:	Not Reported
Leasename:	Seibu Corehole	Wellnumber:	1
Epawell:	N	Hydraulica:	N
Confidenti:	N	Spuddate:	Not Reported
Welldeptha:	0	Redrillfoo:	0
Abandonedd:	Not Reported	Completion:	Not Reported
Directiona:	Unknown	Gissymbol:	PDH
Site id:	CAOG11000205260		

2
North
1/8 - 1/4 Mile

OIL_GAS **CAOG11000210586**

Districtnu:	1	Apinumber:	03714970
Blmwell:	N	Redrillcan:	Not Reported
Dryhole:	N	Wellstatus:	B
Operatorna:	Chevron U.S.A. Inc.	Countyname:	Los Angeles
Fieldname:	Salt Lake, South	Areaname:	Any Area
Section:	20	Township:	01S
Range:	14W	Basemeridi:	SB
Elevation:	Not Reported	Locationde:	Not Reported
Gissourcec:	hud	Comments:	Not Reported
Leasename:	Not Reported	Wellnumber:	10
Epawell:	N	Hydraulica:	N
Confidenti:	N	Spuddate:	Not Reported
Welldeptha:	0	Redrillfoo:	0
Abandonedd:	Not Reported	Completion:	Not Reported
Directiona:	Unknown	Gissymbol:	AOG
Site id:	CAOG11000210586		

A3
East
1/4 - 1/2 Mile

OIL_GAS **CAOG11000210370**

Districtnu:	1	Apinumber:	03714695
Blmwell:	N	Redrillcan:	Not Reported
Dryhole:	N	Wellstatus:	P
Operatorna:	Wilshire Oil Producers Co.	Countyname:	Los Angeles
Fieldname:	Salt Lake, South	Areaname:	Any Area
Section:	28	Township:	01S
Range:	14W	Basemeridi:	SB
Elevation:	Not Reported	Locationde:	Not Reported
Gissourcec:	hud	Comments:	Not Reported
Leasename:	Not Reported	Wellnumber:	1

Epawell:	N	Hydraulica:	N
Confidenti:	N	Spuddate:	Not Reported
Welldeptha:	0	Redrillfoo:	0
Abandonedd:	Not Reported	Completion:	Not Reported
Directiona:	Unknown	Gissymbol:	PDH
Site id:	CAOG11000210370		

A4
ENE **OIL_GAS** **CAOG11000210371**
1/4 - 1/2 Mile

Districtnu:	1	Apinumber:	03714696
Blmwell:	N	Redrillcan:	Not Reported
Dryhole:	N	Wellstatus:	P
Operatorna:	Wilshire Oil Producers Co.	Countyname:	Los Angeles
Fieldname:	Salt Lake, South	Areaname:	Any Area
Section:	28	Township:	01S
Range:	14W	Basemeridi:	SB
Elevation:	Not Reported	Locationde:	Not Reported
Gissourcec:	hud	Comments:	Not Reported
Leasename:	Not Reported	Wellnumber:	2
Epawell:	N	Hydraulica:	N
Confidenti:	N	Spuddate:	Not Reported
Welldeptha:	0	Redrillfoo:	0
Abandonedd:	Not Reported	Completion:	Not Reported
Directiona:	Unknown	Gissymbol:	POG
Site id:	CAOG11000210371		

5
ESE **OIL_GAS** **CAOG11000210372**
1/4 - 1/2 Mile

Districtnu:	1	Apinumber:	03714697
Blmwell:	N	Redrillcan:	Not Reported
Dryhole:	N	Wellstatus:	P
Operatorna:	Wilshire Oil Producers Co.	Countyname:	Los Angeles
Fieldname:	Salt Lake, South	Areaname:	Any Area
Section:	28	Township:	01S
Range:	14W	Basemeridi:	SB
Elevation:	Not Reported	Locationde:	Not Reported
Gissourcec:	hud	Comments:	Not Reported
Leasename:	Not Reported	Wellnumber:	3
Epawell:	N	Hydraulica:	N
Confidenti:	N	Spuddate:	Not Reported
Welldeptha:	0	Redrillfoo:	0
Abandonedd:	Not Reported	Completion:	Not Reported
Directiona:	Unknown	Gissymbol:	POG
Site id:	CAOG11000210372		

6
NW **OIL_GAS** **CAOG11000210715**
1/4 - 1/2 Mile

Districtnu:	1	Apinumber:	03715144
Blmwell:	N	Redrillcan:	Not Reported
Dryhole:	N	Wellstatus:	P

Operatorna:	Chevron U.S.A. Inc.	Countyname:	Los Angeles
Fieldname:	Salt Lake, South	Areaname:	Any Area
Section:	20	Township:	01S
Range:	14W	Basemeridi:	SB
Elevation:	Not Reported	Locationde:	Not Reported
Gissourcec:	hud	Comments:	Not Reported
Leasename:	Not Reported	Wellnumber:	49
Epawell:	N	Hydraulica:	N
Confidenti:	N	Spuddate:	Not Reported
Welldeptha:	0	Redrillfoo:	0
Abandonedd:	Not Reported	Completion:	Not Reported
Directiona:	Unknown	Gissymbol:	POG
Site id:	CAOG11000210715		

7
NNE **OIL_GAS** **CAOG11000210773**
1/4 - 1/2 Mile

Districtnu:	1	Apinumber:	03715202
Blmwell:	N	Redrillcan:	Not Reported
Dryhole:	N	Wellstatus:	B
Operatorna:	Chevron U.S.A. Inc.	Countyname:	Los Angeles
Fieldname:	Salt Lake	Areaname:	Any Area
Section:	21	Township:	01S
Range:	14W	Basemeridi:	SB
Elevation:	Not Reported	Locationde:	Not Reported
Gissourcec:	hud	Comments:	Not Reported
Leasename:	Salt Lake	Wellnumber:	27
Epawell:	N	Hydraulica:	N
Confidenti:	N	Spuddate:	Not Reported
Welldeptha:	0	Redrillfoo:	0
Abandonedd:	Not Reported	Completion:	Not Reported
Directiona:	Unknown	Gissymbol:	AOG
Site id:	CAOG11000210773		

8
ESE **OIL_GAS** **CAOG11000210368**
1/4 - 1/2 Mile

Districtnu:	1	Apinumber:	03714693
Blmwell:	N	Redrillcan:	Not Reported
Dryhole:	N	Wellstatus:	I
Operatorna:	Utah California Consolidated Co.	Countyname:	Los Angeles
Fieldname:	Salt Lake, South	Areaname:	Any Area
Section:	28	Township:	01S
Range:	14W	Basemeridi:	SB
Elevation:	Not Reported	Locationde:	Not Reported
Gissourcec:	hud	Comments:	Not Reported
Leasename:	Lease 2	Wellnumber:	3
Epawell:	N	Hydraulica:	N
Confidenti:	N	Spuddate:	Not Reported
Welldeptha:	0	Redrillfoo:	0
Abandonedd:	Not Reported	Completion:	Not Reported
Directiona:	Unknown	Gissymbol:	AOG
Site id:	CAOG11000210368		

Map ID
Direction
Distance

Database EDR ID Number

B9
NNE
1/4 - 1/2 Mile

OIL_GAS **CAOG11000210775**

Districtnu:	1	Apinumber:	03715204
Blmwell:	N	Redrillcan:	Not Reported
Dryhole:	N	Wellstatus:	P
Operatorna:	Chevron U.S.A. Inc.	Countyname:	Los Angeles
Fieldname:	Salt Lake	Areaname:	Any Area
Section:	21	Township:	01S
Range:	14W	Basemeridi:	SB
Elevation:	Not Reported	Locationde:	Not Reported
Gissourcec:	hud	Comments:	Not Reported
Leasename:	Salt Lake	Wellnumber:	29
Epawell:	N	Hydraulica:	N
Confidenti:	N	Spuddate:	Not Reported
Welldeptha:	0	Redrillfoo:	0
Abandonedd:	Not Reported	Completion:	Not Reported
Directiona:	Unknown	Gissymbol:	POG
Site id:	CAOG11000210775		

10
North
1/4 - 1/2 Mile

OIL_GAS **CAOG11000210579**

Districtnu:	1	Apinumber:	03714963
Blmwell:	N	Redrillcan:	Not Reported
Dryhole:	N	Wellstatus:	P
Operatorna:	Chevron U.S.A. Inc.	Countyname:	Los Angeles
Fieldname:	Salt Lake	Areaname:	Any Area
Section:	20	Township:	01S
Range:	14W	Basemeridi:	SB
Elevation:	Not Reported	Locationde:	Not Reported
Gissourcec:	hud	Comments:	Not Reported
Leasename:	Not Reported	Wellnumber:	4
Epawell:	N	Hydraulica:	N
Confidenti:	N	Spuddate:	Not Reported
Welldeptha:	0	Redrillfoo:	0
Abandonedd:	Not Reported	Completion:	Not Reported
Directiona:	Unknown	Gissymbol:	POG
Site id:	CAOG11000210579		

B11
NNE
1/4 - 1/2 Mile

OIL_GAS **CAOG11000210787**

Districtnu:	1	Apinumber:	03715216
Blmwell:	N	Redrillcan:	Not Reported
Dryhole:	N	Wellstatus:	P
Operatorna:	Chevron U.S.A. Inc.	Countyname:	Los Angeles
Fieldname:	Salt Lake	Areaname:	Any Area
Section:	21	Township:	01S
Range:	14W	Basemeridi:	SB
Elevation:	Not Reported	Locationde:	Not Reported
Gissourcec:	hud	Comments:	Not Reported
Leasename:	Salt Lake	Wellnumber:	42

Epawell:	N	Hydraulica:	N
Confidenti:	N	Spuddate:	Not Reported
Welldeptha:	0	Redrillfoo:	0
Abandonedd:	Not Reported	Completion:	Not Reported
Directiona:	Unknown	Gissymbol:	POG
Site id:	CAOG11000210787		

C12
NE
1/4 - 1/2 Mile

OIL_GAS **CAOG11000210783**

Districtnu:	1	Apinumber:	03715212
Blmwell:	N	Redrillcan:	Not Reported
Dryhole:	N	Wellstatus:	P
Operatorna:	Chevron U.S.A. Inc.	Countyname:	Los Angeles
Fieldname:	Salt Lake	Areaname:	Any Area
Section:	21	Township:	01S
Range:	14W	Basemeridi:	SB
Elevation:	Not Reported	Locationde:	Not Reported
Gissourcec:	hud	Comments:	Not Reported
Leasename:	Salt Lake	Wellnumber:	38
Epawell:	N	Hydraulica:	N
Confidenti:	N	Spuddate:	Not Reported
Welldeptha:	0	Redrillfoo:	0
Abandonedd:	Not Reported	Completion:	Not Reported
Directiona:	Unknown	Gissymbol:	POG
Site id:	CAOG11000210783		

13
NNW
1/4 - 1/2 Mile

OIL_GAS **CAOG11000210714**

Districtnu:	1	Apinumber:	03715143
Blmwell:	N	Redrillcan:	Not Reported
Dryhole:	N	Wellstatus:	P
Operatorna:	Chevron U.S.A. Inc.	Countyname:	Los Angeles
Fieldname:	Salt Lake	Areaname:	Any Area
Section:	20	Township:	01S
Range:	14W	Basemeridi:	SB
Elevation:	Not Reported	Locationde:	Not Reported
Gissourcec:	hud	Comments:	Not Reported
Leasename:	Not Reported	Wellnumber:	46
Epawell:	N	Hydraulica:	N
Confidenti:	N	Spuddate:	Not Reported
Welldeptha:	0	Redrillfoo:	0
Abandonedd:	Not Reported	Completion:	Not Reported
Directiona:	Unknown	Gissymbol:	POG
Site id:	CAOG11000210714		

B14
NNE
1/4 - 1/2 Mile

OIL_GAS **CAOG11000210781**

Districtnu:	1	Apinumber:	03715210
Blmwell:	N	Redrillcan:	Not Reported
Dryhole:	N	Wellstatus:	P

Operatorna:	Chevron U.S.A. Inc.	Countyname:	Los Angeles
Fieldname:	Salt Lake	Areaname:	Any Area
Section:	21	Township:	01S
Range:	14W	Basemeridi:	SB
Elevation:	Not Reported	Locationde:	Not Reported
Gissourcec:	hud	Comments:	Not Reported
Leasename:	Salt Lake	Wellnumber:	36
Epawell:	N	Hydraulica:	N
Confidenti:	N	Spuddate:	Not Reported
Welldeptha:	0	Redrillfoo:	0
Abandonedd:	Not Reported	Completion:	Not Reported
Directiona:	Unknown	Gissymbol:	POG
Site id:	CAOG11000210781		

15
WNW
1/4 - 1/2 Mile

OIL_GAS **CAOG11000205317**

Districtnu:	1	Apinumber:	03706478
Blmwell:	N	Redrillcan:	Not Reported
Dryhole:	N	Wellstatus:	P
Operatorna:	Chevron U.S.A. Inc.	Countyname:	Los Angeles
Fieldname:	Salt Lake, South	Areaname:	Any Area
Section:	20	Township:	01S
Range:	14W	Basemeridi:	SB
Elevation:	Not Reported	Locationde:	Not Reported
Gissourcec:	hud	Comments:	Not Reported
Leasename:	Tower Corehole	Wellnumber:	1
Epawell:	N	Hydraulica:	N
Confidenti:	N	Spuddate:	Not Reported
Welldeptha:	0	Redrillfoo:	0
Abandonedd:	Not Reported	Completion:	Not Reported
Directiona:	Unknown	Gissymbol:	PDH
Site id:	CAOG11000205317		

D16
SE
1/2 - 1 Mile

OIL_GAS **CAOG11000210367**

Districtnu:	1	Apinumber:	03714692
Blmwell:	N	Redrillcan:	Not Reported
Dryhole:	N	Wellstatus:	I
Operatorna:	Utah California Consolidated Co.	Countyname:	Los Angeles
Fieldname:	Salt Lake, South	Areaname:	Any Area
Section:	28	Township:	01S
Range:	14W	Basemeridi:	SB
Elevation:	Not Reported	Locationde:	Not Reported
Gissourcec:	hud	Comments:	Not Reported
Leasename:	Not Reported	Wellnumber:	1
Epawell:	N	Hydraulica:	N
Confidenti:	N	Spuddate:	Not Reported
Welldeptha:	0	Redrillfoo:	0
Abandonedd:	Not Reported	Completion:	Not Reported
Directiona:	Unknown	Gissymbol:	PDH
Site id:	CAOG11000210367		

Map ID
Direction
Distance

Database EDR ID Number

E17
North
1/2 - 1 Mile

OIL_GAS **CAOG11000210583**

Districtnu:	1	Apinumber:	03714967
Blmwell:	N	Redrillcan:	Not Reported
Dryhole:	N	Wellstatus:	P
Operatorna:	Chevron U.S.A. Inc.	Countyname:	Los Angeles
Fieldname:	Salt Lake	Areaname:	Any Area
Section:	20	Township:	01S
Range:	14W	Basemeridi:	SB
Elevation:	Not Reported	Locationde:	Not Reported
Gissourcec:	hud	Comments:	Not Reported
Leasename:	Not Reported	Wellnumber:	6
Epawell:	N	Hydraulica:	N
Confidenti:	N	Spuddate:	Not Reported
Welldeptha:	0	Redrillfoo:	0
Abandonedd:	Not Reported	Completion:	Not Reported
Directiona:	Unknown	Gissymbol:	POG
Site id:	CAOG11000210583		

18
East
1/2 - 1 Mile

OIL_GAS **CAOG11000210369**

Districtnu:	1	Apinumber:	03714694
Blmwell:	N	Redrillcan:	Not Reported
Dryhole:	N	Wellstatus:	P
Operatorna:	Utah California Consolidated Co.	Countyname:	Los Angeles
Fieldname:	Salt Lake, South	Areaname:	Any Area
Section:	28	Township:	01S
Range:	14W	Basemeridi:	SB
Elevation:	Not Reported	Locationde:	Not Reported
Gissourcec:	hud	Comments:	Not Reported
Leasename:	Not Reported	Wellnumber:	101
Epawell:	N	Hydraulica:	N
Confidenti:	N	Spuddate:	Not Reported
Welldeptha:	0	Redrillfoo:	0
Abandonedd:	Not Reported	Completion:	Not Reported
Directiona:	Unknown	Gissymbol:	POG
Site id:	CAOG11000210369		

E19
North
1/2 - 1 Mile

OIL_GAS **CAOG11000210244**

Districtnu:	1	Apinumber:	03714541
Blmwell:	N	Redrillcan:	Not Reported
Dryhole:	N	Wellstatus:	P
Operatorna:	Chevron U.S.A. Inc.	Countyname:	Los Angeles
Fieldname:	Salt Lake	Areaname:	Any Area
Section:	20	Township:	01S
Range:	14W	Basemeridi:	SB
Elevation:	Not Reported	Locationde:	Not Reported
Gissourcec:	hud	Comments:	Not Reported
Leasename:	Arcturus	Wellnumber:	201

Epawell:	N	Hydraulica:	N
Confidenti:	N	Spuddate:	Not Reported
Welldeptha:	0	Redrillfoo:	0
Abandonedd:	Not Reported	Completion:	Not Reported
Directiona:	Unknown	Gissymbol:	POG
Site id:	CAOG11000210244		

F20
NNE
1/2 - 1 Mile

OIL_GAS **CAOG11000210777**

Districtnu:	1	Apinumber:	03715206
Blmwell:	N	Redrillcan:	Not Reported
Dryhole:	N	Wellstatus:	P
Operatorna:	Chevron U.S.A. Inc.	Countyname:	Los Angeles
Fieldname:	Salt Lake	Areaname:	Any Area
Section:	21	Township:	01S
Range:	14W	Basemeridi:	SB
Elevation:	Not Reported	Locationde:	Not Reported
Gissourcec:	hud	Comments:	Not Reported
Leasename:	Salt Lake	Wellnumber:	31
Epawell:	N	Hydraulica:	N
Confidenti:	N	Spuddate:	Not Reported
Welldeptha:	0	Redrillfoo:	0
Abandonedd:	Not Reported	Completion:	Not Reported
Directiona:	Unknown	Gissymbol:	POG
Site id:	CAOG11000210777		

21
NNW
1/2 - 1 Mile

OIL_GAS **CAOG11000210709**

Districtnu:	1	Apinumber:	03715138
Blmwell:	N	Redrillcan:	Not Reported
Dryhole:	N	Wellstatus:	P
Operatorna:	Chevron U.S.A. Inc.	Countyname:	Los Angeles
Fieldname:	Salt Lake	Areaname:	Any Area
Section:	20	Township:	01S
Range:	14W	Basemeridi:	SB
Elevation:	Not Reported	Locationde:	Not Reported
Gissourcec:	hud	Comments:	Not Reported
Leasename:	Not Reported	Wellnumber:	35
Epawell:	N	Hydraulica:	N
Confidenti:	N	Spuddate:	Not Reported
Welldeptha:	0	Redrillfoo:	0
Abandonedd:	Not Reported	Completion:	Not Reported
Directiona:	Unknown	Gissymbol:	POG
Site id:	CAOG11000210709		

C22
NE
1/2 - 1 Mile

OIL_GAS **CAOG11000210770**

Districtnu:	1	Apinumber:	03715199
Blmwell:	N	Redrillcan:	Not Reported
Dryhole:	N	Wellstatus:	P

Operatorna:	Chevron U.S.A. Inc.	Countyname:	Los Angeles
Fieldname:	Salt Lake	Areaname:	Any Area
Section:	21	Township:	01S
Range:	14W	Basemeridi:	SB
Elevation:	Not Reported	Locationde:	Not Reported
Gissourcec:	hud	Comments:	Not Reported
Leasename:	Salt Lake	Wellnumber:	24
Epawell:	N	Hydraulica:	N
Confidenti:	N	Spuddate:	Not Reported
Welldeptha:	0	Redrillfoo:	0
Abandonedd:	Not Reported	Completion:	Not Reported
Directiona:	Unknown	Gissymbol:	POG
Site id:	CAOG11000210770		

C23
NE
1/2 - 1 Mile

OIL_GAS **CAOG11000210785**

Districtnu:	1	Apinumber:	03715214
Blmwell:	N	Redrillcan:	Not Reported
Dryhole:	N	Wellstatus:	P
Operatorna:	Chevron U.S.A. Inc.	Countyname:	Los Angeles
Fieldname:	Salt Lake	Areaname:	Any Area
Section:	21	Township:	01S
Range:	14W	Basemeridi:	SB
Elevation:	Not Reported	Locationde:	Not Reported
Gissourcec:	hud	Comments:	Not Reported
Leasename:	Salt Lake	Wellnumber:	40
Epawell:	N	Hydraulica:	N
Confidenti:	N	Spuddate:	Not Reported
Welldeptha:	0	Redrillfoo:	0
Abandonedd:	Not Reported	Completion:	Not Reported
Directiona:	Unknown	Gissymbol:	POG
Site id:	CAOG11000210785		

G24
NNE
1/2 - 1 Mile

OIL_GAS **CAOG11000210769**

Districtnu:	1	Apinumber:	03715198
Blmwell:	N	Redrillcan:	Not Reported
Dryhole:	N	Wellstatus:	P
Operatorna:	Chevron U.S.A. Inc.	Countyname:	Los Angeles
Fieldname:	Salt Lake	Areaname:	Any Area
Section:	21	Township:	01S
Range:	14W	Basemeridi:	SB
Elevation:	Not Reported	Locationde:	Not Reported
Gissourcec:	hud	Comments:	Not Reported
Leasename:	Salt Lake	Wellnumber:	23
Epawell:	N	Hydraulica:	N
Confidenti:	N	Spuddate:	Not Reported
Welldeptha:	0	Redrillfoo:	0
Abandonedd:	Not Reported	Completion:	Not Reported
Directiona:	Unknown	Gissymbol:	POG
Site id:	CAOG11000210769		

Map ID
Direction
Distance

Database EDR ID Number

H25
NE
1/2 - 1 Mile

OIL_GAS **CAOG11000210778**

Districtnu:	1	Apinumber:	03715207
Blmwell:	N	Redrillcan:	Not Reported
Dryhole:	N	Wellstatus:	P
Operatorna:	Chevron U.S.A. Inc.	Countyname:	Los Angeles
Fieldname:	Salt Lake	Areaname:	Any Area
Section:	21	Township:	01S
Range:	14W	Basemeridi:	SB
Elevation:	Not Reported	Locationde:	Not Reported
Gissourcec:	hud	Comments:	Not Reported
Leasename:	Salt Lake	Wellnumber:	32
Epawell:	N	Hydraulica:	N
Confidenti:	N	Spuddate:	Not Reported
Welldeptha:	0	Redrillfoo:	0
Abandonedd:	Not Reported	Completion:	Not Reported
Directiona:	Unknown	Gissymbol:	POG
Site id:	CAOG11000210778		

26
ESE
1/2 - 1 Mile

OIL_GAS **CAOG11000210365**

Districtnu:	1	Apinumber:	03714690
Blmwell:	N	Redrillcan:	Not Reported
Dryhole:	N	Wellstatus:	B
Operatorna:	Union Oil Company of California	Countyname:	Los Angeles
Fieldname:	Salt Lake	Areaname:	Any Area
Section:	28	Township:	01S
Range:	14W	Basemeridi:	SB
Elevation:	Not Reported	Locationde:	Not Reported
Gissourcec:	hud	Comments:	Not Reported
Leasename:	Masselin	Wellnumber:	5
Epawell:	N	Hydraulica:	N
Confidenti:	N	Spuddate:	Not Reported
Welldeptha:	0	Redrillfoo:	0
Abandonedd:	Not Reported	Completion:	Not Reported
Directiona:	Unknown	Gissymbol:	AOG
Site id:	CAOG11000210365		

F27
NNE
1/2 - 1 Mile

OIL_GAS **CAOG11000210782**

Districtnu:	1	Apinumber:	03715211
Blmwell:	N	Redrillcan:	Not Reported
Dryhole:	N	Wellstatus:	P
Operatorna:	Chevron U.S.A. Inc.	Countyname:	Los Angeles
Fieldname:	Salt Lake	Areaname:	Any Area
Section:	21	Township:	01S
Range:	14W	Basemeridi:	SB
Elevation:	Not Reported	Locationde:	Not Reported
Gissourcec:	hud	Comments:	Not Reported
Leasename:	Salt Lake	Wellnumber:	37

Epawell:	N	Hydraulica:	N
Confidenti:	N	Spuddate:	Not Reported
Welldeptha:	0	Redrillfoo:	0
Abandonedd:	Not Reported	Completion:	Not Reported
Directiona:	Unknown	Gissymbol:	POG
Site id:	CAOG11000210782		

28
NNW **OIL_GAS** **CAOG11000210721**
1/2 - 1 Mile

Districtnu:	1	Apinumber:	03715150
Blmwell:	N	Redrillcan:	Not Reported
Dryhole:	N	Wellstatus:	P
Operatorna:	Chevron U.S.A. Inc.	Countyname:	Los Angeles
Fieldname:	Salt Lake	Areaname:	Any Area
Section:	20	Township:	01S
Range:	14W	Basemeridi:	SB
Elevation:	Not Reported	Locationde:	Not Reported
Gissourcec:	hud	Comments:	Not Reported
Leasename:	Not Reported	Wellnumber:	65
Epawell:	N	Hydraulica:	N
Confidenti:	N	Spuddate:	Not Reported
Welldeptha:	0	Redrillfoo:	0
Abandonedd:	Not Reported	Completion:	Not Reported
Directiona:	Unknown	Gissymbol:	POG
Site id:	CAOG11000210721		

H29
NE **OIL_GAS** **CAOG11000210357**
1/2 - 1 Mile

Districtnu:	1	Apinumber:	03714682
Blmwell:	N	Redrillcan:	Not Reported
Dryhole:	N	Wellstatus:	P
Operatorna:	Chevron U.S.A. Inc.	Countyname:	Los Angeles
Fieldname:	Salt Lake	Areaname:	Any Area
Section:	21	Township:	01S
Range:	14W	Basemeridi:	SB
Elevation:	Not Reported	Locationde:	Not Reported
Gissourcec:	hud	Comments:	Not Reported
Leasename:	Salt Lake	Wellnumber:	413
Epawell:	N	Hydraulica:	N
Confidenti:	N	Spuddate:	Not Reported
Welldeptha:	0	Redrillfoo:	0
Abandonedd:	Not Reported	Completion:	Not Reported
Directiona:	Unknown	Gissymbol:	POG
Site id:	CAOG11000210357		

D30
SE **OIL_GAS** **CAOG11000210360**
1/2 - 1 Mile

Districtnu:	1	Apinumber:	03714685
Blmwell:	N	Redrillcan:	Not Reported
Dryhole:	N	Wellstatus:	B

Operatorna:	Union Oil Company of California	Countyname:	Los Angeles
Fieldname:	Salt Lake, South	Areaname:	Any Area
Section:	28	Township:	01S
Range:	14W	Basemeridi:	SB
Elevation:	Not Reported	Locationde:	Not Reported
Gissourcec:	hud	Comments:	Not Reported
Leasename:	Brashear	Wellnumber:	1
Epawell:	N	Hydraulica:	N
Confidenti:	N	Spuddate:	Not Reported
Welldeptha:	0	Redrillfoo:	0
Abandonedd:	Not Reported	Completion:	Not Reported
Directiona:	Unknown	Gissymbol:	AOG
Site id:	CAOG11000210360		

E31
North
1/2 - 1 Mile

OIL_GAS **CAOG11000210574**

Districtnu:	1	Apinumber:	03714958
Blmwell:	N	Redrillcan:	Not Reported
Dryhole:	N	Wellstatus:	P
Operatorna:	Chevron U.S.A. Inc.	Countyname:	Los Angeles
Fieldname:	Salt Lake	Areaname:	Any Area
Section:	20	Township:	01S
Range:	14W	Basemeridi:	SB
Elevation:	Not Reported	Locationde:	Not Reported
Gissourcec:	hud	Comments:	Not Reported
Leasename:	Not Reported	Wellnumber:	1
Epawell:	N	Hydraulica:	N
Confidenti:	N	Spuddate:	Not Reported
Welldeptha:	0	Redrillfoo:	0
Abandonedd:	Not Reported	Completion:	Not Reported
Directiona:	Unknown	Gissymbol:	POG
Site id:	CAOG11000210574		

32
NW
1/2 - 1 Mile

OIL_GAS **CAOG11000210724**

Districtnu:	1	Apinumber:	03715153
Blmwell:	N	Redrillcan:	Not Reported
Dryhole:	N	Wellstatus:	P
Operatorna:	Chevron U.S.A. Inc.	Countyname:	Los Angeles
Fieldname:	Salt Lake	Areaname:	Any Area
Section:	20	Township:	01S
Range:	14W	Basemeridi:	SB
Elevation:	Not Reported	Locationde:	Not Reported
Gissourcec:	hud	Comments:	Not Reported
Leasename:	Not Reported	Wellnumber:	86
Epawell:	N	Hydraulica:	N
Confidenti:	N	Spuddate:	Not Reported
Welldeptha:	0	Redrillfoo:	0
Abandonedd:	Not Reported	Completion:	Not Reported
Directiona:	Unknown	Gissymbol:	POG
Site id:	CAOG11000210724		

Map ID
Direction
Distance

Database EDR ID Number

33
North
1/2 - 1 Mile

OIL_GAS **CAOG11000210745**

Districtnu:	1	Apinumber:	03715174
Blmwell:	N	Redrillcan:	Not Reported
Dryhole:	N	Wellstatus:	P
Operatorna:	Chevron U.S.A. Inc.	Countyname:	Los Angeles
Fieldname:	Salt Lake	Areaname:	Any Area
Section:	20	Township:	01S
Range:	14W	Basemeridi:	SB
Elevation:	Not Reported	Locationde:	Not Reported
Gissourcec:	hud	Comments:	Not Reported
Leasename:	Not Reported	Wellnumber:	142
Epawell:	N	Hydraulica:	N
Confidenti:	N	Spuddate:	Not Reported
Welldeptha:	0	Redrillfoo:	0
Abandonedd:	Not Reported	Completion:	Not Reported
Directiona:	Unknown	Gissymbol:	POG
Site id:	CAOG11000210745		

G34
NNE
1/2 - 1 Mile

OIL_GAS **CAOG11000210794**

Districtnu:	1	Apinumber:	03715223
Blmwell:	N	Redrillcan:	Not Reported
Dryhole:	N	Wellstatus:	P
Operatorna:	Chevron U.S.A. Inc.	Countyname:	Los Angeles
Fieldname:	Salt Lake	Areaname:	Any Area
Section:	21	Township:	01S
Range:	14W	Basemeridi:	SB
Elevation:	Not Reported	Locationde:	Not Reported
Gissourcec:	hud	Comments:	Not Reported
Leasename:	Salt Lake	Wellnumber:	67
Epawell:	N	Hydraulica:	N
Confidenti:	N	Spuddate:	Not Reported
Welldeptha:	0	Redrillfoo:	0
Abandonedd:	Not Reported	Completion:	Not Reported
Directiona:	Unknown	Gissymbol:	POG
Site id:	CAOG11000210794		

35
WNW
1/2 - 1 Mile

OIL_GAS **CAOG11000210730**

Districtnu:	1	Apinumber:	03715159
Blmwell:	N	Redrillcan:	Not Reported
Dryhole:	N	Wellstatus:	B
Operatorna:	Chevron U.S.A. Inc.	Countyname:	Los Angeles
Fieldname:	Salt Lake, South	Areaname:	Any Area
Section:	20	Township:	01S
Range:	14W	Basemeridi:	SB
Elevation:	Not Reported	Locationde:	Not Reported
Gissourcec:	hud	Comments:	Not Reported
Leasename:	Not Reported	Wellnumber:	108

Epawell:	N	Hydraulica:	N
Confidenti:	N	Spuddate:	Not Reported
Welldeptha:	0	Redrillfoo:	0
Abandonedd:	Not Reported	Completion:	Not Reported
Directiona:	Unknown	Gissymbol:	POG
Site id:	CAOG11000210730		

I36
NNW **OIL_GAS** **CAOG11000210713**
1/2 - 1 Mile

Districtnu:	1	Apinumber:	03715142
Blmwell:	N	Redrillcan:	Not Reported
Dryhole:	N	Wellstatus:	P
Operatorna:	Chevron U.S.A. Inc.	Countyname:	Los Angeles
Fieldname:	Salt Lake	Areaname:	Any Area
Section:	20	Township:	01S
Range:	14W	Basemeridi:	SB
Elevation:	Not Reported	Locationde:	Not Reported
Gissourcec:	hud	Comments:	Not Reported
Leasename:	Not Reported	Wellnumber:	44
Epawell:	N	Hydraulica:	N
Confidenti:	N	Spuddate:	Not Reported
Welldeptha:	0	Redrillfoo:	0
Abandonedd:	Not Reported	Completion:	Not Reported
Directiona:	Unknown	Gissymbol:	POG
Site id:	CAOG11000210713		

J37
NE **OIL_GAS** **CAOG11000210784**
1/2 - 1 Mile

Districtnu:	1	Apinumber:	03715213
Blmwell:	N	Redrillcan:	Not Reported
Dryhole:	N	Wellstatus:	P
Operatorna:	Chevron U.S.A. Inc.	Countyname:	Los Angeles
Fieldname:	Salt Lake	Areaname:	Any Area
Section:	21	Township:	01S
Range:	14W	Basemeridi:	SB
Elevation:	Not Reported	Locationde:	Not Reported
Gissourcec:	hud	Comments:	Not Reported
Leasename:	Salt Lake	Wellnumber:	39
Epawell:	N	Hydraulica:	N
Confidenti:	N	Spuddate:	Not Reported
Welldeptha:	0	Redrillfoo:	0
Abandonedd:	Not Reported	Completion:	Not Reported
Directiona:	Unknown	Gissymbol:	POG
Site id:	CAOG11000210784		

H38
NE **OIL_GAS** **CAOG11000210776**
1/2 - 1 Mile

Districtnu:	1	Apinumber:	03715205
Blmwell:	N	Redrillcan:	Not Reported
Dryhole:	N	Wellstatus:	P

Operatorna:	Chevron U.S.A. Inc.	Countyname:	Los Angeles
Fieldname:	Salt Lake	Areaname:	Any Area
Section:	21	Township:	01S
Range:	14W	Basemeridi:	SB
Elevation:	Not Reported	Locationde:	Not Reported
Gissourcec:	hud	Comments:	Not Reported
Leasename:	Salt Lake	Wellnumber:	30
Epawell:	N	Hydraulica:	N
Confidenti:	N	Spuddate:	Not Reported
Welldeptha:	0	Redrillfoo:	0
Abandonedd:	Not Reported	Completion:	Not Reported
Directiona:	Unknown	Gissymbol:	POG
Site id:	CAOG11000210776		

K39
ENE **OIL_GAS** **CAOG11000210351**
1/2 - 1 Mile

Districtnu:	1	Apinumber:	03714676
Blmwell:	N	Redrillcan:	Not Reported
Dryhole:	N	Wellstatus:	P
Operatorna:	Chevron U.S.A. Inc.	Countyname:	Los Angeles
Fieldname:	Salt Lake	Areaname:	Any Area
Section:	21	Township:	01S
Range:	14W	Basemeridi:	SB
Elevation:	Not Reported	Locationde:	Not Reported
Gissourcec:	hud	Comments:	Not Reported
Leasename:	Salt Lake	Wellnumber:	406
Epawell:	N	Hydraulica:	N
Confidenti:	N	Spuddate:	Not Reported
Welldeptha:	0	Redrillfoo:	0
Abandonedd:	Not Reported	Completion:	Not Reported
Directiona:	Unknown	Gissymbol:	POG
Site id:	CAOG11000210351		

40
NNE **OIL_GAS** **CAOG11000210780**
1/2 - 1 Mile

Districtnu:	1	Apinumber:	03715209
Blmwell:	N	Redrillcan:	Not Reported
Dryhole:	N	Wellstatus:	P
Operatorna:	Chevron U.S.A. Inc.	Countyname:	Los Angeles
Fieldname:	Salt Lake	Areaname:	Any Area
Section:	21	Township:	01S
Range:	14W	Basemeridi:	SB
Elevation:	Not Reported	Locationde:	Not Reported
Gissourcec:	hud	Comments:	Not Reported
Leasename:	Salt Lake	Wellnumber:	34
Epawell:	N	Hydraulica:	N
Confidenti:	N	Spuddate:	Not Reported
Welldeptha:	0	Redrillfoo:	0
Abandonedd:	Not Reported	Completion:	Not Reported
Directiona:	Unknown	Gissymbol:	POG
Site id:	CAOG11000210780		

Map ID
Direction
Distance

Database EDR ID Number

41
NNE
1/2 - 1 Mile

OIL_GAS **CAOG11000210798**

Districtnu:	1	Apinumber:	03715227
Blmwell:	N	Redrillcan:	Not Reported
Dryhole:	N	Wellstatus:	P
Operatorna:	Chevron U.S.A. Inc.	Countyname:	Los Angeles
Fieldname:	Salt Lake	Areaname:	Any Area
Section:	21	Township:	01S
Range:	14W	Basemeridi:	SB
Elevation:	Not Reported	Locationde:	Not Reported
Gissourcec:	hud	Comments:	Not Reported
Leasename:	Salt Lake	Wellnumber:	90
Epawell:	N	Hydraulica:	N
Confidenti:	N	Spuddate:	Not Reported
Welldeptha:	0	Redrillfoo:	0
Abandonedd:	Not Reported	Completion:	Not Reported
Directiona:	Unknown	Gissymbol:	POG
Site id:	CAOG11000210798		

L42
South
1/2 - 1 Mile

OIL_GAS **CAOG11000214684**

Districtnu:	1	Apinumber:	03721437
Blmwell:	N	Redrillcan:	Not Reported
Dryhole:	N	Wellstatus:	A
Operatorna:	Freeport-McMoRan Oil & Gas LLC	Countyname:	Los Angeles
Fieldname:	Salt Lake, South	Areaname:	Any Area
Section:	29	Township:	01S
Range:	14W	Basemeridi:	SB
Elevation:	Not Reported	Locationde:	Not Reported
Gissourcec:	hud	Comments:	Not Reported
Leasename:	Not Reported	Wellnumber:	P-86
Epawell:	N	Hydraulica:	N
Confidenti:	N	Spuddate:	Not Reported
Welldeptha:	0	Redrillfoo:	0
Abandonedd:	Not Reported	Completion:	Not Reported
Directiona:	Directionally drilled	Gissymbol:	AOG
Site id:	CAOG11000214684		

L43
South
1/2 - 1 Mile

OIL_GAS **CAOG11000214701**

Districtnu:	1	Apinumber:	03721448
Blmwell:	N	Redrillcan:	Not Reported
Dryhole:	N	Wellstatus:	I
Operatorna:	Freeport-McMoRan Oil & Gas LLC	Countyname:	Los Angeles
Fieldname:	Salt Lake, South	Areaname:	Any Area
Section:	29	Township:	01S
Range:	14W	Basemeridi:	SB
Elevation:	Not Reported	Locationde:	Not Reported
Gissourcec:	hud	Comments:	Not Reported
Leasename:	Not Reported	Wellnumber:	P-87

Epawell:	N	Hydraulica:	N
Confidenti:	N	Spuddate:	Not Reported
Welldeptha:	0	Redrillfoo:	0
Abandonedd:	Not Reported	Completion:	Not Reported
Directiona:	Directionally drilled	Gissymbol:	AOG
Site id:	CAOG11000214701		

K44
ENE **OIL_GAS** **CAOG11000210353**
1/2 - 1 Mile

Districtnu:	1	Apinumber:	03714678
Blmwell:	N	Redrillcan:	Not Reported
Dryhole:	N	Wellstatus:	P
Operatorna:	Chevron U.S.A. Inc.	Countyname:	Los Angeles
Fieldname:	Salt Lake	Areaname:	Any Area
Section:	21	Township:	01S
Range:	14W	Basemeridi:	SB
Elevation:	Not Reported	Locationde:	Not Reported
Gissourcec:	hud	Comments:	Not Reported
Leasename:	Salt Lake	Wellnumber:	408
Epawell:	N	Hydraulica:	N
Confidenti:	N	Spuddate:	Not Reported
Welldeptha:	0	Redrillfoo:	0
Abandonedd:	Not Reported	Completion:	Not Reported
Directiona:	Unknown	Gissymbol:	POG
Site id:	CAOG11000210353		

K45
ENE **OIL_GAS** **CAOG11000210754**
1/2 - 1 Mile

Districtnu:	1	Apinumber:	03715183
Blmwell:	N	Redrillcan:	Not Reported
Dryhole:	N	Wellstatus:	P
Operatorna:	Chevron U.S.A. Inc.	Countyname:	Los Angeles
Fieldname:	Salt Lake	Areaname:	Any Area
Section:	21	Township:	01S
Range:	14W	Basemeridi:	SB
Elevation:	Not Reported	Locationde:	Not Reported
Gissourcec:	hud	Comments:	Not Reported
Leasename:	Salt Lake	Wellnumber:	8
Epawell:	N	Hydraulica:	N
Confidenti:	N	Spuddate:	Not Reported
Welldeptha:	0	Redrillfoo:	0
Abandonedd:	Not Reported	Completion:	Not Reported
Directiona:	Unknown	Gissymbol:	POG
Site id:	CAOG11000210754		

L46
South **OIL_GAS** **CAOG11000214594**
1/2 - 1 Mile

Districtnu:	1	Apinumber:	03721144
Blmwell:	N	Redrillcan:	Not Reported
Dryhole:	N	Wellstatus:	A

Operatorna:	Freeport-McMoRan Oil & Gas LLC	Countyname:	Los Angeles
Fieldname:	Salt Lake, South	Areaname:	Any Area
Section:	29	Township:	01S
Range:	14W	Basemeridi:	SB
Elevation:	Not Reported	Locationde:	Not Reported
Gissourcec:	hud	Comments:	Not Reported
Leasename:	Not Reported	Wellnumber:	P-71
Epawell:	N	Hydraulica:	N
Confidenti:	N	Spuddate:	Not Reported
Welldeptha:	0	Redrillfoo:	0
Abandonedd:	Not Reported	Completion:	Not Reported
Directiona:	Directionally drilled	Gissymbol:	AOG
Site id:	CAOG11000214594		

L47
South
1/2 - 1 Mile

OIL_GAS **CAOG11000214609**

Districtnu:	1	Apinumber:	03721167
Blmwell:	N	Redrillcan:	Not Reported
Dryhole:	N	Wellstatus:	I
Operatorna:	Freeport-McMoRan Oil & Gas LLC	Countyname:	Los Angeles
Fieldname:	Salt Lake, South	Areaname:	Any Area
Section:	29	Township:	01S
Range:	14W	Basemeridi:	SB
Elevation:	Not Reported	Locationde:	Not Reported
Gissourcec:	hud	Comments:	Not Reported
Leasename:	Not Reported	Wellnumber:	P-72
Epawell:	N	Hydraulica:	N
Confidenti:	N	Spuddate:	Not Reported
Welldeptha:	5781	Redrillfoo:	0
Abandonedd:	Not Reported	Completion:	Not Reported
Directiona:	Directionally drilled	Gissymbol:	AOG
Site id:	CAOG11000214609		

L49
South
1/2 - 1 Mile

OIL_GAS **CAOG11000214613**

Districtnu:	1	Apinumber:	03721172
Blmwell:	N	Redrillcan:	Not Reported
Dryhole:	N	Wellstatus:	I
Operatorna:	Freeport-McMoRan Oil & Gas LLC	Countyname:	Los Angeles
Fieldname:	Salt Lake, South	Areaname:	Any Area
Section:	29	Township:	01S
Range:	14W	Basemeridi:	SB
Elevation:	Not Reported	Locationde:	Not Reported
Gissourcec:	hud	Comments:	Not Reported
Leasename:	Not Reported	Wellnumber:	P-73
Epawell:	N	Hydraulica:	N
Confidenti:	N	Spuddate:	Not Reported
Welldeptha:	0	Redrillfoo:	0
Abandonedd:	Not Reported	Completion:	Not Reported
Directiona:	Directionally drilled	Gissymbol:	AOG
Site id:	CAOG11000214613		

Map ID
Direction
Distance

Database EDR ID Number

L48
South
1/2 - 1 Mile

OIL_GAS **CAOG11000214612**

Districtnu:	1	Apinumber:	03721172
Blmwell:	N	Redrillcan:	Not Reported
Dryhole:	N	Wellstatus:	I
Operatorna:	Freeport-McMoRan Oil & Gas LLC	Countyname:	Los Angeles
Fieldname:	Salt Lake, South	Areaname:	Any Area
Section:	29	Township:	01S
Range:	14W	Basemeridi:	SB
Elevation:	Not Reported	Locationde:	Not Reported
Gissourcec:	hud	Comments:	Not Reported
Leasename:	Not Reported	Wellnumber:	P-73
Epawell:	N	Hydraulica:	N
Confidenti:	N	Spuddate:	Not Reported
Welldeptha:	0	Redrillfoo:	0
Abandonedd:	Not Reported	Completion:	Not Reported
Directiona:	Directionally drilled	Gissymbol:	AOG
Site id:	CAOG11000214612		

L50
South
1/2 - 1 Mile

OIL_GAS **CAOG11000214524**

Districtnu:	1	Apinumber:	03721000
Blmwell:	N	Redrillcan:	Not Reported
Dryhole:	N	Wellstatus:	I
Operatorna:	Freeport-McMoRan Oil & Gas LLC	Countyname:	Los Angeles
Fieldname:	Salt Lake, South	Areaname:	Any Area
Section:	29	Township:	01S
Range:	14W	Basemeridi:	SB
Elevation:	Not Reported	Locationde:	Not Reported
Gissourcec:	hud	Comments:	Not Reported
Leasename:	Not Reported	Wellnumber:	P-60
Epawell:	N	Hydraulica:	N
Confidenti:	N	Spuddate:	Not Reported
Welldeptha:	0	Redrillfoo:	0
Abandonedd:	Not Reported	Completion:	Not Reported
Directiona:	Directionally drilled	Gissymbol:	AOG
Site id:	CAOG11000214524		

L51
South
1/2 - 1 Mile

OIL_GAS **CAOG11000214647**

Districtnu:	1	Apinumber:	03721210
Blmwell:	N	Redrillcan:	Not Reported
Dryhole:	N	Wellstatus:	A
Operatorna:	Freeport-McMoRan Oil & Gas LLC	Countyname:	Los Angeles
Fieldname:	Salt Lake, South	Areaname:	Any Area
Section:	29	Township:	01S
Range:	14W	Basemeridi:	SB
Elevation:	Not Reported	Locationde:	Not Reported
Gissourcec:	hud	Comments:	Not Reported
Leasename:	Not Reported	Wellnumber:	P-74

Epawell:	N	Hydraulica:	N
Confidenti:	N	Spuddate:	Not Reported
Welldeptha:	0	Redrillfoo:	0
Abandonedd:	Not Reported	Completion:	Not Reported
Directiona:	Directionally drilled	Gissymbol:	AOG
Site id:	CAOG11000214647		

L52
South
1/2 - 1 Mile

OIL_GAS **CAOG11000214574**

Districtnu:	1	Apinumber:	03721117
Blmwell:	N	Redrillcan:	Not Reported
Dryhole:	N	Wellstatus:	A
Operatorna:	Freeport-McMoRan Oil & Gas LLC	Countyname:	Los Angeles
Fieldname:	Salt Lake, South	Areaname:	Any Area
Section:	29	Township:	01S
Range:	14W	Basemeridi:	SB
Elevation:	Not Reported	Locationde:	Not Reported
Gissourcec:	hud	Comments:	Not Reported
Leasename:	Not Reported	Wellnumber:	P-64
Epawell:	N	Hydraulica:	N
Confidenti:	N	Spuddate:	Not Reported
Welldeptha:	0	Redrillfoo:	0
Abandonedd:	Not Reported	Completion:	Not Reported
Directiona:	Directionally drilled	Gissymbol:	AOG
Site id:	CAOG11000214574		

53
East
1/2 - 1 Mile

OIL_GAS **CAOG11000210638**

Districtnu:	1	Apinumber:	03715058
Blmwell:	N	Redrillcan:	Not Reported
Dryhole:	N	Wellstatus:	B
Operatorna:	J. C. Pollock	Countyname:	Los Angeles
Fieldname:	Any Field	Areaname:	Any Area
Section:	28	Township:	01S
Range:	14W	Basemeridi:	SB
Elevation:	Not Reported	Locationde:	Not Reported
Gissourcec:	hud	Comments:	Not Reported
Leasename:	Not Reported	Wellnumber:	1
Epawell:	N	Hydraulica:	N
Confidenti:	N	Spuddate:	Not Reported
Welldeptha:	0	Redrillfoo:	0
Abandonedd:	Not Reported	Completion:	Not Reported
Directiona:	Unknown	Gissymbol:	AOG
Site id:	CAOG11000210638		

H54
NE
1/2 - 1 Mile

OIL_GAS **CAOG11000210354**

Districtnu:	1	Apinumber:	03714679
Blmwell:	N	Redrillcan:	Not Reported
Dryhole:	N	Wellstatus:	P

Operatorna:	Chevron U.S.A. Inc.	Countyname:	Los Angeles
Fieldname:	Salt Lake	Areaname:	Any Area
Section:	21	Township:	01S
Range:	14W	Basemeridi:	SB
Elevation:	Not Reported	Locationde:	Not Reported
Gissourcec:	hud	Comments:	Not Reported
Leasename:	Salt Lake	Wellnumber:	409
Epawell:	N	Hydraulica:	N
Confidenti:	N	Spuddate:	Not Reported
Welldeptha:	0	Redrillfoo:	0
Abandonedd:	Not Reported	Completion:	Not Reported
Directiona:	Unknown	Gissymbol:	POG
Site id:	CAOG11000210354		

L55
South
1/2 - 1 Mile

OIL_GAS **CAOG11000214635**

Districtnu:	1	Apinumber:	03721192
Blmwell:	N	Redrillcan:	Not Reported
Dryhole:	N	Wellstatus:	A
Operatorna:	Freeport-McMoRan Oil & Gas LLC	Countyname:	Los Angeles
Fieldname:	Salt Lake, South	Areaname:	Any Area
Section:	29	Township:	01S
Range:	14W	Basemeridi:	SB
Elevation:	Not Reported	Locationde:	Not Reported
Gissourcec:	hud	Comments:	Not Reported
Leasename:	Not Reported	Wellnumber:	P-75B
Epawell:	N	Hydraulica:	N
Confidenti:	N	Spuddate:	Not Reported
Welldeptha:	1275	Redrillfoo:	0
Abandonedd:	Not Reported	Completion:	Not Reported
Directiona:	Directionally drilled	Gissymbol:	AOG
Site id:	CAOG11000214635		

L56
South
1/2 - 1 Mile

OIL_GAS **CAOG11000214551**

Districtnu:	1	Apinumber:	03721056
Blmwell:	N	Redrillcan:	Not Reported
Dryhole:	N	Wellstatus:	A
Operatorna:	Freeport-McMoRan Oil & Gas LLC	Countyname:	Los Angeles
Fieldname:	Salt Lake, South	Areaname:	Any Area
Section:	29	Township:	01S
Range:	14W	Basemeridi:	SB
Elevation:	Not Reported	Locationde:	Not Reported
Gissourcec:	hud	Comments:	Not Reported
Leasename:	Not Reported	Wellnumber:	P-65
Epawell:	N	Hydraulica:	N
Confidenti:	N	Spuddate:	Not Reported
Welldeptha:	0	Redrillfoo:	0
Abandonedd:	Not Reported	Completion:	Not Reported
Directiona:	Directionally drilled	Gissymbol:	AOG
Site id:	CAOG11000214551		

Map ID
Direction
Distance

Database EDR ID Number

J57
NE
1/2 - 1 Mile

OIL_GAS **CAOG11000210359**

Districtnu:	1	Apinumber:	03714684
Blmwell:	N	Redrillcan:	Not Reported
Dryhole:	N	Wellstatus:	P
Operatorna:	Chevron U.S.A. Inc.	Countyname:	Los Angeles
Fieldname:	Salt Lake	Areaname:	Any Area
Section:	21	Township:	01S
Range:	14W	Basemeridi:	SB
Elevation:	Not Reported	Locationde:	Not Reported
Gissourcec:	hud	Comments:	Not Reported
Leasename:	Salt Lake	Wellnumber:	416
Epawell:	N	Hydraulica:	N
Confidenti:	N	Spuddate:	Not Reported
Welldeptha:	0	Redrillfoo:	0
Abandonedd:	Not Reported	Completion:	Not Reported
Directiona:	Unknown	Gissymbol:	POG
Site id:	CAOG11000210359		

L58
South
1/2 - 1 Mile

OIL_GAS **CAOG11000214579**

Districtnu:	1	Apinumber:	03721125
Blmwell:	N	Redrillcan:	Not Reported
Dryhole:	N	Wellstatus:	A
Operatorna:	Freeport-McMoRan Oil & Gas LLC	Countyname:	Los Angeles
Fieldname:	Salt Lake, South	Areaname:	Any Area
Section:	29	Township:	01S
Range:	14W	Basemeridi:	SB
Elevation:	Not Reported	Locationde:	Not Reported
Gissourcec:	hud	Comments:	Not Reported
Leasename:	Not Reported	Wellnumber:	P-66
Epawell:	N	Hydraulica:	N
Confidenti:	N	Spuddate:	Not Reported
Welldeptha:	0	Redrillfoo:	0
Abandonedd:	Not Reported	Completion:	Not Reported
Directiona:	Directionally drilled	Gissymbol:	AOG
Site id:	CAOG11000214579		

L59
South
1/2 - 1 Mile

OIL_GAS **CAOG11000214225**

Districtnu:	1	Apinumber:	03721236
Blmwell:	N	Redrillcan:	Not Reported
Dryhole:	N	Wellstatus:	A
Operatorna:	Freeport-McMoRan Oil & Gas LLC	Countyname:	Los Angeles
Fieldname:	Salt Lake, South	Areaname:	Any Area
Section:	29	Township:	01S
Range:	14W	Basemeridi:	SB
Elevation:	Not Reported	Locationde:	Not Reported
Gissourcec:	hud	Comments:	Not Reported
Leasename:	Not Reported	Wellnumber:	P-77

Epawell:	N	Hydraulica:	N
Confidenti:	N	Spuddate:	Not Reported
Welldeptha:	0	Redrillfoo:	0
Abandonedd:	Not Reported	Completion:	Not Reported
Directiona:	Directionally drilled	Gissymbol:	AOG
Site id:	CAOG11000214225		

L62
South
1/2 - 1 Mile

OIL_GAS **CAOG11000214178**

Districtnu:	1	Apinumber:	03720672
Blmwell:	N	Redrillcan:	Not Reported
Dryhole:	N	Wellstatus:	A
Operatorna:	Freeport-McMoRan Oil & Gas LLC	Countyname:	Los Angeles
Fieldname:	Beverly Hills	Areaname:	East
Section:	29	Township:	01S
Range:	14W	Basemeridi:	SB
Elevation:	Not Reported	Locationde:	Not Reported
Gissourcec:	hud	Comments:	Not Reported
Leasename:	Not Reported	Wellnumber:	P-9
Epawell:	N	Hydraulica:	N
Confidenti:	N	Spuddate:	Not Reported
Welldeptha:	0	Redrillfoo:	0
Abandonedd:	Not Reported	Completion:	Not Reported
Directiona:	Directionally drilled	Gissymbol:	AOG
Site id:	CAOG11000214178		

L61
South
1/2 - 1 Mile

OIL_GAS **CAOG11000214177**

Districtnu:	1	Apinumber:	03720672
Blmwell:	N	Redrillcan:	Not Reported
Dryhole:	N	Wellstatus:	A
Operatorna:	Freeport-McMoRan Oil & Gas LLC	Countyname:	Los Angeles
Fieldname:	Beverly Hills	Areaname:	East
Section:	29	Township:	01S
Range:	14W	Basemeridi:	SB
Elevation:	Not Reported	Locationde:	Not Reported
Gissourcec:	hud	Comments:	Not Reported
Leasename:	Not Reported	Wellnumber:	P-9
Epawell:	N	Hydraulica:	N
Confidenti:	N	Spuddate:	Not Reported
Welldeptha:	0	Redrillfoo:	0
Abandonedd:	Not Reported	Completion:	Not Reported
Directiona:	Directionally drilled	Gissymbol:	AOG
Site id:	CAOG11000214177		

L60
South
1/2 - 1 Mile

OIL_GAS **CAOG11000214176**

Districtnu:	1	Apinumber:	03720672
Blmwell:	N	Redrillcan:	Not Reported
Dryhole:	N	Wellstatus:	A

Operatorna:	Freeport-McMoRan Oil & Gas LLC	Countyname:	Los Angeles
Fieldname:	Beverly Hills	Areaname:	East
Section:	29	Township:	01S
Range:	14W	Basemeridi:	SB
Elevation:	Not Reported	Locationde:	Not Reported
Gissourcec:	hud	Comments:	Not Reported
Leasename:	Not Reported	Wellnumber:	P-9
Epawell:	N	Hydraulica:	N
Confidenti:	N	Spuddate:	Not Reported
Welldeptha:	0	Redrillfoo:	0
Abandonedd:	Not Reported	Completion:	Not Reported
Directiona:	Directionally drilled	Gissymbol:	AOG
Site id:	CAOG11000214176		

L63
South
1/2 - 1 Mile

OIL_GAS **CAOG11000214661**

Districtnu:	1	Apinumber:	03721414
Blmwell:	N	Redrillcan:	Not Reported
Dryhole:	N	Wellstatus:	A
Operatorna:	Freeport-McMoRan Oil & Gas LLC	Countyname:	Los Angeles
Fieldname:	Salt Lake, South	Areaname:	Any Area
Section:	29	Township:	01S
Range:	14W	Basemeridi:	SB
Elevation:	Not Reported	Locationde:	Not Reported
Gissourcec:	hud	Comments:	Not Reported
Leasename:	Not Reported	Wellnumber:	P-79
Epawell:	N	Hydraulica:	N
Confidenti:	N	Spuddate:	Not Reported
Welldeptha:	0	Redrillfoo:	0
Abandonedd:	Not Reported	Completion:	Not Reported
Directiona:	Directionally drilled	Gissymbol:	AOG
Site id:	CAOG11000214661		

L64
South
1/2 - 1 Mile

OIL_GAS **CAOG11000215124**

Districtnu:	1	Apinumber:	03723490
Blmwell:	N	Redrillcan:	Not Reported
Dryhole:	N	Wellstatus:	I
Operatorna:	Freeport-McMoRan Oil & Gas LLC	Countyname:	Los Angeles
Fieldname:	Beverly Hills	Areaname:	East
Section:	29	Township:	01S
Range:	14W	Basemeridi:	SB
Elevation:	Not Reported	Locationde:	Not Reported
Gissourcec:	hud	Comments:	Not Reported
Leasename:	Not Reported	Wellnumber:	P-88
Epawell:	N	Hydraulica:	N
Confidenti:	N	Spuddate:	Not Reported
Welldeptha:	0	Redrillfoo:	0
Abandonedd:	Not Reported	Completion:	Not Reported
Directiona:	Directionally drilled	Gissymbol:	AOG
Site id:	CAOG11000215124		

Map ID
Direction
Distance

Database EDR ID Number

L65
South
1/2 - 1 Mile

OIL_GAS **CAOG11000215125**

Districtnu:	1	Apinumber:	03723490
Blmwell:	N	Redrillcan:	Not Reported
Dryhole:	N	Wellstatus:	I
Operatorna:	Freeport-McMoRan Oil & Gas LLC	Countyname:	Los Angeles
Fieldname:	Beverly Hills	Areaname:	East
Section:	29	Township:	01S
Range:	14W	Basemeridi:	SB
Elevation:	Not Reported	Locationde:	Not Reported
Gissourcec:	hud	Comments:	Not Reported
Leasename:	Not Reported	Wellnumber:	P-88
Epawell:	N	Hydraulica:	N
Confidenti:	N	Spuddate:	Not Reported
Welldeptha:	0	Redrillfoo:	0
Abandonedd:	Not Reported	Completion:	Not Reported
Directiona:	Directionally drilled	Gissymbol:	AOG
Site id:	CAOG11000215125		

L66
South
1/2 - 1 Mile

OIL_GAS **CAOG11000215126**

Districtnu:	1	Apinumber:	03723490
Blmwell:	N	Redrillcan:	Not Reported
Dryhole:	N	Wellstatus:	I
Operatorna:	Freeport-McMoRan Oil & Gas LLC	Countyname:	Los Angeles
Fieldname:	Beverly Hills	Areaname:	East
Section:	29	Township:	01S
Range:	14W	Basemeridi:	SB
Elevation:	Not Reported	Locationde:	Not Reported
Gissourcec:	hud	Comments:	Not Reported
Leasename:	Not Reported	Wellnumber:	P-88
Epawell:	N	Hydraulica:	N
Confidenti:	N	Spuddate:	Not Reported
Welldeptha:	0	Redrillfoo:	0
Abandonedd:	Not Reported	Completion:	Not Reported
Directiona:	Directionally drilled	Gissymbol:	AOG
Site id:	CAOG11000215126		

L67
South
1/2 - 1 Mile

OIL_GAS **CAOG11000214585**

Districtnu:	1	Apinumber:	03721132
Blmwell:	N	Redrillcan:	Not Reported
Dryhole:	N	Wellstatus:	A
Operatorna:	Freeport-McMoRan Oil & Gas LLC	Countyname:	Los Angeles
Fieldname:	Salt Lake, South	Areaname:	Any Area
Section:	29	Township:	01S
Range:	14W	Basemeridi:	SB
Elevation:	Not Reported	Locationde:	Not Reported
Gissourcec:	hud	Comments:	Not Reported
Leasename:	Not Reported	Wellnumber:	P-67

Epawell:	N	Hydraulica:	N
Confidenti:	N	Spuddate:	Not Reported
Welldeptha:	0	Redrillfoo:	0
Abandonedd:	Not Reported	Completion:	Not Reported
Directiona:	Directionally drilled	Gissymbol:	AOG
Site id:	CAOG11000214585		

L69
South
1/2 - 1 Mile

OIL_GAS **CAOG11000213994**

Districtnu:	1	Apinumber:	03720100
Blmwell:	N	Redrillcan:	Not Reported
Dryhole:	N	Wellstatus:	I
Operatorna:	Freeport-McMoRan Oil & Gas LLC	Countyname:	Los Angeles
Fieldname:	Beverly Hills	Areaname:	East
Section:	29	Township:	01S
Range:	14W	Basemeridi:	SB
Elevation:	Not Reported	Locationde:	Not Reported
Gissourcec:	hud	Comments:	Not Reported
Leasename:	Not Reported	Wellnumber:	P-8
Epawell:	N	Hydraulica:	N
Confidenti:	N	Spuddate:	Not Reported
Welldeptha:	0	Redrillfoo:	0
Abandonedd:	Not Reported	Completion:	Not Reported
Directiona:	Directionally drilled	Gissymbol:	AOG
Site id:	CAOG11000213994		

L68
South
1/2 - 1 Mile

OIL_GAS **CAOG11000213995**

Districtnu:	1	Apinumber:	03720100
Blmwell:	N	Redrillcan:	Not Reported
Dryhole:	N	Wellstatus:	I
Operatorna:	Freeport-McMoRan Oil & Gas LLC	Countyname:	Los Angeles
Fieldname:	Beverly Hills	Areaname:	East
Section:	29	Township:	01S
Range:	14W	Basemeridi:	SB
Elevation:	Not Reported	Locationde:	Not Reported
Gissourcec:	hud	Comments:	Not Reported
Leasename:	Not Reported	Wellnumber:	P-8
Epawell:	N	Hydraulica:	N
Confidenti:	N	Spuddate:	Not Reported
Welldeptha:	0	Redrillfoo:	0
Abandonedd:	Not Reported	Completion:	Not Reported
Directiona:	Directionally drilled	Gissymbol:	AOG
Site id:	CAOG11000213995		

L70
South
1/2 - 1 Mile

OIL_GAS **CAOG11000214669**

Districtnu:	1	Apinumber:	03721422
Blmwell:	N	Redrillcan:	Not Reported
Dryhole:	N	Wellstatus:	A

Operatorna:	Freeport-McMoRan Oil & Gas LLC	Countyname:	Los Angeles
Fieldname:	Salt Lake, South	Areaname:	Any Area
Section:	29	Township:	01S
Range:	14W	Basemeridi:	SB
Elevation:	Not Reported	Locationde:	Not Reported
Gissourcec:	hud	Comments:	Not Reported
Leasename:	Not Reported	Wellnumber:	P-80
Epawell:	N	Hydraulica:	N
Confidenti:	N	Spuddate:	Not Reported
Welldeptha:	0	Redrillfoo:	0
Abandonedd:	Not Reported	Completion:	Not Reported
Directiona:	Directionally drilled	Gissymbol:	AOG
Site id:	CAOG11000214669		

L71
South
1/2 - 1 Mile

OIL_GAS **CAOG11000214671**

Districtnu:	1	Apinumber:	03721425
Blmwell:	N	Redrillcan:	Not Reported
Dryhole:	N	Wellstatus:	I
Operatorna:	Freeport-McMoRan Oil & Gas LLC	Countyname:	Los Angeles
Fieldname:	Beverly Hills	Areaname:	East
Section:	29	Township:	01S
Range:	14W	Basemeridi:	SB
Elevation:	Not Reported	Locationde:	Not Reported
Gissourcec:	hud	Comments:	Not Reported
Leasename:	Not Reported	Wellnumber:	P-84
Epawell:	N	Hydraulica:	N
Confidenti:	N	Spuddate:	Not Reported
Welldeptha:	0	Redrillfoo:	0
Abandonedd:	Not Reported	Completion:	Not Reported
Directiona:	Directionally drilled	Gissymbol:	AWF
Site id:	CAOG11000214671		

L72
South
1/2 - 1 Mile

OIL_GAS **CAOG11000214670**

Districtnu:	1	Apinumber:	03721425
Blmwell:	N	Redrillcan:	Not Reported
Dryhole:	N	Wellstatus:	I
Operatorna:	Freeport-McMoRan Oil & Gas LLC	Countyname:	Los Angeles
Fieldname:	Beverly Hills	Areaname:	East
Section:	29	Township:	01S
Range:	14W	Basemeridi:	SB
Elevation:	Not Reported	Locationde:	Not Reported
Gissourcec:	hud	Comments:	Not Reported
Leasename:	Not Reported	Wellnumber:	P-84
Epawell:	N	Hydraulica:	N
Confidenti:	N	Spuddate:	Not Reported
Welldeptha:	0	Redrillfoo:	0
Abandonedd:	Not Reported	Completion:	Not Reported
Directiona:	Directionally drilled	Gissymbol:	AWF
Site id:	CAOG11000214670		

Map ID
Direction
Distance

Database EDR ID Number

L73
South
1/2 - 1 Mile

OIL_GAS **CAOG11000214586**

Districtnu:	1	Apinumber:	03721135
Blmwell:	N	Redrillcan:	Not Reported
Dryhole:	N	Wellstatus:	A
Operatorna:	Freeport-McMoRan Oil & Gas LLC	Countyname:	Los Angeles
Fieldname:	Salt Lake, South	Areaname:	Any Area
Section:	29	Township:	01S
Range:	14W	Basemeridi:	SB
Elevation:	Not Reported	Locationde:	Not Reported
Gissourcec:	hud	Comments:	Not Reported
Leasename:	Not Reported	Wellnumber:	P-68
Epawell:	N	Hydraulica:	N
Confidenti:	N	Spuddate:	Not Reported
Welldeptha:	0	Redrillfoo:	0
Abandonedd:	Not Reported	Completion:	Not Reported
Directiona:	Directionally drilled	Gissymbol:	AOG
Site id:	CAOG11000214586		

L74
South
1/2 - 1 Mile

OIL_GAS **CAOG11000213971**

Districtnu:	1	Apinumber:	03720044
Blmwell:	N	Redrillcan:	Not Reported
Dryhole:	N	Wellstatus:	A
Operatorna:	Freeport-McMoRan Oil & Gas LLC	Countyname:	Los Angeles
Fieldname:	Beverly Hills	Areaname:	East
Section:	29	Township:	01S
Range:	14W	Basemeridi:	SB
Elevation:	Not Reported	Locationde:	Not Reported
Gissourcec:	hud	Comments:	Not Reported
Leasename:	Not Reported	Wellnumber:	P-7
Epawell:	N	Hydraulica:	N
Confidenti:	N	Spuddate:	Not Reported
Welldeptha:	0	Redrillfoo:	0
Abandonedd:	Not Reported	Completion:	Not Reported
Directiona:	Directionally drilled	Gissymbol:	AOG
Site id:	CAOG11000213971		

L75
South
1/2 - 1 Mile

OIL_GAS **CAOG11000213972**

Districtnu:	1	Apinumber:	03720044
Blmwell:	N	Redrillcan:	Not Reported
Dryhole:	N	Wellstatus:	A
Operatorna:	Freeport-McMoRan Oil & Gas LLC	Countyname:	Los Angeles
Fieldname:	Beverly Hills	Areaname:	East
Section:	29	Township:	01S
Range:	14W	Basemeridi:	SB
Elevation:	Not Reported	Locationde:	Not Reported
Gissourcec:	hud	Comments:	Not Reported
Leasename:	Not Reported	Wellnumber:	P-7

Epawell:	N	Hydraulica:	N
Confidenti:	N	Spuddate:	Not Reported
Welldeptha:	0	Redrillfoo:	0
Abandonedd:	Not Reported	Completion:	Not Reported
Directiona:	Directionally drilled	Gissymbol:	AOG
Site id:	CAOG11000213972		

L76
South
1/2 - 1 Mile

OIL_GAS **CAOG11000214014**

Districtnu:	1	Apinumber:	03720160
Blmwell:	N	Redrillcan:	Not Reported
Dryhole:	N	Wellstatus:	P
Operatorna:	Freeport-McMoRan Oil & Gas LLC	Countyname:	Los Angeles
Fieldname:	Beverly Hills	Areaname:	East
Section:	29	Township:	01S
Range:	14W	Basemeridi:	SB
Elevation:	Not Reported	Locationde:	Not Reported
Gissourcec:	hud	Comments:	Not Reported
Leasename:	Not Reported	Wellnumber:	P-10
Epawell:	N	Hydraulica:	N
Confidenti:	N	Spuddate:	Not Reported
Welldeptha:	0	Redrillfoo:	0
Abandonedd:	Not Reported	Completion:	Not Reported
Directiona:	Directionally drilled	Gissymbol:	POG
Site id:	CAOG11000214014		

L77
South
1/2 - 1 Mile

OIL_GAS **CAOG11000214530**

Districtnu:	1	Apinumber:	03721009
Blmwell:	N	Redrillcan:	Not Reported
Dryhole:	N	Wellstatus:	A
Operatorna:	Freeport-McMoRan Oil & Gas LLC	Countyname:	Los Angeles
Fieldname:	Beverly Hills	Areaname:	East
Section:	29	Township:	01S
Range:	14W	Basemeridi:	SB
Elevation:	Not Reported	Locationde:	Not Reported
Gissourcec:	hud	Comments:	Not Reported
Leasename:	Not Reported	Wellnumber:	P-63
Epawell:	N	Hydraulica:	N
Confidenti:	N	Spuddate:	Not Reported
Welldeptha:	0	Redrillfoo:	0
Abandonedd:	Not Reported	Completion:	Not Reported
Directiona:	Directionally drilled	Gissymbol:	AWF
Site id:	CAOG11000214530		

L78
South
1/2 - 1 Mile

OIL_GAS **CAOG11000214566**

Districtnu:	1	Apinumber:	03721097
Blmwell:	N	Redrillcan:	Not Reported
Dryhole:	N	Wellstatus:	A

Operatorna:	Freeport-McMoRan Oil & Gas LLC	Countyname:	Los Angeles
Fieldname:	Salt Lake, South	Areaname:	Any Area
Section:	29	Township:	01S
Range:	14W	Basemeridi:	SB
Elevation:	Not Reported	Locationde:	Not Reported
Gissourcec:	hud	Comments:	Not Reported
Leasename:	Not Reported	Wellnumber:	P-69
Epawell:	N	Hydraulica:	N
Confidenti:	N	Spuddate:	Not Reported
Welldeptha:	0	Redrillfoo:	0
Abandonedd:	Not Reported	Completion:	Not Reported
Directiona:	Directionally drilled	Gissymbol:	AOG
Site id:	CAOG11000214566		

L79
South
1/2 - 1 Mile

OIL_GAS **CAOG11000214567**

Districtnu:	1	Apinumber:	03721097
Blmwell:	N	Redrillcan:	Not Reported
Dryhole:	N	Wellstatus:	A
Operatorna:	Freeport-McMoRan Oil & Gas LLC	Countyname:	Los Angeles
Fieldname:	Salt Lake, South	Areaname:	Any Area
Section:	29	Township:	01S
Range:	14W	Basemeridi:	SB
Elevation:	Not Reported	Locationde:	Not Reported
Gissourcec:	hud	Comments:	Not Reported
Leasename:	Not Reported	Wellnumber:	P-69
Epawell:	N	Hydraulica:	N
Confidenti:	N	Spuddate:	Not Reported
Welldeptha:	0	Redrillfoo:	0
Abandonedd:	Not Reported	Completion:	Not Reported
Directiona:	Directionally drilled	Gissymbol:	AOG
Site id:	CAOG11000214567		

L81
South
1/2 - 1 Mile

OIL_GAS **CAOG11000214011**

Districtnu:	1	Apinumber:	03720147
Blmwell:	N	Redrillcan:	Not Reported
Dryhole:	N	Wellstatus:	I
Operatorna:	Freeport-McMoRan Oil & Gas LLC	Countyname:	Los Angeles
Fieldname:	Beverly Hills	Areaname:	East
Section:	29	Township:	01S
Range:	14W	Basemeridi:	SB
Elevation:	Not Reported	Locationde:	Not Reported
Gissourcec:	hud	Comments:	Not Reported
Leasename:	Not Reported	Wellnumber:	P-11
Epawell:	N	Hydraulica:	N
Confidenti:	N	Spuddate:	Not Reported
Welldeptha:	0	Redrillfoo:	0
Abandonedd:	Not Reported	Completion:	Not Reported
Directiona:	Directionally drilled	Gissymbol:	AOG
Site id:	CAOG11000214011		

Map ID
Direction
Distance

Database EDR ID Number

L82
South
1/2 - 1 Mile

OIL_GAS **CAOG11000214012**

Districtnu:	1	Apinumber:	03720147
Blmwell:	N	Redrillcan:	Not Reported
Dryhole:	N	Wellstatus:	I
Operatorna:	Freeport-McMoRan Oil & Gas LLC	Countyname:	Los Angeles
Fieldname:	Beverly Hills	Areaname:	East
Section:	29	Township:	01S
Range:	14W	Basemeridi:	SB
Elevation:	Not Reported	Locationde:	Not Reported
Gissourcec:	hud	Comments:	Not Reported
Leasename:	Not Reported	Wellnumber:	P-11
Epawell:	N	Hydraulica:	N
Confidenti:	N	Spuddate:	Not Reported
Welldeptha:	0	Redrillfoo:	0
Abandonedd:	Not Reported	Completion:	Not Reported
Directiona:	Directionally drilled	Gissymbol:	AOG
Site id:	CAOG11000214012		

L80
South
1/2 - 1 Mile

OIL_GAS **CAOG11000214010**

Districtnu:	1	Apinumber:	03720147
Blmwell:	N	Redrillcan:	Not Reported
Dryhole:	N	Wellstatus:	I
Operatorna:	Freeport-McMoRan Oil & Gas LLC	Countyname:	Los Angeles
Fieldname:	Beverly Hills	Areaname:	East
Section:	29	Township:	01S
Range:	14W	Basemeridi:	SB
Elevation:	Not Reported	Locationde:	Not Reported
Gissourcec:	hud	Comments:	Not Reported
Leasename:	Not Reported	Wellnumber:	P-11
Epawell:	N	Hydraulica:	N
Confidenti:	N	Spuddate:	Not Reported
Welldeptha:	0	Redrillfoo:	0
Abandonedd:	Not Reported	Completion:	Not Reported
Directiona:	Directionally drilled	Gissymbol:	AOG
Site id:	CAOG11000214010		

L84
South
1/2 - 1 Mile

OIL_GAS **CAOG11000214606**

Districtnu:	1	Apinumber:	03721161
Blmwell:	N	Redrillcan:	Not Reported
Dryhole:	N	Wellstatus:	I
Operatorna:	Freeport-McMoRan Oil & Gas LLC	Countyname:	Los Angeles
Fieldname:	Salt Lake, South	Areaname:	Any Area
Section:	29	Township:	01S
Range:	14W	Basemeridi:	SB
Elevation:	Not Reported	Locationde:	Not Reported
Gissourcec:	hud	Comments:	Not Reported
Leasename:	Not Reported	Wellnumber:	P-70

Epawell:	N	Hydraulica:	N
Confidenti:	N	Spuddate:	Not Reported
Welldeptha:	4099	Redrillfoo:	0
Abandonedd:	Not Reported	Completion:	Not Reported
Directiona:	Unknown	Gissymbol:	AOG
Site id:	CAOG11000214606		

L83
South
1/2 - 1 Mile

OIL_GAS **CAOG11000214605**

Districtnu:	1	Apinumber:	03721161
Blmwell:	N	Redrillcan:	Not Reported
Dryhole:	N	Wellstatus:	I
Operatorna:	Freeport-McMoRan Oil & Gas LLC	Countyname:	Los Angeles
Fieldname:	Salt Lake, South	Areaname:	Any Area
Section:	29	Township:	01S
Range:	14W	Basemeridi:	SB
Elevation:	Not Reported	Locationde:	Not Reported
Gissourcec:	hud	Comments:	Not Reported
Leasename:	Not Reported	Wellnumber:	P-70
Epawell:	N	Hydraulica:	N
Confidenti:	N	Spuddate:	Not Reported
Welldeptha:	4099	Redrillfoo:	0
Abandonedd:	Not Reported	Completion:	Not Reported
Directiona:	Unknown	Gissymbol:	AOG
Site id:	CAOG11000214605		

L85
South
1/2 - 1 Mile

OIL_GAS **CAOG11000214072**

Districtnu:	1	Apinumber:	03720407
Blmwell:	N	Redrillcan:	Not Reported
Dryhole:	N	Wellstatus:	I
Operatorna:	Freeport-McMoRan Oil & Gas LLC	Countyname:	Los Angeles
Fieldname:	Beverly Hills	Areaname:	East
Section:	29	Township:	01S
Range:	14W	Basemeridi:	SB
Elevation:	Not Reported	Locationde:	Not Reported
Gissourcec:	hud	Comments:	Not Reported
Leasename:	Not Reported	Wellnumber:	P-12
Epawell:	N	Hydraulica:	N
Confidenti:	N	Spuddate:	Not Reported
Welldeptha:	0	Redrillfoo:	0
Abandonedd:	Not Reported	Completion:	Not Reported
Directiona:	Directionally drilled	Gissymbol:	AWF
Site id:	CAOG11000214072		

L86
South
1/2 - 1 Mile

OIL_GAS **CAOG11000214504**

Districtnu:	1	Apinumber:	03720972
Blmwell:	N	Redrillcan:	Not Reported
Dryhole:	N	Wellstatus:	A

Operatorna:	Freeport-McMoRan Oil & Gas LLC	Countyname:	Los Angeles
Fieldname:	Beverly Hills	Areaname:	East
Section:	29	Township:	01S
Range:	14W	Basemeridi:	SB
Elevation:	Not Reported	Locationde:	Not Reported
Gissourcec:	hud	Comments:	Not Reported
Leasename:	Not Reported	Wellnumber:	P-62
Epawell:	N	Hydraulica:	N
Confidenti:	N	Spuddate:	Not Reported
Welldeptha:	7545	Redrillfoo:	0
Abandonedd:	Not Reported	Completion:	Not Reported
Directiona:	Unknown	Gissymbol:	AWF
Site id:	CAOG11000214504		

L87
South
1/2 - 1 Mile

OIL_GAS **CAOG11000214512**

Districtnu:	1	Apinumber:	03720983
Blmwell:	N	Redrillcan:	Not Reported
Dryhole:	N	Wellstatus:	P
Operatorna:	Freeport-McMoRan Oil & Gas LLC	Countyname:	Los Angeles
Fieldname:	Beverly Hills	Areaname:	East
Section:	29	Township:	01S
Range:	14W	Basemeridi:	SB
Elevation:	Not Reported	Locationde:	Not Reported
Gissourcec:	hud	Comments:	Not Reported
Leasename:	Not Reported	Wellnumber:	P-61
Epawell:	N	Hydraulica:	N
Confidenti:	N	Spuddate:	Not Reported
Welldeptha:	0	Redrillfoo:	0
Abandonedd:	Not Reported	Completion:	Not Reported
Directiona:	Directionally drilled	Gissymbol:	PWF
Site id:	CAOG11000214512		

L88
South
1/2 - 1 Mile

OIL_GAS **CAOG11000214513**

Districtnu:	1	Apinumber:	03720983
Blmwell:	N	Redrillcan:	Not Reported
Dryhole:	N	Wellstatus:	P
Operatorna:	Freeport-McMoRan Oil & Gas LLC	Countyname:	Los Angeles
Fieldname:	Beverly Hills	Areaname:	East
Section:	29	Township:	01S
Range:	14W	Basemeridi:	SB
Elevation:	Not Reported	Locationde:	Not Reported
Gissourcec:	hud	Comments:	Not Reported
Leasename:	Not Reported	Wellnumber:	P-61
Epawell:	N	Hydraulica:	N
Confidenti:	N	Spuddate:	Not Reported
Welldeptha:	0	Redrillfoo:	0
Abandonedd:	Not Reported	Completion:	Not Reported
Directiona:	Directionally drilled	Gissymbol:	PWF
Site id:	CAOG11000214513		

Map ID
Direction
Distance

Database EDR ID Number

L89
South
1/2 - 1 Mile

OIL_GAS **CAOG11000214022**

Districtnu:	1	Apinumber:	03720196
Blmwell:	N	Redrillcan:	Not Reported
Dryhole:	N	Wellstatus:	A
Operatorna:	Freeport-McMoRan Oil & Gas LLC	Countyname:	Los Angeles
Fieldname:	Beverly Hills	Areaname:	East
Section:	29	Township:	01S
Range:	14W	Basemeridi:	SB
Elevation:	Not Reported	Locationde:	Not Reported
Gissourcec:	hud	Comments:	Not Reported
Leasename:	Not Reported	Wellnumber:	P-13
Epawell:	N	Hydraulica:	N
Confidenti:	N	Spuddate:	Not Reported
Welldeptha:	0	Redrillfoo:	0
Abandonedd:	Not Reported	Completion:	Not Reported
Directiona:	Directionally drilled	Gissymbol:	AOG
Site id:	CAOG11000214022		

L90
South
1/2 - 1 Mile

OIL_GAS **CAOG11000214023**

Districtnu:	1	Apinumber:	03720196
Blmwell:	N	Redrillcan:	Not Reported
Dryhole:	N	Wellstatus:	A
Operatorna:	Freeport-McMoRan Oil & Gas LLC	Countyname:	Los Angeles
Fieldname:	Beverly Hills	Areaname:	East
Section:	29	Township:	01S
Range:	14W	Basemeridi:	SB
Elevation:	Not Reported	Locationde:	Not Reported
Gissourcec:	hud	Comments:	Not Reported
Leasename:	Not Reported	Wellnumber:	P-13
Epawell:	N	Hydraulica:	N
Confidenti:	N	Spuddate:	Not Reported
Welldeptha:	0	Redrillfoo:	0
Abandonedd:	Not Reported	Completion:	Not Reported
Directiona:	Directionally drilled	Gissymbol:	AOG
Site id:	CAOG11000214023		

L91
South
1/2 - 1 Mile

OIL_GAS **CAOG11000213999**

Districtnu:	1	Apinumber:	03720104
Blmwell:	N	Redrillcan:	Not Reported
Dryhole:	N	Wellstatus:	A
Operatorna:	Freeport-McMoRan Oil & Gas LLC	Countyname:	Los Angeles
Fieldname:	Beverly Hills	Areaname:	East
Section:	29	Township:	01S
Range:	14W	Basemeridi:	SB
Elevation:	Not Reported	Locationde:	Not Reported
Gissourcec:	hud	Comments:	Not Reported
Leasename:	Not Reported	Wellnumber:	P-6

Epawell:	N	Hydraulica:	N
Confidenti:	N	Spuddate:	Not Reported
Welldeptha:	0	Redrillfoo:	0
Abandonedd:	Not Reported	Completion:	Not Reported
Directiona:	Directionally drilled	Gissymbol:	AWF
Site id:	CAOG11000213999		

L92
South
1/2 - 1 Mile

OIL_GAS **CAOG11000214000**

Districtnu:	1	Apinumber:	03720104
Blmwell:	N	Redrillcan:	Not Reported
Dryhole:	N	Wellstatus:	A
Operatorna:	Freeport-McMoRan Oil & Gas LLC	Countyname:	Los Angeles
Fieldname:	Beverly Hills	Areaname:	East
Section:	29	Township:	01S
Range:	14W	Basemeridi:	SB
Elevation:	Not Reported	Locationde:	Not Reported
Gissourcec:	hud	Comments:	Not Reported
Leasename:	Not Reported	Wellnumber:	P-6
Epawell:	N	Hydraulica:	N
Confidenti:	N	Spuddate:	Not Reported
Welldeptha:	0	Redrillfoo:	0
Abandonedd:	Not Reported	Completion:	Not Reported
Directiona:	Directionally drilled	Gissymbol:	AWF
Site id:	CAOG11000214000		

L94
South
1/2 - 1 Mile

OIL_GAS **CAOG11000200659**

Districtnu:	1	Apinumber:	03700029
Blmwell:	N	Redrillcan:	Not Reported
Dryhole:	N	Wellstatus:	A
Operatorna:	Freeport-McMoRan Oil & Gas LLC	Countyname:	Los Angeles
Fieldname:	Beverly Hills	Areaname:	East
Section:	29	Township:	01S
Range:	14W	Basemeridi:	SB
Elevation:	Not Reported	Locationde:	Not Reported
Gissourcec:	hud	Comments:	Not Reported
Leasename:	Not Reported	Wellnumber:	P-1
Epawell:	N	Hydraulica:	N
Confidenti:	N	Spuddate:	Not Reported
Welldeptha:	0	Redrillfoo:	0
Abandonedd:	Not Reported	Completion:	Not Reported
Directiona:	Directionally drilled	Gissymbol:	AOG
Site id:	CAOG11000200659		

L93
South
1/2 - 1 Mile

OIL_GAS **CAOG11000200658**

Districtnu:	1	Apinumber:	03700029
Blmwell:	N	Redrillcan:	Not Reported
Dryhole:	N	Wellstatus:	A

Operatorna:	Freeport-McMoRan Oil & Gas LLC	Countyname:	Los Angeles
Fieldname:	Beverly Hills	Areaname:	East
Section:	29	Township:	01S
Range:	14W	Basemeridi:	SB
Elevation:	Not Reported	Locationde:	Not Reported
Gissourcec:	hud	Comments:	Not Reported
Leasename:	Not Reported	Wellnumber:	P-1
Epawell:	N	Hydraulica:	N
Confidenti:	N	Spuddate:	Not Reported
Welldeptha:	0	Redrillfoo:	0
Abandonedd:	Not Reported	Completion:	Not Reported
Directiona:	Directionally drilled	Gissymbol:	AOG
Site id:	CAOG11000200658		

L95
South
1/2 - 1 Mile

OIL_GAS **CAOG11000214047**

Districtnu:	1	Apinumber:	03720323
Blmwell:	N	Redrillcan:	Not Reported
Dryhole:	N	Wellstatus:	A
Operatorna:	Freeport-McMoRan Oil & Gas LLC	Countyname:	Los Angeles
Fieldname:	Beverly Hills	Areaname:	East
Section:	29	Township:	01S
Range:	14W	Basemeridi:	SB
Elevation:	Not Reported	Locationde:	Not Reported
Gissourcec:	hud	Comments:	Not Reported
Leasename:	Not Reported	Wellnumber:	P-14
Epawell:	N	Hydraulica:	N
Confidenti:	N	Spuddate:	Not Reported
Welldeptha:	0	Redrillfoo:	0
Abandonedd:	Not Reported	Completion:	Not Reported
Directiona:	Directionally drilled	Gissymbol:	AOG
Site id:	CAOG11000214047		

L96
South
1/2 - 1 Mile

OIL_GAS **CAOG11000214048**

Districtnu:	1	Apinumber:	03720323
Blmwell:	N	Redrillcan:	Not Reported
Dryhole:	N	Wellstatus:	A
Operatorna:	Freeport-McMoRan Oil & Gas LLC	Countyname:	Los Angeles
Fieldname:	Beverly Hills	Areaname:	East
Section:	29	Township:	01S
Range:	14W	Basemeridi:	SB
Elevation:	Not Reported	Locationde:	Not Reported
Gissourcec:	hud	Comments:	Not Reported
Leasename:	Not Reported	Wellnumber:	P-14
Epawell:	N	Hydraulica:	N
Confidenti:	N	Spuddate:	Not Reported
Welldeptha:	0	Redrillfoo:	0
Abandonedd:	Not Reported	Completion:	Not Reported
Directiona:	Directionally drilled	Gissymbol:	AOG
Site id:	CAOG11000214048		

Map ID
Direction
Distance

Database EDR ID Number

L97
South
1/2 - 1 Mile

OIL_GAS **CAOG11000213963**

Districtnu:	1	Apinumber:	03720011
Blmwell:	N	Redrillcan:	Not Reported
Dryhole:	N	Wellstatus:	I
Operatorna:	Freeport-McMoRan Oil & Gas LLC	Countyname:	Los Angeles
Fieldname:	Beverly Hills	Areaname:	East
Section:	29	Township:	01S
Range:	14W	Basemeridi:	SB
Elevation:	Not Reported	Locationde:	Not Reported
Gissourcec:	hud	Comments:	Not Reported
Leasename:	Not Reported	Wellnumber:	P-2
Epawell:	N	Hydraulica:	N
Confidenti:	N	Spuddate:	Not Reported
Welldeptha:	0	Redrillfoo:	0
Abandonedd:	Not Reported	Completion:	Not Reported
Directiona:	Unknown	Gissymbol:	AWF
Site id:	CAOG11000213963		

L98
South
1/2 - 1 Mile

OIL_GAS **CAOG11000213964**

Districtnu:	1	Apinumber:	03720011
Blmwell:	N	Redrillcan:	Not Reported
Dryhole:	N	Wellstatus:	I
Operatorna:	Freeport-McMoRan Oil & Gas LLC	Countyname:	Los Angeles
Fieldname:	Beverly Hills	Areaname:	East
Section:	29	Township:	01S
Range:	14W	Basemeridi:	SB
Elevation:	Not Reported	Locationde:	Not Reported
Gissourcec:	hud	Comments:	Not Reported
Leasename:	Not Reported	Wellnumber:	P-2
Epawell:	N	Hydraulica:	N
Confidenti:	N	Spuddate:	Not Reported
Welldeptha:	0	Redrillfoo:	0
Abandonedd:	Not Reported	Completion:	Not Reported
Directiona:	Unknown	Gissymbol:	AWF
Site id:	CAOG11000213964		

L100
South
1/2 - 1 Mile

OIL_GAS **CAOG11000214032**

Districtnu:	1	Apinumber:	03720234
Blmwell:	N	Redrillcan:	Not Reported
Dryhole:	N	Wellstatus:	A
Operatorna:	Freeport-McMoRan Oil & Gas LLC	Countyname:	Los Angeles
Fieldname:	Beverly Hills	Areaname:	East
Section:	29	Township:	01S
Range:	14W	Basemeridi:	SB
Elevation:	Not Reported	Locationde:	Not Reported
Gissourcec:	hud	Comments:	Not Reported
Leasename:	Not Reported	Wellnumber:	P-15

Epawell:	N	Hydraulica:	N
Confidenti:	N	Spuddate:	Not Reported
Welldeptha:	0	Redrillfoo:	0
Abandonedd:	Not Reported	Completion:	Not Reported
Directiona:	Directionally drilled	Gissymbol:	AOG
Site id:	CAOG11000214032		

L99
South
1/2 - 1 Mile

OIL_GAS **CAOG11000214031**

Districtnu:	1	Apinumber:	03720234
Blmwell:	N	Redrillcan:	Not Reported
Dryhole:	N	Wellstatus:	A
Operatorna:	Freeport-McMoRan Oil & Gas LLC	Countyname:	Los Angeles
Fieldname:	Beverly Hills	Areaname:	East
Section:	29	Township:	01S
Range:	14W	Basemeridi:	SB
Elevation:	Not Reported	Locationde:	Not Reported
Gissourcec:	hud	Comments:	Not Reported
Leasename:	Not Reported	Wellnumber:	P-15
Epawell:	N	Hydraulica:	N
Confidenti:	N	Spuddate:	Not Reported
Welldeptha:	0	Redrillfoo:	0
Abandonedd:	Not Reported	Completion:	Not Reported
Directiona:	Directionally drilled	Gissymbol:	AOG
Site id:	CAOG11000214031		

L101
South
1/2 - 1 Mile

OIL_GAS **CAOG11000214056**

Districtnu:	1	Apinumber:	03720362
Blmwell:	N	Redrillcan:	Not Reported
Dryhole:	N	Wellstatus:	A
Operatorna:	Freeport-McMoRan Oil & Gas LLC	Countyname:	Los Angeles
Fieldname:	Beverly Hills	Areaname:	East
Section:	29	Township:	01S
Range:	14W	Basemeridi:	SB
Elevation:	Not Reported	Locationde:	Not Reported
Gissourcec:	hud	Comments:	Not Reported
Leasename:	Not Reported	Wellnumber:	P-20
Epawell:	N	Hydraulica:	N
Confidenti:	N	Spuddate:	Not Reported
Welldeptha:	0	Redrillfoo:	0
Abandonedd:	Not Reported	Completion:	Not Reported
Directiona:	Unknown	Gissymbol:	AWF
Site id:	CAOG11000214056		

L103
South
1/2 - 1 Mile

OIL_GAS **CAOG11000214060**

Districtnu:	1	Apinumber:	03720365
Blmwell:	N	Redrillcan:	Not Reported
Dryhole:	N	Wellstatus:	A

Operatorna:	Freeport-McMoRan Oil & Gas LLC	Countyname:	Los Angeles
Fieldname:	Beverly Hills	Areaname:	East
Section:	29	Township:	01S
Range:	14W	Basemeridi:	SB
Elevation:	Not Reported	Locationde:	Not Reported
Gissourcec:	hud	Comments:	Not Reported
Leasename:	Not Reported	Wellnumber:	P-21
Epawell:	N	Hydraulica:	N
Confidenti:	N	Spuddate:	Not Reported
Welldeptha:	8697	Redrillfoo:	0
Abandonedd:	Not Reported	Completion:	Not Reported
Directiona:	Directionally drilled	Gissymbol:	AOG
Site id:	CAOG11000214060		

L102
South
1/2 - 1 Mile

OIL_GAS **CAOG11000214059**

Districtnu:	1	Apinumber:	03720365
Blmwell:	N	Redrillcan:	Not Reported
Dryhole:	N	Wellstatus:	A
Operatorna:	Freeport-McMoRan Oil & Gas LLC	Countyname:	Los Angeles
Fieldname:	Beverly Hills	Areaname:	East
Section:	29	Township:	01S
Range:	14W	Basemeridi:	SB
Elevation:	Not Reported	Locationde:	Not Reported
Gissourcec:	hud	Comments:	Not Reported
Leasename:	Not Reported	Wellnumber:	P-21
Epawell:	N	Hydraulica:	N
Confidenti:	N	Spuddate:	Not Reported
Welldeptha:	8697	Redrillfoo:	0
Abandonedd:	Not Reported	Completion:	Not Reported
Directiona:	Directionally drilled	Gissymbol:	AOG
Site id:	CAOG11000214059		

L105
South
1/2 - 1 Mile

OIL_GAS **CAOG11000214030**

Districtnu:	1	Apinumber:	03720232
Blmwell:	N	Redrillcan:	Not Reported
Dryhole:	N	Wellstatus:	A
Operatorna:	Freeport-McMoRan Oil & Gas LLC	Countyname:	Los Angeles
Fieldname:	Beverly Hills	Areaname:	East
Section:	29	Township:	01S
Range:	14W	Basemeridi:	SB
Elevation:	Not Reported	Locationde:	Not Reported
Gissourcec:	hud	Comments:	Not Reported
Leasename:	Not Reported	Wellnumber:	P-16A
Epawell:	N	Hydraulica:	N
Confidenti:	N	Spuddate:	Not Reported
Welldeptha:	0	Redrillfoo:	0
Abandonedd:	Not Reported	Completion:	Not Reported
Directiona:	Directionally drilled	Gissymbol:	AOG
Site id:	CAOG11000214030		

Map ID
Direction
Distance

Database EDR ID Number

L104
South
1/2 - 1 Mile

OIL_GAS **CAOG11000214029**

Districtnu:	1	Apinumber:	03720232
Blmwell:	N	Redrillcan:	Not Reported
Dryhole:	N	Wellstatus:	A
Operatorna:	Freeport-McMoRan Oil & Gas LLC	Countyname:	Los Angeles
Fieldname:	Beverly Hills	Areaname:	East
Section:	29	Township:	01S
Range:	14W	Basemeridi:	SB
Elevation:	Not Reported	Locationde:	Not Reported
Gissourcec:	hud	Comments:	Not Reported
Leasename:	Not Reported	Wellnumber:	P-16A
Epawell:	N	Hydraulica:	N
Confidenti:	N	Spuddate:	Not Reported
Welldeptha:	0	Redrillfoo:	0
Abandonedd:	Not Reported	Completion:	Not Reported
Directiona:	Directionally drilled	Gissymbol:	AOG
Site id:	CAOG11000214029		

L106
South
1/2 - 1 Mile

OIL_GAS **CAOG11000214034**

Districtnu:	1	Apinumber:	03720268
Blmwell:	N	Redrillcan:	Not Reported
Dryhole:	N	Wellstatus:	A
Operatorna:	Freeport-McMoRan Oil & Gas LLC	Countyname:	Los Angeles
Fieldname:	Beverly Hills	Areaname:	East
Section:	29	Township:	01S
Range:	14W	Basemeridi:	SB
Elevation:	Not Reported	Locationde:	Not Reported
Gissourcec:	hud	Comments:	Not Reported
Leasename:	Not Reported	Wellnumber:	P-17
Epawell:	N	Hydraulica:	N
Confidenti:	N	Spuddate:	Not Reported
Welldeptha:	0	Redrillfoo:	0
Abandonedd:	Not Reported	Completion:	Not Reported
Directiona:	Directionally drilled	Gissymbol:	AOG
Site id:	CAOG11000214034		

L107
South
1/2 - 1 Mile

OIL_GAS **CAOG11000214035**

Districtnu:	1	Apinumber:	03720268
Blmwell:	N	Redrillcan:	Not Reported
Dryhole:	N	Wellstatus:	A
Operatorna:	Freeport-McMoRan Oil & Gas LLC	Countyname:	Los Angeles
Fieldname:	Beverly Hills	Areaname:	East
Section:	29	Township:	01S
Range:	14W	Basemeridi:	SB
Elevation:	Not Reported	Locationde:	Not Reported
Gissourcec:	hud	Comments:	Not Reported
Leasename:	Not Reported	Wellnumber:	P-17

Epawell:	N	Hydraulica:	N
Confidenti:	N	Spuddate:	Not Reported
Welldeptha:	0	Redrillfoo:	0
Abandonedd:	Not Reported	Completion:	Not Reported
Directiona:	Directionally drilled	Gissymbol:	AOG
Site id:	CAOG11000214035		

L108
South
1/2 - 1 Mile

OIL_GAS **CAOG11000214037**

Districtnu:	1	Apinumber:	03720292
Blmwell:	N	Redrillcan:	Not Reported
Dryhole:	N	Wellstatus:	A
Operatorna:	Freeport-McMoRan Oil & Gas LLC	Countyname:	Los Angeles
Fieldname:	Beverly Hills	Areaname:	East
Section:	29	Township:	01S
Range:	14W	Basemeridi:	SB
Elevation:	Not Reported	Locationde:	Not Reported
Gissourcec:	hud	Comments:	Not Reported
Leasename:	Not Reported	Wellnumber:	P-18
Epawell:	N	Hydraulica:	N
Confidenti:	N	Spuddate:	Not Reported
Welldeptha:	0	Redrillfoo:	0
Abandonedd:	Not Reported	Completion:	Not Reported
Directiona:	Directionally drilled	Gissymbol:	AWF
Site id:	CAOG11000214037		

L109
South
1/2 - 1 Mile

OIL_GAS **CAOG11000214038**

Districtnu:	1	Apinumber:	03720292
Blmwell:	N	Redrillcan:	Not Reported
Dryhole:	N	Wellstatus:	A
Operatorna:	Freeport-McMoRan Oil & Gas LLC	Countyname:	Los Angeles
Fieldname:	Beverly Hills	Areaname:	East
Section:	29	Township:	01S
Range:	14W	Basemeridi:	SB
Elevation:	Not Reported	Locationde:	Not Reported
Gissourcec:	hud	Comments:	Not Reported
Leasename:	Not Reported	Wellnumber:	P-18
Epawell:	N	Hydraulica:	N
Confidenti:	N	Spuddate:	Not Reported
Welldeptha:	0	Redrillfoo:	0
Abandonedd:	Not Reported	Completion:	Not Reported
Directiona:	Directionally drilled	Gissymbol:	AWF
Site id:	CAOG11000214038		

I110
NNW
1/2 - 1 Mile

OIL_GAS **CAOG11000210712**

Districtnu:	1	Apinumber:	03715141
Blmwell:	N	Redrillcan:	Not Reported
Dryhole:	N	Wellstatus:	P

Operatorna:	Chevron U.S.A. Inc.	Countyname:	Los Angeles
Fieldname:	Salt Lake	Areaname:	Any Area
Section:	20	Township:	01S
Range:	14W	Basemeridi:	SB
Elevation:	Not Reported	Locationde:	Not Reported
Gissourcec:	hud	Comments:	Not Reported
Leasename:	Not Reported	Wellnumber:	43
Epawell:	N	Hydraulica:	N
Confidenti:	N	Spuddate:	Not Reported
Welldeptha:	0	Redrillfoo:	0
Abandonedd:	Not Reported	Completion:	Not Reported
Directiona:	Unknown	Gissymbol:	POG
Site id:	CAOG11000210712		

L111
South
1/2 - 1 Mile

OIL_GAS **CAOG11000214055**

Districtnu:	1	Apinumber:	03720360
Blmwell:	N	Redrillcan:	Not Reported
Dryhole:	N	Wellstatus:	I
Operatorna:	Freeport-McMoRan Oil & Gas LLC	Countyname:	Los Angeles
Fieldname:	Beverly Hills	Areaname:	East
Section:	29	Township:	01S
Range:	14W	Basemeridi:	SB
Elevation:	Not Reported	Locationde:	Not Reported
Gissourcec:	hud	Comments:	Not Reported
Leasename:	Not Reported	Wellnumber:	P-22
Epawell:	N	Hydraulica:	N
Confidenti:	N	Spuddate:	Not Reported
Welldeptha:	0	Redrillfoo:	0
Abandonedd:	Not Reported	Completion:	Not Reported
Directiona:	Unknown	Gissymbol:	AWF
Site id:	CAOG11000214055		

M112
North
1/2 - 1 Mile

OIL_GAS **CAOG11000210710**

Districtnu:	1	Apinumber:	03715139
Blmwell:	N	Redrillcan:	Not Reported
Dryhole:	N	Wellstatus:	P
Operatorna:	Chevron U.S.A. Inc.	Countyname:	Los Angeles
Fieldname:	Salt Lake	Areaname:	Any Area
Section:	20	Township:	01S
Range:	14W	Basemeridi:	SB
Elevation:	Not Reported	Locationde:	Not Reported
Gissourcec:	hud	Comments:	Not Reported
Leasename:	Not Reported	Wellnumber:	37
Epawell:	N	Hydraulica:	N
Confidenti:	N	Spuddate:	Not Reported
Welldeptha:	0	Redrillfoo:	0
Abandonedd:	Not Reported	Completion:	Not Reported
Directiona:	Unknown	Gissymbol:	POG
Site id:	CAOG11000210710		

Map ID
Direction
Distance

Database EDR ID Number

L113
South
1/2 - 1 Mile

OIL_GAS **CAOG11000214039**

Districtnu:	1	Apinumber:	03720293
Blmwell:	N	Redrillcan:	Not Reported
Dryhole:	N	Wellstatus:	A
Operatorna:	Freeport-McMoRan Oil & Gas LLC	Countyname:	Los Angeles
Fieldname:	Beverly Hills	Areaname:	East
Section:	29	Township:	01S
Range:	14W	Basemeridi:	SB
Elevation:	Not Reported	Locationde:	Not Reported
Gissourcec:	hud	Comments:	Not Reported
Leasename:	Not Reported	Wellnumber:	P-19
Epawell:	N	Hydraulica:	N
Confidenti:	N	Spuddate:	Not Reported
Welldeptha:	8450	Redrillfoo:	0
Abandonedd:	Not Reported	Completion:	Not Reported
Directiona:	Directionally drilled	Gissymbol:	AOG
Site id:	CAOG11000214039		

L114
South
1/2 - 1 Mile

OIL_GAS **CAOG11000214040**

Districtnu:	1	Apinumber:	03720293
Blmwell:	N	Redrillcan:	Not Reported
Dryhole:	N	Wellstatus:	A
Operatorna:	Freeport-McMoRan Oil & Gas LLC	Countyname:	Los Angeles
Fieldname:	Beverly Hills	Areaname:	East
Section:	29	Township:	01S
Range:	14W	Basemeridi:	SB
Elevation:	Not Reported	Locationde:	Not Reported
Gissourcec:	hud	Comments:	Not Reported
Leasename:	Not Reported	Wellnumber:	P-19
Epawell:	N	Hydraulica:	N
Confidenti:	N	Spuddate:	Not Reported
Welldeptha:	8450	Redrillfoo:	0
Abandonedd:	Not Reported	Completion:	Not Reported
Directiona:	Directionally drilled	Gissymbol:	AOG
Site id:	CAOG11000214040		

J115
NE
1/2 - 1 Mile

OIL_GAS **CAOG11000210762**

Districtnu:	1	Apinumber:	03715191
Blmwell:	N	Redrillcan:	Not Reported
Dryhole:	N	Wellstatus:	P
Operatorna:	Chevron U.S.A. Inc.	Countyname:	Los Angeles
Fieldname:	Salt Lake	Areaname:	Any Area
Section:	21	Township:	01S
Range:	14W	Basemeridi:	SB
Elevation:	Not Reported	Locationde:	Not Reported
Gissourcec:	hud	Comments:	Not Reported
Leasename:	Salt Lake	Wellnumber:	16

Epawell:	N	Hydraulica:	N
Confidenti:	N	Spuddate:	Not Reported
Welldeptha:	0	Redrillfoo:	0
Abandonedd:	Not Reported	Completion:	Not Reported
Directiona:	Unknown	Gissymbol:	POG
Site id:	CAOG11000210762		

L117
South
1/2 - 1 Mile

OIL_GAS **CAOG11000214058**

Districtnu:	1	Apinumber:	03720363
Blmwell:	N	Redrillcan:	Not Reported
Dryhole:	N	Wellstatus:	A
Operatorna:	Freeport-McMoRan Oil & Gas LLC	Countyname:	Los Angeles
Fieldname:	Beverly Hills	Areaname:	East
Section:	29	Township:	01S
Range:	14W	Basemeridi:	SB
Elevation:	Not Reported	Locationde:	Not Reported
Gissourcec:	hud	Comments:	Not Reported
Leasename:	Not Reported	Wellnumber:	P-23
Epawell:	N	Hydraulica:	N
Confidenti:	N	Spuddate:	Not Reported
Welldeptha:	9391	Redrillfoo:	0
Abandonedd:	Not Reported	Completion:	Not Reported
Directiona:	Directionally drilled	Gissymbol:	AOG
Site id:	CAOG11000214058		

L116
South
1/2 - 1 Mile

OIL_GAS **CAOG11000214057**

Districtnu:	1	Apinumber:	03720363
Blmwell:	N	Redrillcan:	Not Reported
Dryhole:	N	Wellstatus:	A
Operatorna:	Freeport-McMoRan Oil & Gas LLC	Countyname:	Los Angeles
Fieldname:	Beverly Hills	Areaname:	East
Section:	29	Township:	01S
Range:	14W	Basemeridi:	SB
Elevation:	Not Reported	Locationde:	Not Reported
Gissourcec:	hud	Comments:	Not Reported
Leasename:	Not Reported	Wellnumber:	P-23
Epawell:	N	Hydraulica:	N
Confidenti:	N	Spuddate:	Not Reported
Welldeptha:	9391	Redrillfoo:	0
Abandonedd:	Not Reported	Completion:	Not Reported
Directiona:	Directionally drilled	Gissymbol:	AOG
Site id:	CAOG11000214057		

L120
South
1/2 - 1 Mile

OIL_GAS **CAOG11000213991**

Districtnu:	1	Apinumber:	03720090
Blmwell:	N	Redrillcan:	Not Reported
Dryhole:	N	Wellstatus:	I

Operatorna:	Freeport-McMoRan Oil & Gas LLC	Countyname:	Los Angeles
Fieldname:	Beverly Hills	Areaname:	East
Section:	29	Township:	01S
Range:	14W	Basemeridi:	SB
Elevation:	Not Reported	Locationde:	Not Reported
Gissourcec:	hud	Comments:	Not Reported
Leasename:	Not Reported	Wellnumber:	P-3
Epawell:	N	Hydraulica:	N
Confidenti:	N	Spuddate:	Not Reported
Welldeptha:	0	Redrillfoo:	0
Abandonedd:	Not Reported	Completion:	Not Reported
Directiona:	Directionally drilled	Gissymbol:	AWF
Site id:	CAOG11000213991		

L118
South
1/2 - 1 Mile

OIL_GAS **CAOG11000213989**

Districtnu:	1	Apinumber:	03720090
Blmwell:	N	Redrillcan:	Not Reported
Dryhole:	N	Wellstatus:	I
Operatorna:	Freeport-McMoRan Oil & Gas LLC	Countyname:	Los Angeles
Fieldname:	Beverly Hills	Areaname:	East
Section:	29	Township:	01S
Range:	14W	Basemeridi:	SB
Elevation:	Not Reported	Locationde:	Not Reported
Gissourcec:	hud	Comments:	Not Reported
Leasename:	Not Reported	Wellnumber:	P-3
Epawell:	N	Hydraulica:	N
Confidenti:	N	Spuddate:	Not Reported
Welldeptha:	0	Redrillfoo:	0
Abandonedd:	Not Reported	Completion:	Not Reported
Directiona:	Directionally drilled	Gissymbol:	AWF
Site id:	CAOG11000213989		

L119
South
1/2 - 1 Mile

OIL_GAS **CAOG11000213990**

Districtnu:	1	Apinumber:	03720090
Blmwell:	N	Redrillcan:	Not Reported
Dryhole:	N	Wellstatus:	I
Operatorna:	Freeport-McMoRan Oil & Gas LLC	Countyname:	Los Angeles
Fieldname:	Beverly Hills	Areaname:	East
Section:	29	Township:	01S
Range:	14W	Basemeridi:	SB
Elevation:	Not Reported	Locationde:	Not Reported
Gissourcec:	hud	Comments:	Not Reported
Leasename:	Not Reported	Wellnumber:	P-3
Epawell:	N	Hydraulica:	N
Confidenti:	N	Spuddate:	Not Reported
Welldeptha:	0	Redrillfoo:	0
Abandonedd:	Not Reported	Completion:	Not Reported
Directiona:	Directionally drilled	Gissymbol:	AWF
Site id:	CAOG11000213990		

Map ID
Direction
Distance

Database EDR ID Number

N121
NNE
1/2 - 1 Mile

OIL_GAS **CAOG11000210779**

Districtnu:	1	Apinumber:	03715208
Blmwell:	N	Redrillcan:	Not Reported
Dryhole:	N	Wellstatus:	P
Operatorna:	Chevron U.S.A. Inc.	Countyname:	Los Angeles
Fieldname:	Salt Lake	Areaname:	Any Area
Section:	21	Township:	01S
Range:	14W	Basemeridi:	SB
Elevation:	Not Reported	Locationde:	Not Reported
Gissourcec:	hud	Comments:	Not Reported
Leasename:	Salt Lake	Wellnumber:	33
Epawell:	N	Hydraulica:	N
Confidenti:	N	Spuddate:	Not Reported
Welldeptha:	0	Redrillfoo:	0
Abandonedd:	Not Reported	Completion:	Not Reported
Directiona:	Unknown	Gissymbol:	POG
Site id:	CAOG11000210779		

L123
South
1/2 - 1 Mile

OIL_GAS **CAOG11000214093**

Districtnu:	1	Apinumber:	03720477
Blmwell:	N	Redrillcan:	Not Reported
Dryhole:	N	Wellstatus:	A
Operatorna:	Freeport-McMoRan Oil & Gas LLC	Countyname:	Los Angeles
Fieldname:	Beverly Hills	Areaname:	East
Section:	29	Township:	01S
Range:	14W	Basemeridi:	SB
Elevation:	Not Reported	Locationde:	Not Reported
Gissourcec:	hud	Comments:	Not Reported
Leasename:	Not Reported	Wellnumber:	P-24
Epawell:	N	Hydraulica:	N
Confidenti:	N	Spuddate:	Not Reported
Welldeptha:	0	Redrillfoo:	0
Abandonedd:	Not Reported	Completion:	Not Reported
Directiona:	Directionally drilled	Gissymbol:	AOG
Site id:	CAOG11000214093		

L122
South
1/2 - 1 Mile

OIL_GAS **CAOG11000214092**

Districtnu:	1	Apinumber:	03720477
Blmwell:	N	Redrillcan:	Not Reported
Dryhole:	N	Wellstatus:	A
Operatorna:	Freeport-McMoRan Oil & Gas LLC	Countyname:	Los Angeles
Fieldname:	Beverly Hills	Areaname:	East
Section:	29	Township:	01S
Range:	14W	Basemeridi:	SB
Elevation:	Not Reported	Locationde:	Not Reported
Gissourcec:	hud	Comments:	Not Reported
Leasename:	Not Reported	Wellnumber:	P-24

Epawell:	N	Hydraulica:	N
Confidenti:	N	Spuddate:	Not Reported
Welldeptha:	0	Redrillfoo:	0
Abandonedd:	Not Reported	Completion:	Not Reported
Directiona:	Directionally drilled	Gissymbol:	AOG
Site id:	CAOG11000214092		

L125
South **OIL_GAS** **CAOG11000214077**
1/2 - 1 Mile

Districtnu:	1	Apinumber:	03720429
Blmwell:	N	Redrillcan:	Not Reported
Dryhole:	N	Wellstatus:	A
Operatorna:	Freeport-McMoRan Oil & Gas LLC	Countyname:	Los Angeles
Fieldname:	Beverly Hills	Areaname:	East
Section:	29	Township:	01S
Range:	14W	Basemeridi:	SB
Elevation:	Not Reported	Locationde:	Not Reported
Gissourcec:	hud	Comments:	Not Reported
Leasename:	Not Reported	Wellnumber:	P-25
Epawell:	N	Hydraulica:	N
Confidenti:	N	Spuddate:	Not Reported
Welldeptha:	0	Redrillfoo:	0
Abandonedd:	Not Reported	Completion:	Not Reported
Directiona:	Directionally drilled	Gissymbol:	AOG
Site id:	CAOG11000214077		

L124
South **OIL_GAS** **CAOG11000214076**
1/2 - 1 Mile

Districtnu:	1	Apinumber:	03720429
Blmwell:	N	Redrillcan:	Not Reported
Dryhole:	N	Wellstatus:	A
Operatorna:	Freeport-McMoRan Oil & Gas LLC	Countyname:	Los Angeles
Fieldname:	Beverly Hills	Areaname:	East
Section:	29	Township:	01S
Range:	14W	Basemeridi:	SB
Elevation:	Not Reported	Locationde:	Not Reported
Gissourcec:	hud	Comments:	Not Reported
Leasename:	Not Reported	Wellnumber:	P-25
Epawell:	N	Hydraulica:	N
Confidenti:	N	Spuddate:	Not Reported
Welldeptha:	0	Redrillfoo:	0
Abandonedd:	Not Reported	Completion:	Not Reported
Directiona:	Directionally drilled	Gissymbol:	AOG
Site id:	CAOG11000214076		

L126
South **OIL_GAS** **CAOG11000214203**
1/2 - 1 Mile

Districtnu:	1	Apinumber:	03720727
Blmwell:	N	Redrillcan:	Not Reported
Dryhole:	N	Wellstatus:	P

Operatorna:	Freeport-McMoRan Oil & Gas LLC	Countyname:	Los Angeles
Fieldname:	Beverly Hills	Areaname:	East
Section:	29	Township:	01S
Range:	14W	Basemeridi:	SB
Elevation:	Not Reported	Locationde:	Not Reported
Gissourcec:	hud	Comments:	Not Reported
Leasename:	Not Reported	Wellnumber:	P-30
Epawell:	N	Hydraulica:	N
Confidenti:	N	Spuddate:	Not Reported
Welldeptha:	0	Redrillfoo:	0
Abandonedd:	Not Reported	Completion:	Not Reported
Directiona:	Unknown	Gissymbol:	POG
Site id:	CAOG11000214203		

L127
South
1/2 - 1 Mile

OIL_GAS **CAOG11000214204**

Districtnu:	1	Apinumber:	03720727
Blmwell:	N	Redrillcan:	Not Reported
Dryhole:	N	Wellstatus:	P
Operatorna:	Freeport-McMoRan Oil & Gas LLC	Countyname:	Los Angeles
Fieldname:	Beverly Hills	Areaname:	East
Section:	29	Township:	01S
Range:	14W	Basemeridi:	SB
Elevation:	Not Reported	Locationde:	Not Reported
Gissourcec:	hud	Comments:	Not Reported
Leasename:	Not Reported	Wellnumber:	P-30
Epawell:	N	Hydraulica:	N
Confidenti:	N	Spuddate:	Not Reported
Welldeptha:	0	Redrillfoo:	0
Abandonedd:	Not Reported	Completion:	Not Reported
Directiona:	Unknown	Gissymbol:	POG
Site id:	CAOG11000214204		

L130
South
1/2 - 1 Mile

OIL_GAS **CAOG11000214184**

Districtnu:	1	Apinumber:	03720688
Blmwell:	N	Redrillcan:	Not Reported
Dryhole:	N	Wellstatus:	A
Operatorna:	Freeport-McMoRan Oil & Gas LLC	Countyname:	Los Angeles
Fieldname:	Beverly Hills	Areaname:	East
Section:	29	Township:	01S
Range:	14W	Basemeridi:	SB
Elevation:	Not Reported	Locationde:	Not Reported
Gissourcec:	hud	Comments:	Not Reported
Leasename:	Not Reported	Wellnumber:	P-31
Epawell:	N	Hydraulica:	N
Confidenti:	N	Spuddate:	Not Reported
Welldeptha:	0	Redrillfoo:	0
Abandonedd:	Not Reported	Completion:	Not Reported
Directiona:	Directionally drilled	Gissymbol:	AOG
Site id:	CAOG11000214184		

Map ID
Direction
Distance

Database EDR ID Number

L128
South
1/2 - 1 Mile

OIL_GAS **CAOG11000214182**

Districtnu:	1	Apinumber:	03720688
Blmwell:	N	Redrillcan:	Not Reported
Dryhole:	N	Wellstatus:	A
Operatorna:	Freeport-McMoRan Oil & Gas LLC	Countyname:	Los Angeles
Fieldname:	Beverly Hills	Areaname:	East
Section:	29	Township:	01S
Range:	14W	Basemeridi:	SB
Elevation:	Not Reported	Locationde:	Not Reported
Gissourcec:	hud	Comments:	Not Reported
Leasename:	Not Reported	Wellnumber:	P-31
Epawell:	N	Hydraulica:	N
Confidenti:	N	Spuddate:	Not Reported
Welldeptha:	0	Redrillfoo:	0
Abandonedd:	Not Reported	Completion:	Not Reported
Directiona:	Directionally drilled	Gissymbol:	AOG
Site id:	CAOG11000214182		

L129
South
1/2 - 1 Mile

OIL_GAS **CAOG11000214183**

Districtnu:	1	Apinumber:	03720688
Blmwell:	N	Redrillcan:	Not Reported
Dryhole:	N	Wellstatus:	A
Operatorna:	Freeport-McMoRan Oil & Gas LLC	Countyname:	Los Angeles
Fieldname:	Beverly Hills	Areaname:	East
Section:	29	Township:	01S
Range:	14W	Basemeridi:	SB
Elevation:	Not Reported	Locationde:	Not Reported
Gissourcec:	hud	Comments:	Not Reported
Leasename:	Not Reported	Wellnumber:	P-31
Epawell:	N	Hydraulica:	N
Confidenti:	N	Spuddate:	Not Reported
Welldeptha:	0	Redrillfoo:	0
Abandonedd:	Not Reported	Completion:	Not Reported
Directiona:	Directionally drilled	Gissymbol:	AOG
Site id:	CAOG11000214183		

L132
South
1/2 - 1 Mile

OIL_GAS **CAOG11000214082**

Districtnu:	1	Apinumber:	03720441
Blmwell:	N	Redrillcan:	Not Reported
Dryhole:	N	Wellstatus:	A
Operatorna:	Freeport-McMoRan Oil & Gas LLC	Countyname:	Los Angeles
Fieldname:	Beverly Hills	Areaname:	East
Section:	29	Township:	01S
Range:	14W	Basemeridi:	SB
Elevation:	Not Reported	Locationde:	Not Reported
Gissourcec:	hud	Comments:	Not Reported
Leasename:	Not Reported	Wellnumber:	P-26

Epawell:	N	Hydraulica:	N
Confidenti:	N	Spuddate:	Not Reported
Welldeptha:	0	Redrillfoo:	0
Abandonedd:	Not Reported	Completion:	Not Reported
Directiona:	Directionally drilled	Gissymbol:	AOG
Site id:	CAOG11000214082		

L131
South
1/2 - 1 Mile

OIL_GAS **CAOG11000214081**

Districtnu:	1	Apinumber:	03720441
Blmwell:	N	Redrillcan:	Not Reported
Dryhole:	N	Wellstatus:	A
Operatorna:	Freeport-McMoRan Oil & Gas LLC	Countyname:	Los Angeles
Fieldname:	Beverly Hills	Areaname:	East
Section:	29	Township:	01S
Range:	14W	Basemeridi:	SB
Elevation:	Not Reported	Locationde:	Not Reported
Gissourcec:	hud	Comments:	Not Reported
Leasename:	Not Reported	Wellnumber:	P-26
Epawell:	N	Hydraulica:	N
Confidenti:	N	Spuddate:	Not Reported
Welldeptha:	0	Redrillfoo:	0
Abandonedd:	Not Reported	Completion:	Not Reported
Directiona:	Directionally drilled	Gissymbol:	AOG
Site id:	CAOG11000214081		

O133
NE
1/2 - 1 Mile

OIL_GAS **CAOG11000210760**

Districtnu:	1	Apinumber:	03715189
Blmwell:	N	Redrillcan:	Not Reported
Dryhole:	N	Wellstatus:	P
Operatorna:	Chevron U.S.A. Inc.	Countyname:	Los Angeles
Fieldname:	Salt Lake	Areaname:	Any Area
Section:	21	Township:	01S
Range:	14W	Basemeridi:	SB
Elevation:	Not Reported	Locationde:	Not Reported
Gissourcec:	hud	Comments:	Not Reported
Leasename:	Salt Lake	Wellnumber:	14
Epawell:	N	Hydraulica:	N
Confidenti:	N	Spuddate:	Not Reported
Welldeptha:	0	Redrillfoo:	0
Abandonedd:	Not Reported	Completion:	Not Reported
Directiona:	Unknown	Gissymbol:	POG
Site id:	CAOG11000210760		

L134
South
1/2 - 1 Mile

OIL_GAS **CAOG11000214101**

Districtnu:	1	Apinumber:	03720520
Blmwell:	N	Redrillcan:	Not Reported
Dryhole:	N	Wellstatus:	A

Operatorna:	Freeport-McMoRan Oil & Gas LLC	Countyname:	Los Angeles
Fieldname:	Beverly Hills	Areaname:	East
Section:	29	Township:	01S
Range:	14W	Basemeridi:	SB
Elevation:	Not Reported	Locationde:	Not Reported
Gissourcec:	hud	Comments:	Not Reported
Leasename:	Not Reported	Wellnumber:	P-32
Epawell:	N	Hydraulica:	N
Confidenti:	N	Spuddate:	Not Reported
Welldeptha:	0	Redrillfoo:	0
Abandonedd:	Not Reported	Completion:	Not Reported
Directiona:	Unknown	Gissymbol:	AWF
Site id:	CAOG11000214101		

L135
South
1/2 - 1 Mile

OIL_GAS **CAOG11000214088**

Districtnu:	1	Apinumber:	03720463
Blmwell:	N	Redrillcan:	Not Reported
Dryhole:	N	Wellstatus:	A
Operatorna:	Freeport-McMoRan Oil & Gas LLC	Countyname:	Los Angeles
Fieldname:	Beverly Hills	Areaname:	East
Section:	29	Township:	01S
Range:	14W	Basemeridi:	SB
Elevation:	Not Reported	Locationde:	Not Reported
Gissourcec:	hud	Comments:	Not Reported
Leasename:	Not Reported	Wellnumber:	P-27
Epawell:	N	Hydraulica:	N
Confidenti:	N	Spuddate:	Not Reported
Welldeptha:	0	Redrillfoo:	0
Abandonedd:	Not Reported	Completion:	Not Reported
Directiona:	Directionally drilled	Gissymbol:	AWF
Site id:	CAOG11000214088		

L136
South
1/2 - 1 Mile

OIL_GAS **CAOG11000214089**

Districtnu:	1	Apinumber:	03720463
Blmwell:	N	Redrillcan:	Not Reported
Dryhole:	N	Wellstatus:	A
Operatorna:	Freeport-McMoRan Oil & Gas LLC	Countyname:	Los Angeles
Fieldname:	Beverly Hills	Areaname:	East
Section:	29	Township:	01S
Range:	14W	Basemeridi:	SB
Elevation:	Not Reported	Locationde:	Not Reported
Gissourcec:	hud	Comments:	Not Reported
Leasename:	Not Reported	Wellnumber:	P-27
Epawell:	N	Hydraulica:	N
Confidenti:	N	Spuddate:	Not Reported
Welldeptha:	0	Redrillfoo:	0
Abandonedd:	Not Reported	Completion:	Not Reported
Directiona:	Directionally drilled	Gissymbol:	AWF
Site id:	CAOG11000214089		

Map ID
Direction
Distance

Database EDR ID Number

L137
South
1/2 - 1 Mile

OIL_GAS **CAOG11000214099**

Districtnu:	1	Apinumber:	03720512
Blmwell:	N	Redrillcan:	Not Reported
Dryhole:	N	Wellstatus:	A
Operatorna:	Freeport-McMoRan Oil & Gas LLC	Countyname:	Los Angeles
Fieldname:	Beverly Hills	Areaname:	East
Section:	29	Township:	01S
Range:	14W	Basemeridi:	SB
Elevation:	Not Reported	Locationde:	Not Reported
Gissourcec:	hud	Comments:	Not Reported
Leasename:	Not Reported	Wellnumber:	P-33
Epawell:	N	Hydraulica:	N
Confidenti:	N	Spuddate:	Not Reported
Welldeptha:	0	Redrillfoo:	0
Abandonedd:	Not Reported	Completion:	Not Reported
Directiona:	Directionally drilled	Gissymbol:	AOG
Site id:	CAOG11000214099		

L138
South
1/2 - 1 Mile

OIL_GAS **CAOG11000214100**

Districtnu:	1	Apinumber:	03720512
Blmwell:	N	Redrillcan:	Not Reported
Dryhole:	N	Wellstatus:	A
Operatorna:	Freeport-McMoRan Oil & Gas LLC	Countyname:	Los Angeles
Fieldname:	Beverly Hills	Areaname:	East
Section:	29	Township:	01S
Range:	14W	Basemeridi:	SB
Elevation:	Not Reported	Locationde:	Not Reported
Gissourcec:	hud	Comments:	Not Reported
Leasename:	Not Reported	Wellnumber:	P-33
Epawell:	N	Hydraulica:	N
Confidenti:	N	Spuddate:	Not Reported
Welldeptha:	0	Redrillfoo:	0
Abandonedd:	Not Reported	Completion:	Not Reported
Directiona:	Directionally drilled	Gissymbol:	AOG
Site id:	CAOG11000214100		

K139
ENE
1/2 - 1 Mile

OIL_GAS **CAOG11000210758**

Districtnu:	1	Apinumber:	03715187
Blmwell:	N	Redrillcan:	Not Reported
Dryhole:	N	Wellstatus:	P
Operatorna:	Chevron U.S.A. Inc.	Countyname:	Los Angeles
Fieldname:	Salt Lake	Areaname:	Any Area
Section:	21	Township:	01S
Range:	14W	Basemeridi:	SB
Elevation:	Not Reported	Locationde:	Not Reported
Gissourcec:	hud	Comments:	Not Reported
Leasename:	Salt Lake	Wellnumber:	12

Epawell:	N	Hydraulica:	N
Confidenti:	N	Spuddate:	Not Reported
Welldeptha:	0	Redrillfoo:	0
Abandonedd:	Not Reported	Completion:	Not Reported
Directiona:	Unknown	Gissymbol:	POG
Site id:	CAOG11000210758		

L140
South
1/2 - 1 Mile

OIL_GAS **CAOG11000214160**

Districtnu:	1	Apinumber:	03720643
Blmwell:	N	Redrillcan:	Not Reported
Dryhole:	N	Wellstatus:	A
Operatorna:	Freeport-McMoRan Oil & Gas LLC	Countyname:	Los Angeles
Fieldname:	Beverly Hills	Areaname:	East
Section:	29	Township:	01S
Range:	14W	Basemeridi:	SB
Elevation:	Not Reported	Locationde:	Not Reported
Gissourcec:	hud	Comments:	Not Reported
Leasename:	Not Reported	Wellnumber:	P-28
Epawell:	N	Hydraulica:	N
Confidenti:	N	Spuddate:	Not Reported
Welldeptha:	4711	Redrillfoo:	0
Abandonedd:	Not Reported	Completion:	Not Reported
Directiona:	Directionally drilled	Gissymbol:	AOG
Site id:	CAOG11000214160		

L141
South
1/2 - 1 Mile

OIL_GAS **CAOG11000214161**

Districtnu:	1	Apinumber:	03720643
Blmwell:	N	Redrillcan:	Not Reported
Dryhole:	N	Wellstatus:	A
Operatorna:	Freeport-McMoRan Oil & Gas LLC	Countyname:	Los Angeles
Fieldname:	Beverly Hills	Areaname:	East
Section:	29	Township:	01S
Range:	14W	Basemeridi:	SB
Elevation:	Not Reported	Locationde:	Not Reported
Gissourcec:	hud	Comments:	Not Reported
Leasename:	Not Reported	Wellnumber:	P-28
Epawell:	N	Hydraulica:	N
Confidenti:	N	Spuddate:	Not Reported
Welldeptha:	4711	Redrillfoo:	0
Abandonedd:	Not Reported	Completion:	Not Reported
Directiona:	Directionally drilled	Gissymbol:	AOG
Site id:	CAOG11000214161		

L142
South
1/2 - 1 Mile

OIL_GAS **CAOG11000214109**

Districtnu:	1	Apinumber:	03720547
Blmwell:	N	Redrillcan:	Not Reported
Dryhole:	N	Wellstatus:	A

Operatorna:	Freeport-McMoRan Oil & Gas LLC	Countyname:	Los Angeles
Fieldname:	Beverly Hills	Areaname:	East
Section:	29	Township:	01S
Range:	14W	Basemeridi:	SB
Elevation:	Not Reported	Locationde:	Not Reported
Gissourcec:	hud	Comments:	Not Reported
Leasename:	Not Reported	Wellnumber:	P-34
Epawell:	N	Hydraulica:	N
Confidenti:	N	Spuddate:	Not Reported
Welldeptha:	0	Redrillfoo:	0
Abandonedd:	Not Reported	Completion:	Not Reported
Directiona:	Directionally drilled	Gissymbol:	AWF
Site id:	CAOG11000214109		

L145
South
1/2 - 1 Mile

OIL_GAS **CAOG11000214152**

Districtnu:	1	Apinumber:	03720624
Blmwell:	N	Redrillcan:	Not Reported
Dryhole:	N	Wellstatus:	A
Operatorna:	Freeport-McMoRan Oil & Gas LLC	Countyname:	Los Angeles
Fieldname:	Beverly Hills	Areaname:	East
Section:	29	Township:	01S
Range:	14W	Basemeridi:	SB
Elevation:	Not Reported	Locationde:	Not Reported
Gissourcec:	hud	Comments:	Not Reported
Leasename:	Not Reported	Wellnumber:	P-29
Epawell:	N	Hydraulica:	N
Confidenti:	N	Spuddate:	Not Reported
Welldeptha:	7365	Redrillfoo:	0
Abandonedd:	Not Reported	Completion:	Not Reported
Directiona:	Directionally drilled	Gissymbol:	AOG
Site id:	CAOG11000214152		

L144
South
1/2 - 1 Mile

OIL_GAS **CAOG11000214151**

Districtnu:	1	Apinumber:	03720624
Blmwell:	N	Redrillcan:	Not Reported
Dryhole:	N	Wellstatus:	A
Operatorna:	Freeport-McMoRan Oil & Gas LLC	Countyname:	Los Angeles
Fieldname:	Beverly Hills	Areaname:	East
Section:	29	Township:	01S
Range:	14W	Basemeridi:	SB
Elevation:	Not Reported	Locationde:	Not Reported
Gissourcec:	hud	Comments:	Not Reported
Leasename:	Not Reported	Wellnumber:	P-29
Epawell:	N	Hydraulica:	N
Confidenti:	N	Spuddate:	Not Reported
Welldeptha:	7365	Redrillfoo:	0
Abandonedd:	Not Reported	Completion:	Not Reported
Directiona:	Directionally drilled	Gissymbol:	AOG
Site id:	CAOG11000214151		

Map ID
Direction
Distance

Database EDR ID Number

L143
South
1/2 - 1 Mile

OIL_GAS **CAOG11000214150**

Districtnu:	1	Apinumber:	03720624
Blmwell:	N	Redrillcan:	Not Reported
Dryhole:	N	Wellstatus:	A
Operatorna:	Freeport-McMoRan Oil & Gas LLC	Countyname:	Los Angeles
Fieldname:	Beverly Hills	Areaname:	East
Section:	29	Township:	01S
Range:	14W	Basemeridi:	SB
Elevation:	Not Reported	Locationde:	Not Reported
Gissourcec:	hud	Comments:	Not Reported
Leasename:	Not Reported	Wellnumber:	P-29
Epawell:	N	Hydraulica:	N
Confidenti:	N	Spuddate:	Not Reported
Welldeptha:	7365	Redrillfoo:	0
Abandonedd:	Not Reported	Completion:	Not Reported
Directiona:	Directionally drilled	Gissymbol:	AOG
Site id:	CAOG11000214150		

L147
South
1/2 - 1 Mile

OIL_GAS **CAOG11000214572**

Districtnu:	1	Apinumber:	03721114
Blmwell:	N	Redrillcan:	Not Reported
Dryhole:	N	Wellstatus:	A
Operatorna:	Freeport-McMoRan Oil & Gas LLC	Countyname:	Los Angeles
Fieldname:	Beverly Hills	Areaname:	East
Section:	29	Township:	01S
Range:	14W	Basemeridi:	SB
Elevation:	Not Reported	Locationde:	Not Reported
Gissourcec:	hud	Comments:	Not Reported
Leasename:	Not Reported	Wellnumber:	P-39
Epawell:	N	Hydraulica:	N
Confidenti:	N	Spuddate:	Not Reported
Welldeptha:	7026	Redrillfoo:	0
Abandonedd:	Not Reported	Completion:	Not Reported
Directiona:	Directionally drilled	Gissymbol:	AOG
Site id:	CAOG11000214572		

L146
South
1/2 - 1 Mile

OIL_GAS **CAOG11000214571**

Districtnu:	1	Apinumber:	03721114
Blmwell:	N	Redrillcan:	Not Reported
Dryhole:	N	Wellstatus:	A
Operatorna:	Freeport-McMoRan Oil & Gas LLC	Countyname:	Los Angeles
Fieldname:	Beverly Hills	Areaname:	East
Section:	29	Township:	01S
Range:	14W	Basemeridi:	SB
Elevation:	Not Reported	Locationde:	Not Reported
Gissourcec:	hud	Comments:	Not Reported
Leasename:	Not Reported	Wellnumber:	P-39

Epawell:	N	Hydraulica:	N
Confidenti:	N	Spuddate:	Not Reported
Welldeptha:	7026	Redrillfoo:	0
Abandonedd:	Not Reported	Completion:	Not Reported
Directiona:	Directionally drilled	Gissymbol:	AOG
Site id:	CAOG11000214571		

L148
South
1/2 - 1 Mile

OIL_GAS **CAOG11000214111**

Districtnu:	1	Apinumber:	03720553
Blmwell:	N	Redrillcan:	Not Reported
Dryhole:	N	Wellstatus:	A
Operatorna:	Freeport-McMoRan Oil & Gas LLC	Countyname:	Los Angeles
Fieldname:	Beverly Hills	Areaname:	East
Section:	29	Township:	01S
Range:	14W	Basemeridi:	SB
Elevation:	Not Reported	Locationde:	Not Reported
Gissourcec:	hud	Comments:	Not Reported
Leasename:	Not Reported	Wellnumber:	P-35
Epawell:	N	Hydraulica:	N
Confidenti:	N	Spuddate:	Not Reported
Welldeptha:	0	Redrillfoo:	0
Abandonedd:	Not Reported	Completion:	Not Reported
Directiona:	Directionally drilled	Gissymbol:	AOG
Site id:	CAOG11000214111		

L149
South
1/2 - 1 Mile

OIL_GAS **CAOG11000214112**

Districtnu:	1	Apinumber:	03720553
Blmwell:	N	Redrillcan:	Not Reported
Dryhole:	N	Wellstatus:	A
Operatorna:	Freeport-McMoRan Oil & Gas LLC	Countyname:	Los Angeles
Fieldname:	Beverly Hills	Areaname:	East
Section:	29	Township:	01S
Range:	14W	Basemeridi:	SB
Elevation:	Not Reported	Locationde:	Not Reported
Gissourcec:	hud	Comments:	Not Reported
Leasename:	Not Reported	Wellnumber:	P-35
Epawell:	N	Hydraulica:	N
Confidenti:	N	Spuddate:	Not Reported
Welldeptha:	0	Redrillfoo:	0
Abandonedd:	Not Reported	Completion:	Not Reported
Directiona:	Directionally drilled	Gissymbol:	AOG
Site id:	CAOG11000214112		

L151
South
1/2 - 1 Mile

OIL_GAS **CAOG11000214115**

Districtnu:	1	Apinumber:	03720562
Blmwell:	N	Redrillcan:	Not Reported
Dryhole:	N	Wellstatus:	A

Operatorna:	Freeport-McMoRan Oil & Gas LLC	Countyname:	Los Angeles
Fieldname:	Beverly Hills	Areaname:	East
Section:	29	Township:	01S
Range:	14W	Basemeridi:	SB
Elevation:	Not Reported	Locationde:	Not Reported
Gissourcec:	hud	Comments:	Not Reported
Leasename:	Not Reported	Wellnumber:	P-36
Epawell:	N	Hydraulica:	N
Confidenti:	N	Spuddate:	Not Reported
Welldeptha:	0	Redrillfoo:	0
Abandonedd:	Not Reported	Completion:	Not Reported
Directiona:	Directionally drilled	Gissymbol:	AOG
Site id:	CAOG11000214115		

L150
South
1/2 - 1 Mile

OIL_GAS **CAOG11000214114**

Districtnu:	1	Apinumber:	03720562
Blmwell:	N	Redrillcan:	Not Reported
Dryhole:	N	Wellstatus:	A
Operatorna:	Freeport-McMoRan Oil & Gas LLC	Countyname:	Los Angeles
Fieldname:	Beverly Hills	Areaname:	East
Section:	29	Township:	01S
Range:	14W	Basemeridi:	SB
Elevation:	Not Reported	Locationde:	Not Reported
Gissourcec:	hud	Comments:	Not Reported
Leasename:	Not Reported	Wellnumber:	P-36
Epawell:	N	Hydraulica:	N
Confidenti:	N	Spuddate:	Not Reported
Welldeptha:	0	Redrillfoo:	0
Abandonedd:	Not Reported	Completion:	Not Reported
Directiona:	Directionally drilled	Gissymbol:	AOG
Site id:	CAOG11000214114		

L152
South
1/2 - 1 Mile

OIL_GAS **CAOG11000214153**

Districtnu:	1	Apinumber:	03720625
Blmwell:	N	Redrillcan:	Not Reported
Dryhole:	N	Wellstatus:	A
Operatorna:	Freeport-McMoRan Oil & Gas LLC	Countyname:	Los Angeles
Fieldname:	Beverly Hills	Areaname:	East
Section:	29	Township:	01S
Range:	14W	Basemeridi:	SB
Elevation:	Not Reported	Locationde:	Not Reported
Gissourcec:	hud	Comments:	Not Reported
Leasename:	Not Reported	Wellnumber:	P-40B
Epawell:	N	Hydraulica:	N
Confidenti:	N	Spuddate:	Not Reported
Welldeptha:	0	Redrillfoo:	0
Abandonedd:	Not Reported	Completion:	Not Reported
Directiona:	Unknown	Gissymbol:	AWF
Site id:	CAOG11000214153		

Map ID
Direction
Distance

Database EDR ID Number

L154
South
1/2 - 1 Mile

OIL_GAS **CAOG11000214171**

Districtnu:	1	Apinumber:	03720664
Blmwell:	N	Redrillcan:	Not Reported
Dryhole:	N	Wellstatus:	I
Operatorna:	Freeport-McMoRan Oil & Gas LLC	Countyname:	Los Angeles
Fieldname:	Beverly Hills	Areaname:	East
Section:	29	Township:	01S
Range:	14W	Basemeridi:	SB
Elevation:	Not Reported	Locationde:	Not Reported
Gissourcec:	hud	Comments:	Not Reported
Leasename:	Not Reported	Wellnumber:	P-42
Epawell:	N	Hydraulica:	N
Confidenti:	N	Spuddate:	Not Reported
Welldeptha:	0	Redrillfoo:	0
Abandonedd:	Not Reported	Completion:	Not Reported
Directiona:	Directionally drilled	Gissymbol:	AOG
Site id:	CAOG11000214171		

L153
South
1/2 - 1 Mile

OIL_GAS **CAOG11000214170**

Districtnu:	1	Apinumber:	03720664
Blmwell:	N	Redrillcan:	Not Reported
Dryhole:	N	Wellstatus:	I
Operatorna:	Freeport-McMoRan Oil & Gas LLC	Countyname:	Los Angeles
Fieldname:	Beverly Hills	Areaname:	East
Section:	29	Township:	01S
Range:	14W	Basemeridi:	SB
Elevation:	Not Reported	Locationde:	Not Reported
Gissourcec:	hud	Comments:	Not Reported
Leasename:	Not Reported	Wellnumber:	P-42
Epawell:	N	Hydraulica:	N
Confidenti:	N	Spuddate:	Not Reported
Welldeptha:	0	Redrillfoo:	0
Abandonedd:	Not Reported	Completion:	Not Reported
Directiona:	Directionally drilled	Gissymbol:	AOG
Site id:	CAOG11000214170		

L155
South
1/2 - 1 Mile

OIL_GAS **CAOG11000214141**

Districtnu:	1	Apinumber:	03720603
Blmwell:	N	Redrillcan:	Not Reported
Dryhole:	N	Wellstatus:	A
Operatorna:	Freeport-McMoRan Oil & Gas LLC	Countyname:	Los Angeles
Fieldname:	Beverly Hills	Areaname:	East
Section:	29	Township:	01S
Range:	14W	Basemeridi:	SB
Elevation:	Not Reported	Locationde:	Not Reported
Gissourcec:	hud	Comments:	Not Reported
Leasename:	Not Reported	Wellnumber:	P-37

Epawell:	N	Hydraulica:	N
Confidenti:	N	Spuddate:	Not Reported
Welldeptha:	0	Redrillfoo:	0
Abandonedd:	Not Reported	Completion:	Not Reported
Directiona:	Directionally drilled	Gissymbol:	AOG
Site id:	CAOG11000214141		

L156
South
1/2 - 1 Mile

OIL_GAS **CAOG11000214142**

Districtnu:	1	Apinumber:	03720603
Blmwell:	N	Redrillcan:	Not Reported
Dryhole:	N	Wellstatus:	A
Operatorna:	Freeport-McMoRan Oil & Gas LLC	Countyname:	Los Angeles
Fieldname:	Beverly Hills	Areaname:	East
Section:	29	Township:	01S
Range:	14W	Basemeridi:	SB
Elevation:	Not Reported	Locationde:	Not Reported
Gissourcec:	hud	Comments:	Not Reported
Leasename:	Not Reported	Wellnumber:	P-37
Epawell:	N	Hydraulica:	N
Confidenti:	N	Spuddate:	Not Reported
Welldeptha:	0	Redrillfoo:	0
Abandonedd:	Not Reported	Completion:	Not Reported
Directiona:	Directionally drilled	Gissymbol:	AOG
Site id:	CAOG11000214142		

L158
South
1/2 - 1 Mile

OIL_GAS **CAOG11000214480**

Districtnu:	1	Apinumber:	03720916
Blmwell:	N	Redrillcan:	Not Reported
Dryhole:	N	Wellstatus:	A
Operatorna:	Freeport-McMoRan Oil & Gas LLC	Countyname:	Los Angeles
Fieldname:	Beverly Hills	Areaname:	East
Section:	29	Township:	01S
Range:	14W	Basemeridi:	SB
Elevation:	Not Reported	Locationde:	Not Reported
Gissourcec:	hud	Comments:	Not Reported
Leasename:	Not Reported	Wellnumber:	P-43
Epawell:	N	Hydraulica:	N
Confidenti:	N	Spuddate:	Not Reported
Welldeptha:	10423	Redrillfoo:	0
Abandonedd:	Not Reported	Completion:	Not Reported
Directiona:	Directionally drilled	Gissymbol:	AOG
Site id:	CAOG11000214480		

L157
South
1/2 - 1 Mile

OIL_GAS **CAOG11000214479**

Districtnu:	1	Apinumber:	03720916
Blmwell:	N	Redrillcan:	Not Reported
Dryhole:	N	Wellstatus:	A

Operatorna:	Freeport-McMoRan Oil & Gas LLC	Countyname:	Los Angeles
Fieldname:	Beverly Hills	Areaname:	East
Section:	29	Township:	01S
Range:	14W	Basemeridi:	SB
Elevation:	Not Reported	Locationde:	Not Reported
Gissourcec:	hud	Comments:	Not Reported
Leasename:	Not Reported	Wellnumber:	P-43
Epawell:	N	Hydraulica:	N
Confidenti:	N	Spuddate:	Not Reported
Welldeptha:	10423	Redrillfoo:	0
Abandonedd:	Not Reported	Completion:	Not Reported
Directiona:	Directionally drilled	Gissymbol:	AOG
Site id:	CAOG11000214479		

L159
South
1/2 - 1 Mile

OIL_GAS **CAOG11000214481**

Districtnu:	1	Apinumber:	03720916
Blmwell:	N	Redrillcan:	Not Reported
Dryhole:	N	Wellstatus:	A
Operatorna:	Freeport-McMoRan Oil & Gas LLC	Countyname:	Los Angeles
Fieldname:	Beverly Hills	Areaname:	East
Section:	29	Township:	01S
Range:	14W	Basemeridi:	SB
Elevation:	Not Reported	Locationde:	Not Reported
Gissourcec:	hud	Comments:	Not Reported
Leasename:	Not Reported	Wellnumber:	P-43
Epawell:	N	Hydraulica:	N
Confidenti:	N	Spuddate:	Not Reported
Welldeptha:	10423	Redrillfoo:	0
Abandonedd:	Not Reported	Completion:	Not Reported
Directiona:	Directionally drilled	Gissymbol:	AOG
Site id:	CAOG11000214481		

L160
South
1/2 - 1 Mile

OIL_GAS **CAOG11000214169**

Districtnu:	1	Apinumber:	03720660
Blmwell:	N	Redrillcan:	Not Reported
Dryhole:	N	Wellstatus:	I
Operatorna:	Freeport-McMoRan Oil & Gas LLC	Countyname:	Los Angeles
Fieldname:	Beverly Hills	Areaname:	East
Section:	29	Township:	01S
Range:	14W	Basemeridi:	SB
Elevation:	Not Reported	Locationde:	Not Reported
Gissourcec:	hud	Comments:	Not Reported
Leasename:	Not Reported	Wellnumber:	P-38
Epawell:	N	Hydraulica:	N
Confidenti:	N	Spuddate:	Not Reported
Welldeptha:	0	Redrillfoo:	0
Abandonedd:	Not Reported	Completion:	Not Reported
Directiona:	Directionally drilled	Gissymbol:	AWF
Site id:	CAOG11000214169		

Map ID
Direction
Distance

Database EDR ID Number

L163
South
1/2 - 1 Mile

OIL_GAS **CAOG11000214196**

Districtnu:	1	Apinumber:	03720715
Blmwell:	N	Redrillcan:	Not Reported
Dryhole:	N	Wellstatus:	A
Operatorna:	Freeport-McMoRan Oil & Gas LLC	Countyname:	Los Angeles
Fieldname:	Beverly Hills	Areaname:	East
Section:	29	Township:	01S
Range:	14W	Basemeridi:	SB
Elevation:	Not Reported	Locationde:	Not Reported
Gissourcec:	hud	Comments:	Not Reported
Leasename:	Not Reported	Wellnumber:	P-44
Epawell:	N	Hydraulica:	N
Confidenti:	N	Spuddate:	Not Reported
Welldeptha:	0	Redrillfoo:	0
Abandonedd:	Not Reported	Completion:	Not Reported
Directiona:	Directionally drilled	Gissymbol:	AOG
Site id:	CAOG11000214196		

L161
South
1/2 - 1 Mile

OIL_GAS **CAOG11000214194**

Districtnu:	1	Apinumber:	03720715
Blmwell:	N	Redrillcan:	Not Reported
Dryhole:	N	Wellstatus:	A
Operatorna:	Freeport-McMoRan Oil & Gas LLC	Countyname:	Los Angeles
Fieldname:	Beverly Hills	Areaname:	East
Section:	29	Township:	01S
Range:	14W	Basemeridi:	SB
Elevation:	Not Reported	Locationde:	Not Reported
Gissourcec:	hud	Comments:	Not Reported
Leasename:	Not Reported	Wellnumber:	P-44
Epawell:	N	Hydraulica:	N
Confidenti:	N	Spuddate:	Not Reported
Welldeptha:	0	Redrillfoo:	0
Abandonedd:	Not Reported	Completion:	Not Reported
Directiona:	Directionally drilled	Gissymbol:	AOG
Site id:	CAOG11000214194		

L162
South
1/2 - 1 Mile

OIL_GAS **CAOG11000214195**

Districtnu:	1	Apinumber:	03720715
Blmwell:	N	Redrillcan:	Not Reported
Dryhole:	N	Wellstatus:	A
Operatorna:	Freeport-McMoRan Oil & Gas LLC	Countyname:	Los Angeles
Fieldname:	Beverly Hills	Areaname:	East
Section:	29	Township:	01S
Range:	14W	Basemeridi:	SB
Elevation:	Not Reported	Locationde:	Not Reported
Gissourcec:	hud	Comments:	Not Reported
Leasename:	Not Reported	Wellnumber:	P-44

Epawell:	N	Hydraulica:	N
Confidenti:	N	Spuddate:	Not Reported
Welldeptha:	0	Redrillfoo:	0
Abandonedd:	Not Reported	Completion:	Not Reported
Directiona:	Directionally drilled	Gissymbol:	AOG
Site id:	CAOG11000214195		

L165
South
1/2 - 1 Mile

OIL_GAS **CAOG11000213977**

Districtnu:	1	Apinumber:	03720055
Blmwell:	N	Redrillcan:	Not Reported
Dryhole:	N	Wellstatus:	A
Operatorna:	Freeport-McMoRan Oil & Gas LLC	Countyname:	Los Angeles
Fieldname:	Beverly Hills	Areaname:	East
Section:	29	Township:	01S
Range:	14W	Basemeridi:	SB
Elevation:	Not Reported	Locationde:	Not Reported
Gissourcec:	hud	Comments:	Not Reported
Leasename:	Not Reported	Wellnumber:	P-5
Epawell:	N	Hydraulica:	N
Confidenti:	N	Spuddate:	Not Reported
Welldeptha:	6640	Redrillfoo:	0
Abandonedd:	Not Reported	Completion:	Not Reported
Directiona:	Directionally drilled	Gissymbol:	AOG
Site id:	CAOG11000213977		

L164
South
1/2 - 1 Mile

OIL_GAS **CAOG11000213976**

Districtnu:	1	Apinumber:	03720055
Blmwell:	N	Redrillcan:	Not Reported
Dryhole:	N	Wellstatus:	A
Operatorna:	Freeport-McMoRan Oil & Gas LLC	Countyname:	Los Angeles
Fieldname:	Beverly Hills	Areaname:	East
Section:	29	Township:	01S
Range:	14W	Basemeridi:	SB
Elevation:	Not Reported	Locationde:	Not Reported
Gissourcec:	hud	Comments:	Not Reported
Leasename:	Not Reported	Wellnumber:	P-5
Epawell:	N	Hydraulica:	N
Confidenti:	N	Spuddate:	Not Reported
Welldeptha:	6640	Redrillfoo:	0
Abandonedd:	Not Reported	Completion:	Not Reported
Directiona:	Directionally drilled	Gissymbol:	AOG
Site id:	CAOG11000213976		

L166
South
1/2 - 1 Mile

OIL_GAS **CAOG11000204845**

Districtnu:	1	Apinumber:	03705686
Blmwell:	N	Redrillcan:	Not Reported
Dryhole:	N	Wellstatus:	P

Operatorna:	Chevron U.S.A. Inc.	Countyname:	Los Angeles
Fieldname:	Beverly Hills	Areaname:	East
Section:	29	Township:	01S
Range:	14W	Basemeridi:	SB
Elevation:	Not Reported	Locationde:	Not Reported
Gissourcec:	hud	Comments:	Not Reported
Leasename:	Packard Corehole	Wellnumber:	1
Epawell:	N	Hydraulica:	N
Confidenti:	N	Spuddate:	Not Reported
Welldeptha:	0	Redrillfoo:	0
Abandonedd:	Not Reported	Completion:	Not Reported
Directiona:	Unknown	Gissymbol:	PDH
Site id:	CAOG11000204845		

L167
South
1/2 - 1 Mile

OIL_GAS **CAOG11000214205**

Districtnu:	1	Apinumber:	03720729
Blmwell:	N	Redrillcan:	Not Reported
Dryhole:	N	Wellstatus:	A
Operatorna:	Freeport-McMoRan Oil & Gas LLC	Countyname:	Los Angeles
Fieldname:	Beverly Hills	Areaname:	East
Section:	29	Township:	01S
Range:	14W	Basemeridi:	SB
Elevation:	Not Reported	Locationde:	Not Reported
Gissourcec:	hud	Comments:	Not Reported
Leasename:	Not Reported	Wellnumber:	P-45
Epawell:	N	Hydraulica:	N
Confidenti:	N	Spuddate:	Not Reported
Welldeptha:	10608	Redrillfoo:	0
Abandonedd:	Not Reported	Completion:	Not Reported
Directiona:	Directionally drilled	Gissymbol:	AOG
Site id:	CAOG11000214205		

L168
South
1/2 - 1 Mile

OIL_GAS **CAOG11000214206**

Districtnu:	1	Apinumber:	03720729
Blmwell:	N	Redrillcan:	Not Reported
Dryhole:	N	Wellstatus:	A
Operatorna:	Freeport-McMoRan Oil & Gas LLC	Countyname:	Los Angeles
Fieldname:	Beverly Hills	Areaname:	East
Section:	29	Township:	01S
Range:	14W	Basemeridi:	SB
Elevation:	Not Reported	Locationde:	Not Reported
Gissourcec:	hud	Comments:	Not Reported
Leasename:	Not Reported	Wellnumber:	P-45
Epawell:	N	Hydraulica:	N
Confidenti:	N	Spuddate:	Not Reported
Welldeptha:	10608	Redrillfoo:	0
Abandonedd:	Not Reported	Completion:	Not Reported
Directiona:	Directionally drilled	Gissymbol:	AOG
Site id:	CAOG11000214206		

Map ID
Direction
Distance

Database EDR ID Number

L169
South
1/2 - 1 Mile

OIL_GAS **CAOG11000214207**

Districtnu:	1	Apinumber:	03720729
Blmwell:	N	Redrillcan:	Not Reported
Dryhole:	N	Wellstatus:	A
Operatorna:	Freeport-McMoRan Oil & Gas LLC	Countyname:	Los Angeles
Fieldname:	Beverly Hills	Areaname:	East
Section:	29	Township:	01S
Range:	14W	Basemeridi:	SB
Elevation:	Not Reported	Locationde:	Not Reported
Gissourcec:	hud	Comments:	Not Reported
Leasename:	Not Reported	Wellnumber:	P-45
Epawell:	N	Hydraulica:	N
Confidenti:	N	Spuddate:	Not Reported
Welldeptha:	10608	Redrillfoo:	0
Abandonedd:	Not Reported	Completion:	Not Reported
Directiona:	Directionally drilled	Gissymbol:	AOG
Site id:	CAOG11000214207		

L171
South
1/2 - 1 Mile

OIL_GAS **CAOG11000214309**

Districtnu:	1	Apinumber:	03720777
Blmwell:	N	Redrillcan:	Not Reported
Dryhole:	N	Wellstatus:	A
Operatorna:	Freeport-McMoRan Oil & Gas LLC	Countyname:	Los Angeles
Fieldname:	Beverly Hills	Areaname:	East
Section:	29	Township:	01S
Range:	14W	Basemeridi:	SB
Elevation:	Not Reported	Locationde:	Not Reported
Gissourcec:	hud	Comments:	Not Reported
Leasename:	Not Reported	Wellnumber:	P-50B
Epawell:	N	Hydraulica:	N
Confidenti:	N	Spuddate:	Not Reported
Welldeptha:	0	Redrillfoo:	0
Abandonedd:	Not Reported	Completion:	Not Reported
Directiona:	Directionally drilled	Gissymbol:	AWF
Site id:	CAOG11000214309		

L170
South
1/2 - 1 Mile

OIL_GAS **CAOG11000214308**

Districtnu:	1	Apinumber:	03720777
Blmwell:	N	Redrillcan:	Not Reported
Dryhole:	N	Wellstatus:	A
Operatorna:	Freeport-McMoRan Oil & Gas LLC	Countyname:	Los Angeles
Fieldname:	Beverly Hills	Areaname:	East
Section:	29	Township:	01S
Range:	14W	Basemeridi:	SB
Elevation:	Not Reported	Locationde:	Not Reported
Gissourcec:	hud	Comments:	Not Reported
Leasename:	Not Reported	Wellnumber:	P-50B

Epawell:	N	Hydraulica:	N
Confidenti:	N	Spuddate:	Not Reported
Welldeptha:	0	Redrillfoo:	0
Abandonedd:	Not Reported	Completion:	Not Reported
Directiona:	Directionally drilled	Gissymbol:	AWF
Site id:	CAOG11000214308		

L172
South
1/2 - 1 Mile

OIL_GAS **CAOG11000214298**

Districtnu:	1	Apinumber:	03720759
Blmwell:	N	Redrillcan:	Not Reported
Dryhole:	N	Wellstatus:	I
Operatorna:	Freeport-McMoRan Oil & Gas LLC	Countyname:	Los Angeles
Fieldname:	Beverly Hills	Areaname:	East
Section:	29	Township:	01S
Range:	14W	Basemeridi:	SB
Elevation:	Not Reported	Locationde:	Not Reported
Gissourcec:	hud	Comments:	Not Reported
Leasename:	Not Reported	Wellnumber:	P-46
Epawell:	N	Hydraulica:	N
Confidenti:	N	Spuddate:	Not Reported
Welldeptha:	0	Redrillfoo:	0
Abandonedd:	Not Reported	Completion:	Not Reported
Directiona:	Directionally drilled	Gissymbol:	AWF
Site id:	CAOG11000214298		

L175
South
1/2 - 1 Mile

OIL_GAS **CAOG11000214318**

Districtnu:	1	Apinumber:	03720790
Blmwell:	N	Redrillcan:	Not Reported
Dryhole:	N	Wellstatus:	A
Operatorna:	Freeport-McMoRan Oil & Gas LLC	Countyname:	Los Angeles
Fieldname:	Beverly Hills	Areaname:	East
Section:	29	Township:	01S
Range:	14W	Basemeridi:	SB
Elevation:	Not Reported	Locationde:	Not Reported
Gissourcec:	hud	Comments:	Not Reported
Leasename:	Not Reported	Wellnumber:	P-52A
Epawell:	N	Hydraulica:	N
Confidenti:	N	Spuddate:	Not Reported
Welldeptha:	8685	Redrillfoo:	0
Abandonedd:	Not Reported	Completion:	Not Reported
Directiona:	Directionally drilled	Gissymbol:	AOG
Site id:	CAOG11000214318		

L173
South
1/2 - 1 Mile

OIL_GAS **CAOG11000214316**

Districtnu:	1	Apinumber:	03720790
Blmwell:	N	Redrillcan:	Not Reported
Dryhole:	N	Wellstatus:	A

Operatorna:	Freeport-McMoRan Oil & Gas LLC	Countyname:	Los Angeles
Fieldname:	Beverly Hills	Areaname:	East
Section:	29	Township:	01S
Range:	14W	Basemeridi:	SB
Elevation:	Not Reported	Locationde:	Not Reported
Gissourcec:	hud	Comments:	Not Reported
Leasename:	Not Reported	Wellnumber:	P-52A
Epawell:	N	Hydraulica:	N
Confidenti:	N	Spuddate:	Not Reported
Welldeptha:	8685	Redrillfoo:	0
Abandonedd:	Not Reported	Completion:	Not Reported
Directiona:	Directionally drilled	Gissymbol:	AOG
Site id:	CAOG11000214316		

L174
South
1/2 - 1 Mile

OIL_GAS **CAOG11000214317**

Districtnu:	1	Apinumber:	03720790
Blmwell:	N	Redrillcan:	Not Reported
Dryhole:	N	Wellstatus:	A
Operatorna:	Freeport-McMoRan Oil & Gas LLC	Countyname:	Los Angeles
Fieldname:	Beverly Hills	Areaname:	East
Section:	29	Township:	01S
Range:	14W	Basemeridi:	SB
Elevation:	Not Reported	Locationde:	Not Reported
Gissourcec:	hud	Comments:	Not Reported
Leasename:	Not Reported	Wellnumber:	P-52A
Epawell:	N	Hydraulica:	N
Confidenti:	N	Spuddate:	Not Reported
Welldeptha:	8685	Redrillfoo:	0
Abandonedd:	Not Reported	Completion:	Not Reported
Directiona:	Directionally drilled	Gissymbol:	AOG
Site id:	CAOG11000214317		

L176
South
1/2 - 1 Mile

OIL_GAS **CAOG11000214299**

Districtnu:	1	Apinumber:	03720760
Blmwell:	N	Redrillcan:	Not Reported
Dryhole:	N	Wellstatus:	I
Operatorna:	Freeport-McMoRan Oil & Gas LLC	Countyname:	Los Angeles
Fieldname:	Beverly Hills	Areaname:	East
Section:	29	Township:	01S
Range:	14W	Basemeridi:	SB
Elevation:	Not Reported	Locationde:	Not Reported
Gissourcec:	hud	Comments:	Not Reported
Leasename:	Not Reported	Wellnumber:	P-48
Epawell:	N	Hydraulica:	N
Confidenti:	N	Spuddate:	Not Reported
Welldeptha:	0	Redrillfoo:	0
Abandonedd:	Not Reported	Completion:	Not Reported
Directiona:	Directionally drilled	Gissymbol:	AOG
Site id:	CAOG11000214299		

Map ID
Direction
Distance

Database | EDR ID Number

L177
South
1/2 - 1 Mile

OIL_GAS **CAOG11000214300**

Districtnu:	1	Apinumber:	03720760
Blmwell:	N	Redrillcan:	Not Reported
Dryhole:	N	Wellstatus:	I
Operatorna:	Freeport-McMoRan Oil & Gas LLC	Countyname:	Los Angeles
Fieldname:	Beverly Hills	Areaname:	East
Section:	29	Township:	01S
Range:	14W	Basemeridi:	SB
Elevation:	Not Reported	Locationde:	Not Reported
Gissourcec:	hud	Comments:	Not Reported
Leasename:	Not Reported	Wellnumber:	P-48
Epawell:	N	Hydraulica:	N
Confidenti:	N	Spuddate:	Not Reported
Welldeptha:	0	Redrillfoo:	0
Abandonedd:	Not Reported	Completion:	Not Reported
Directiona:	Directionally drilled	Gissymbol:	AOG
Site id:	CAOG11000214300		

178
North
1/2 - 1 Mile

OIL_GAS **CAOG11000210576**

Districtnu:	1	Apinumber:	03714960
Blmwell:	N	Redrillcan:	Not Reported
Dryhole:	N	Wellstatus:	P
Operatorna:	Chevron U.S.A. Inc.	Countyname:	Los Angeles
Fieldname:	Salt Lake	Areaname:	Any Area
Section:	20	Township:	01S
Range:	14W	Basemeridi:	SB
Elevation:	Not Reported	Locationde:	Not Reported
Gissourcec:	hud	Comments:	Not Reported
Leasename:	Not Reported	Wellnumber:	3
Epawell:	N	Hydraulica:	N
Confidenti:	N	Spuddate:	Not Reported
Welldeptha:	0	Redrillfoo:	0
Abandonedd:	Not Reported	Completion:	Not Reported
Directiona:	Unknown	Gissymbol:	POG
Site id:	CAOG11000210576		

L180
South
1/2 - 1 Mile

OIL_GAS **CAOG11000214484**

Districtnu:	1	Apinumber:	03720936
Blmwell:	N	Redrillcan:	Not Reported
Dryhole:	N	Wellstatus:	A
Operatorna:	Freeport-McMoRan Oil & Gas LLC	Countyname:	Los Angeles
Fieldname:	Beverly Hills	Areaname:	East
Section:	29	Township:	01S
Range:	14W	Basemeridi:	SB
Elevation:	Not Reported	Locationde:	Not Reported
Gissourcec:	hud	Comments:	Not Reported
Leasename:	Not Reported	Wellnumber:	P-53

Epawell:	N	Hydraulica:	N
Confidenti:	N	Spuddate:	Not Reported
Welldeptha:	0	Redrillfoo:	0
Abandonedd:	Not Reported	Completion:	Not Reported
Directiona:	Directionally drilled	Gissymbol:	AOG
Site id:	CAOG11000214484		

L179
South
1/2 - 1 Mile

OIL_GAS **CAOG11000214483**

Districtnu:	1	Apinumber:	03720936
Blmwell:	N	Redrillcan:	Not Reported
Dryhole:	N	Wellstatus:	A
Operatorna:	Freeport-McMoRan Oil & Gas LLC	Countyname:	Los Angeles
Fieldname:	Beverly Hills	Areaname:	East
Section:	29	Township:	01S
Range:	14W	Basemeridi:	SB
Elevation:	Not Reported	Locationde:	Not Reported
Gissourcec:	hud	Comments:	Not Reported
Leasename:	Not Reported	Wellnumber:	P-53
Epawell:	N	Hydraulica:	N
Confidenti:	N	Spuddate:	Not Reported
Welldeptha:	0	Redrillfoo:	0
Abandonedd:	Not Reported	Completion:	Not Reported
Directiona:	Directionally drilled	Gissymbol:	AOG
Site id:	CAOG11000214483		

L181
South
1/2 - 1 Mile

OIL_GAS **CAOG11000214304**

Districtnu:	1	Apinumber:	03720769
Blmwell:	N	Redrillcan:	Not Reported
Dryhole:	N	Wellstatus:	A
Operatorna:	Freeport-McMoRan Oil & Gas LLC	Countyname:	Los Angeles
Fieldname:	Beverly Hills	Areaname:	East
Section:	29	Township:	01S
Range:	14W	Basemeridi:	SB
Elevation:	Not Reported	Locationde:	Not Reported
Gissourcec:	hud	Comments:	Not Reported
Leasename:	Not Reported	Wellnumber:	P-49
Epawell:	N	Hydraulica:	N
Confidenti:	N	Spuddate:	Not Reported
Welldeptha:	8599	Redrillfoo:	0
Abandonedd:	Not Reported	Completion:	Not Reported
Directiona:	Directionally drilled	Gissymbol:	AOG
Site id:	CAOG11000214304		

L182
South
1/2 - 1 Mile

OIL_GAS **CAOG11000214305**

Districtnu:	1	Apinumber:	03720769
Blmwell:	N	Redrillcan:	Not Reported
Dryhole:	N	Wellstatus:	A

Operatorna:	Freeport-McMoRan Oil & Gas LLC	Countyname:	Los Angeles
Fieldname:	Beverly Hills	Areaname:	East
Section:	29	Township:	01S
Range:	14W	Basemeridi:	SB
Elevation:	Not Reported	Locationde:	Not Reported
Gissourcec:	hud	Comments:	Not Reported
Leasename:	Not Reported	Wellnumber:	P-49
Epawell:	N	Hydraulica:	N
Confidenti:	N	Spuddate:	Not Reported
Welldeptha:	8599	Redrillfoo:	0
Abandonedd:	Not Reported	Completion:	Not Reported
Directiona:	Directionally drilled	Gissymbol:	AOG
Site id:	CAOG11000214305		

K183
ENE
1/2 - 1 Mile

OIL_GAS **CAOG11000210513**

Districtnu:	1	Apinumber:	03714896
Blmwell:	N	Redrillcan:	Not Reported
Dryhole:	N	Wellstatus:	P
Operatorna:	Chevron U.S.A. Inc.	Countyname:	Los Angeles
Fieldname:	Salt Lake	Areaname:	Any Area
Section:	21	Township:	01S
Range:	14W	Basemeridi:	SB
Elevation:	Not Reported	Locationde:	Not Reported
Gissourcec:	hud	Comments:	Not Reported
Leasename:	Salt Lake	Wellnumber:	402
Epawell:	N	Hydraulica:	N
Confidenti:	N	Spuddate:	Not Reported
Welldeptha:	0	Redrillfoo:	0
Abandonedd:	Not Reported	Completion:	Not Reported
Directiona:	Unknown	Gissymbol:	POG
Site id:	CAOG11000210513		

L184
South
1/2 - 1 Mile

OIL_GAS **CAOG11000214411**

Districtnu:	1	Apinumber:	03720831
Blmwell:	N	Redrillcan:	Not Reported
Dryhole:	N	Wellstatus:	A
Operatorna:	Freeport-McMoRan Oil & Gas LLC	Countyname:	Los Angeles
Fieldname:	Beverly Hills	Areaname:	East
Section:	29	Township:	01S
Range:	14W	Basemeridi:	SB
Elevation:	Not Reported	Locationde:	Not Reported
Gissourcec:	hud	Comments:	Not Reported
Leasename:	Not Reported	Wellnumber:	P-54
Epawell:	N	Hydraulica:	N
Confidenti:	N	Spuddate:	Not Reported
Welldeptha:	8039	Redrillfoo:	0
Abandonedd:	Not Reported	Completion:	Not Reported
Directiona:	Directionally drilled	Gissymbol:	AOG
Site id:	CAOG11000214411		

Map ID
Direction
Distance

Database EDR ID Number

L185
South
1/2 - 1 Mile

OIL_GAS **CAOG11000214412**

Districtnu:	1	Apinumber:	03720831
Blmwell:	N	Redrillcan:	Not Reported
Dryhole:	N	Wellstatus:	A
Operatorna:	Freeport-McMoRan Oil & Gas LLC	Countyname:	Los Angeles
Fieldname:	Beverly Hills	Areaname:	East
Section:	29	Township:	01S
Range:	14W	Basemeridi:	SB
Elevation:	Not Reported	Locationde:	Not Reported
Gissourcec:	hud	Comments:	Not Reported
Leasename:	Not Reported	Wellnumber:	P-54
Epawell:	N	Hydraulica:	N
Confidenti:	N	Spuddate:	Not Reported
Welldeptha:	8039	Redrillfoo:	0
Abandonedd:	Not Reported	Completion:	Not Reported
Directiona:	Directionally drilled	Gissymbol:	AOG
Site id:	CAOG11000214412		

L186
South
1/2 - 1 Mile

OIL_GAS **CAOG11000214413**

Districtnu:	1	Apinumber:	03720831
Blmwell:	N	Redrillcan:	Not Reported
Dryhole:	N	Wellstatus:	A
Operatorna:	Freeport-McMoRan Oil & Gas LLC	Countyname:	Los Angeles
Fieldname:	Beverly Hills	Areaname:	East
Section:	29	Township:	01S
Range:	14W	Basemeridi:	SB
Elevation:	Not Reported	Locationde:	Not Reported
Gissourcec:	hud	Comments:	Not Reported
Leasename:	Not Reported	Wellnumber:	P-54
Epawell:	N	Hydraulica:	N
Confidenti:	N	Spuddate:	Not Reported
Welldeptha:	8039	Redrillfoo:	0
Abandonedd:	Not Reported	Completion:	Not Reported
Directiona:	Directionally drilled	Gissymbol:	AOG
Site id:	CAOG11000214413		

L187
South
1/2 - 1 Mile

OIL_GAS **CAOG11000214466**

Districtnu:	1	Apinumber:	03720896
Blmwell:	N	Redrillcan:	Not Reported
Dryhole:	N	Wellstatus:	A
Operatorna:	Freeport-McMoRan Oil & Gas LLC	Countyname:	Los Angeles
Fieldname:	Beverly Hills	Areaname:	East
Section:	29	Township:	01S
Range:	14W	Basemeridi:	SB
Elevation:	Not Reported	Locationde:	Not Reported
Gissourcec:	hud	Comments:	Not Reported
Leasename:	Not Reported	Wellnumber:	P-55

Epawell:	N	Hydraulica:	N
Confidenti:	N	Spuddate:	Not Reported
Welldeptha:	0	Redrillfoo:	0
Abandonedd:	Not Reported	Completion:	Not Reported
Directiona:	Directionally drilled	Gissymbol:	AOG
Site id:	CAOG11000214466		

L188
South
1/2 - 1 Mile

OIL_GAS **CAOG11000214467**

Districtnu:	1	Apinumber:	03720896
Blmwell:	N	Redrillcan:	Not Reported
Dryhole:	N	Wellstatus:	A
Operatorna:	Freeport-McMoRan Oil & Gas LLC	Countyname:	Los Angeles
Fieldname:	Beverly Hills	Areaname:	East
Section:	29	Township:	01S
Range:	14W	Basemeridi:	SB
Elevation:	Not Reported	Locationde:	Not Reported
Gissourcec:	hud	Comments:	Not Reported
Leasename:	Not Reported	Wellnumber:	P-55
Epawell:	N	Hydraulica:	N
Confidenti:	N	Spuddate:	Not Reported
Welldeptha:	0	Redrillfoo:	0
Abandonedd:	Not Reported	Completion:	Not Reported
Directiona:	Directionally drilled	Gissymbol:	AOG
Site id:	CAOG11000214467		

L189
South
1/2 - 1 Mile

OIL_GAS **CAOG11000213969**

Districtnu:	1	Apinumber:	03720043
Blmwell:	N	Redrillcan:	Not Reported
Dryhole:	N	Wellstatus:	I
Operatorna:	Freeport-McMoRan Oil & Gas LLC	Countyname:	Los Angeles
Fieldname:	Beverly Hills	Areaname:	East
Section:	29	Township:	01S
Range:	14W	Basemeridi:	SB
Elevation:	Not Reported	Locationde:	Not Reported
Gissourcec:	hud	Comments:	Not Reported
Leasename:	Not Reported	Wellnumber:	P-4A
Epawell:	N	Hydraulica:	N
Confidenti:	N	Spuddate:	Not Reported
Welldeptha:	8160	Redrillfoo:	0
Abandonedd:	Not Reported	Completion:	Not Reported
Directiona:	Directionally drilled	Gissymbol:	AOG
Site id:	CAOG11000213969		

L190
South
1/2 - 1 Mile

OIL_GAS **CAOG11000213970**

Districtnu:	1	Apinumber:	03720043
Blmwell:	N	Redrillcan:	Not Reported
Dryhole:	N	Wellstatus:	I

Operatorna:	Freeport-McMoRan Oil & Gas LLC	Countyname:	Los Angeles
Fieldname:	Beverly Hills	Areaname:	East
Section:	29	Township:	01S
Range:	14W	Basemeridi:	SB
Elevation:	Not Reported	Locationde:	Not Reported
Gissourcec:	hud	Comments:	Not Reported
Leasename:	Not Reported	Wellnumber:	P-4A
Epawell:	N	Hydraulica:	N
Confidenti:	N	Spuddate:	Not Reported
Welldeptha:	8160	Redrillfoo:	0
Abandonedd:	Not Reported	Completion:	Not Reported
Directiona:	Directionally drilled	Gissymbol:	AOG
Site id:	CAOG11000213970		

O191
NE
1/2 - 1 Mile

OIL_GAS **CAOG11000210756**

Districtnu:	1	Apinumber:	03715185
Blmwell:	N	Redrillcan:	Not Reported
Dryhole:	N	Wellstatus:	P
Operatorna:	Chevron U.S.A. Inc.	Countyname:	Los Angeles
Fieldname:	Salt Lake	Areaname:	Any Area
Section:	21	Township:	01S
Range:	14W	Basemeridi:	SB
Elevation:	Not Reported	Locationde:	Not Reported
Gissourcec:	hud	Comments:	Not Reported
Leasename:	Salt Lake	Wellnumber:	10
Epawell:	N	Hydraulica:	N
Confidenti:	N	Spuddate:	Not Reported
Welldeptha:	0	Redrillfoo:	0
Abandonedd:	Not Reported	Completion:	Not Reported
Directiona:	Unknown	Gissymbol:	POG
Site id:	CAOG11000210756		

L193
South
1/2 - 1 Mile

OIL_GAS **CAOG11000214473**

Districtnu:	1	Apinumber:	03720904
Blmwell:	N	Redrillcan:	Not Reported
Dryhole:	N	Wellstatus:	A
Operatorna:	Freeport-McMoRan Oil & Gas LLC	Countyname:	Los Angeles
Fieldname:	Beverly Hills	Areaname:	East
Section:	29	Township:	01S
Range:	14W	Basemeridi:	SB
Elevation:	Not Reported	Locationde:	Not Reported
Gissourcec:	hud	Comments:	Not Reported
Leasename:	Not Reported	Wellnumber:	P-56
Epawell:	N	Hydraulica:	N
Confidenti:	N	Spuddate:	Not Reported
Welldeptha:	6399	Redrillfoo:	0
Abandonedd:	Not Reported	Completion:	Not Reported
Directiona:	Directionally drilled	Gissymbol:	AOG
Site id:	CAOG11000214473		

Map ID
Direction
Distance

Database EDR ID Number

L192
South
1/2 - 1 Mile

OIL_GAS **CAOG11000214472**

Districtnu:	1	Apinumber:	03720904
Blmwell:	N	Redrillcan:	Not Reported
Dryhole:	N	Wellstatus:	A
Operatorna:	Freeport-McMoRan Oil & Gas LLC	Countyname:	Los Angeles
Fieldname:	Beverly Hills	Areaname:	East
Section:	29	Township:	01S
Range:	14W	Basemeridi:	SB
Elevation:	Not Reported	Locationde:	Not Reported
Gissourcec:	hud	Comments:	Not Reported
Leasename:	Not Reported	Wellnumber:	P-56
Epawell:	N	Hydraulica:	N
Confidenti:	N	Spuddate:	Not Reported
Welldeptha:	6399	Redrillfoo:	0
Abandonedd:	Not Reported	Completion:	Not Reported
Directiona:	Directionally drilled	Gissymbol:	AOG
Site id:	CAOG11000214472		

K194
ENE
1/2 - 1 Mile

OIL_GAS **CAOG11000210517**

Districtnu:	1	Apinumber:	03714900
Blmwell:	N	Redrillcan:	Not Reported
Dryhole:	N	Wellstatus:	P
Operatorna:	Chevron U.S.A. Inc.	Countyname:	Los Angeles
Fieldname:	Salt Lake	Areaname:	Any Area
Section:	21	Township:	01S
Range:	14W	Basemeridi:	SB
Elevation:	Not Reported	Locationde:	Not Reported
Gissourcec:	hud	Comments:	Not Reported
Leasename:	Salt Lake	Wellnumber:	401
Epawell:	N	Hydraulica:	N
Confidenti:	N	Spuddate:	Not Reported
Welldeptha:	0	Redrillfoo:	0
Abandonedd:	Not Reported	Completion:	Not Reported
Directiona:	Unknown	Gissymbol:	POG
Site id:	CAOG11000210517		

L195
South
1/2 - 1 Mile

OIL_GAS **CAOG11000214477**

Districtnu:	1	Apinumber:	03720915
Blmwell:	N	Redrillcan:	Not Reported
Dryhole:	N	Wellstatus:	A
Operatorna:	Freeport-McMoRan Oil & Gas LLC	Countyname:	Los Angeles
Fieldname:	Beverly Hills	Areaname:	East
Section:	29	Township:	01S
Range:	14W	Basemeridi:	SB
Elevation:	Not Reported	Locationde:	Not Reported
Gissourcec:	hud	Comments:	Not Reported
Leasename:	Not Reported	Wellnumber:	P-57

Epawell:	N	Hydraulica:	N
Confidenti:	N	Spuddate:	Not Reported
Welldeptha:	10286	Redrillfoo:	0
Abandonedd:	Not Reported	Completion:	Not Reported
Directiona:	Directionally drilled	Gissymbol:	AOG
Site id:	CAOG11000214477		

L196
South
1/2 - 1 Mile

OIL_GAS **CAOG11000214478**

Districtnu:	1	Apinumber:	03720915
Blmwell:	N	Redrillcan:	Not Reported
Dryhole:	N	Wellstatus:	A
Operatorna:	Freeport-McMoRan Oil & Gas LLC	Countyname:	Los Angeles
Fieldname:	Beverly Hills	Areaname:	East
Section:	29	Township:	01S
Range:	14W	Basemeridi:	SB
Elevation:	Not Reported	Locationde:	Not Reported
Gissourcec:	hud	Comments:	Not Reported
Leasename:	Not Reported	Wellnumber:	P-57
Epawell:	N	Hydraulica:	N
Confidenti:	N	Spuddate:	Not Reported
Welldeptha:	10286	Redrillfoo:	0
Abandonedd:	Not Reported	Completion:	Not Reported
Directiona:	Directionally drilled	Gissymbol:	AOG
Site id:	CAOG11000214478		

L197
South
1/2 - 1 Mile

OIL_GAS **CAOG11000214312**

Districtnu:	1	Apinumber:	03720779
Blmwell:	N	Redrillcan:	Not Reported
Dryhole:	N	Wellstatus:	A
Operatorna:	Freeport-McMoRan Oil & Gas LLC	Countyname:	Los Angeles
Fieldname:	Beverly Hills	Areaname:	East
Section:	29	Township:	01S
Range:	14W	Basemeridi:	SB
Elevation:	Not Reported	Locationde:	Not Reported
Gissourcec:	hud	Comments:	Not Reported
Leasename:	Not Reported	Wellnumber:	P-58
Epawell:	N	Hydraulica:	N
Confidenti:	N	Spuddate:	Not Reported
Welldeptha:	0	Redrillfoo:	0
Abandonedd:	Not Reported	Completion:	Not Reported
Directiona:	Directionally drilled	Gissymbol:	AOG
Site id:	CAOG11000214312		

L198
South
1/2 - 1 Mile

OIL_GAS **CAOG11000214313**

Districtnu:	1	Apinumber:	03720779
Blmwell:	N	Redrillcan:	Not Reported
Dryhole:	N	Wellstatus:	A

Operatorna:	Freeport-McMoRan Oil & Gas LLC	Countyname:	Los Angeles
Fieldname:	Beverly Hills	Areaname:	East
Section:	29	Township:	01S
Range:	14W	Basemeridi:	SB
Elevation:	Not Reported	Locationde:	Not Reported
Gissourcec:	hud	Comments:	Not Reported
Leasename:	Not Reported	Wellnumber:	P-58
Epawell:	N	Hydraulica:	N
Confidenti:	N	Spuddate:	Not Reported
Welldeptha:	0	Redrillfoo:	0
Abandonedd:	Not Reported	Completion:	Not Reported
Directiona:	Directionally drilled	Gissymbol:	AOG
Site id:	CAOG11000214313		

L199
South
1/2 - 1 Mile

OIL_GAS **CAOG11000214314**

Districtnu:	1	Apinumber:	03720779
Blmwell:	N	Redrillcan:	Not Reported
Dryhole:	N	Wellstatus:	A
Operatorna:	Freeport-McMoRan Oil & Gas LLC	Countyname:	Los Angeles
Fieldname:	Beverly Hills	Areaname:	East
Section:	29	Township:	01S
Range:	14W	Basemeridi:	SB
Elevation:	Not Reported	Locationde:	Not Reported
Gissourcec:	hud	Comments:	Not Reported
Leasename:	Not Reported	Wellnumber:	P-58
Epawell:	N	Hydraulica:	N
Confidenti:	N	Spuddate:	Not Reported
Welldeptha:	0	Redrillfoo:	0
Abandonedd:	Not Reported	Completion:	Not Reported
Directiona:	Directionally drilled	Gissymbol:	AOG
Site id:	CAOG11000214314		

L200
South
1/2 - 1 Mile

OIL_GAS **CAOG11000214490**

Districtnu:	1	Apinumber:	03720946
Blmwell:	N	Redrillcan:	Not Reported
Dryhole:	N	Wellstatus:	A
Operatorna:	Freeport-McMoRan Oil & Gas LLC	Countyname:	Los Angeles
Fieldname:	Beverly Hills	Areaname:	East
Section:	29	Township:	01S
Range:	14W	Basemeridi:	SB
Elevation:	Not Reported	Locationde:	Not Reported
Gissourcec:	hud	Comments:	Not Reported
Leasename:	Not Reported	Wellnumber:	P-59B
Epawell:	N	Hydraulica:	N
Confidenti:	N	Spuddate:	Not Reported
Welldeptha:	10043	Redrillfoo:	0
Abandonedd:	Not Reported	Completion:	Not Reported
Directiona:	Directionally drilled	Gissymbol:	AOG
Site id:	CAOG11000214490		

Map ID
Direction
Distance

Database EDR ID Number

L201
South
1/2 - 1 Mile

OIL_GAS **CAOG11000214491**

Districtnu:	1	Apinumber:	03720946
Blmwell:	N	Redrillcan:	Not Reported
Dryhole:	N	Wellstatus:	A
Operatorna:	Freeport-McMoRan Oil & Gas LLC	Countyname:	Los Angeles
Fieldname:	Beverly Hills	Areaname:	East
Section:	29	Township:	01S
Range:	14W	Basemeridi:	SB
Elevation:	Not Reported	Locationde:	Not Reported
Gissourcec:	hud	Comments:	Not Reported
Leasename:	Not Reported	Wellnumber:	P-59B
Epawell:	N	Hydraulica:	N
Confidenti:	N	Spuddate:	Not Reported
Welldeptha:	10043	Redrillfoo:	0
Abandonedd:	Not Reported	Completion:	Not Reported
Directiona:	Directionally drilled	Gissymbol:	AOG
Site id:	CAOG11000214491		

L202
South
1/2 - 1 Mile

OIL_GAS **CAOG11000214492**

Districtnu:	1	Apinumber:	03720946
Blmwell:	N	Redrillcan:	Not Reported
Dryhole:	N	Wellstatus:	A
Operatorna:	Freeport-McMoRan Oil & Gas LLC	Countyname:	Los Angeles
Fieldname:	Beverly Hills	Areaname:	East
Section:	29	Township:	01S
Range:	14W	Basemeridi:	SB
Elevation:	Not Reported	Locationde:	Not Reported
Gissourcec:	hud	Comments:	Not Reported
Leasename:	Not Reported	Wellnumber:	P-59B
Epawell:	N	Hydraulica:	N
Confidenti:	N	Spuddate:	Not Reported
Welldeptha:	10043	Redrillfoo:	0
Abandonedd:	Not Reported	Completion:	Not Reported
Directiona:	Directionally drilled	Gissymbol:	AOG
Site id:	CAOG11000214492		

O203
NE
1/2 - 1 Mile

OIL_GAS **CAOG11000210516**

Districtnu:	1	Apinumber:	03714899
Blmwell:	N	Redrillcan:	Not Reported
Dryhole:	N	Wellstatus:	P
Operatorna:	Chevron U.S.A. Inc.	Countyname:	Los Angeles
Fieldname:	Salt Lake	Areaname:	Any Area
Section:	21	Township:	01S
Range:	14W	Basemeridi:	SB
Elevation:	Not Reported	Locationde:	Not Reported
Gissourcec:	hud	Comments:	Not Reported
Leasename:	Salt Lake	Wellnumber:	405

Epawell:	N	Hydraulica:	N
Confidenti:	N	Spuddate:	Not Reported
Welldeptha:	0	Redrillfoo:	0
Abandonedd:	Not Reported	Completion:	Not Reported
Directiona:	Unknown	Gissymbol:	POG
Site id:	CAOG11000210516		

204
East
1/2 - 1 Mile

OIL_GAS **CAOG11000210364**

Districtnu:	1	Apinumber:	03714689
Blmwell:	N	Redrillcan:	Not Reported
Dryhole:	N	Wellstatus:	B
Operatorna:	Union Oil Company of California	Countyname:	Los Angeles
Fieldname:	Any Field	Areaname:	Any Area
Section:	28	Township:	01S
Range:	14W	Basemeridi:	SB
Elevation:	Not Reported	Locationde:	Not Reported
Gissourcec:	hud	Comments:	Not Reported
Leasename:	Masselin	Wellnumber:	4
Epawell:	N	Hydraulica:	N
Confidenti:	N	Spuddate:	Not Reported
Welldeptha:	0	Redrillfoo:	0
Abandonedd:	Not Reported	Completion:	Not Reported
Directiona:	Unknown	Gissymbol:	AOG
Site id:	CAOG11000210364		

O205
NE
1/2 - 1 Mile

OIL_GAS **CAOG11000210747**

Districtnu:	1	Apinumber:	03715176
Blmwell:	N	Redrillcan:	Not Reported
Dryhole:	N	Wellstatus:	P
Operatorna:	Chevron U.S.A. Inc.	Countyname:	Los Angeles
Fieldname:	Salt Lake	Areaname:	Any Area
Section:	21	Township:	01S
Range:	14W	Basemeridi:	SB
Elevation:	Not Reported	Locationde:	Not Reported
Gissourcec:	hud	Comments:	Not Reported
Leasename:	Salt Lake	Wellnumber:	1
Epawell:	N	Hydraulica:	N
Confidenti:	N	Spuddate:	Not Reported
Welldeptha:	0	Redrillfoo:	0
Abandonedd:	Not Reported	Completion:	Not Reported
Directiona:	Unknown	Gissymbol:	POG
Site id:	CAOG11000210747		

P206
NNW
1/2 - 1 Mile

OIL_GAS **CAOG11000210720**

Districtnu:	1	Apinumber:	03715149
Blmwell:	N	Redrillcan:	Not Reported
Dryhole:	N	Wellstatus:	P

Operatorna:	Chevron U.S.A. Inc.	Countyname:	Los Angeles
Fieldname:	Salt Lake	Areaname:	Any Area
Section:	20	Township:	01S
Range:	14W	Basemeridi:	SB
Elevation:	Not Reported	Locationde:	Not Reported
Gissourcec:	hud	Comments:	Not Reported
Leasename:	Not Reported	Wellnumber:	63
Epawell:	N	Hydraulica:	N
Confidenti:	N	Spuddate:	Not Reported
Welldeptha:	0	Redrillfoo:	0
Abandonedd:	Not Reported	Completion:	Not Reported
Directiona:	Unknown	Gissymbol:	POG
Site id:	CAOG11000210720		

O207
ENE
1/2 - 1 Mile

OIL_GAS **CAOG11000210752**

Districtnu:	1	Apinumber:	03715181
Blmwell:	N	Redrillcan:	Not Reported
Dryhole:	N	Wellstatus:	P
Operatorna:	Chevron U.S.A. Inc.	Countyname:	Los Angeles
Fieldname:	Salt Lake	Areaname:	Any Area
Section:	21	Township:	01S
Range:	14W	Basemeridi:	SB
Elevation:	Not Reported	Locationde:	Not Reported
Gissourcec:	hud	Comments:	Not Reported
Leasename:	Salt Lake	Wellnumber:	6
Epawell:	N	Hydraulica:	N
Confidenti:	N	Spuddate:	Not Reported
Welldeptha:	0	Redrillfoo:	0
Abandonedd:	Not Reported	Completion:	Not Reported
Directiona:	Unknown	Gissymbol:	POG
Site id:	CAOG11000210752		

208
NW
1/2 - 1 Mile

OIL_GAS **CAOG11000210723**

Districtnu:	1	Apinumber:	03715152
Blmwell:	N	Redrillcan:	Not Reported
Dryhole:	N	Wellstatus:	P
Operatorna:	Chevron U.S.A. Inc.	Countyname:	Los Angeles
Fieldname:	Salt Lake	Areaname:	Any Area
Section:	20	Township:	01S
Range:	14W	Basemeridi:	SB
Elevation:	Not Reported	Locationde:	Not Reported
Gissourcec:	hud	Comments:	Not Reported
Leasename:	Not Reported	Wellnumber:	84
Epawell:	N	Hydraulica:	N
Confidenti:	N	Spuddate:	Not Reported
Welldeptha:	0	Redrillfoo:	0
Abandonedd:	Not Reported	Completion:	Not Reported
Directiona:	Unknown	Gissymbol:	PWF
Site id:	CAOG11000210723		

Map ID
Direction
Distance

Database EDR ID Number

O209
NE
1/2 - 1 Mile

OIL_GAS **CAOG11000210356**

Districtnu:	1	Apinumber:	03714681
Blmwell:	N	Redrillcan:	Not Reported
Dryhole:	N	Wellstatus:	P
Operatorna:	Chevron U.S.A. Inc.	Countyname:	Los Angeles
Fieldname:	Salt Lake	Areaname:	Any Area
Section:	21	Township:	01S
Range:	14W	Basemeridi:	SB
Elevation:	Not Reported	Locationde:	Not Reported
Gissourcec:	hud	Comments:	Not Reported
Leasename:	Salt Lake	Wellnumber:	411
Epawell:	N	Hydraulica:	N
Confidenti:	N	Spuddate:	Not Reported
Welldeptha:	0	Redrillfoo:	0
Abandonedd:	Not Reported	Completion:	Not Reported
Directiona:	Unknown	Gissymbol:	POG
Site id:	CAOG11000210356		

O210
NE
1/2 - 1 Mile

OIL_GAS **CAOG11000210763**

Districtnu:	1	Apinumber:	03715192
Blmwell:	N	Redrillcan:	Not Reported
Dryhole:	N	Wellstatus:	P
Operatorna:	Chevron U.S.A. Inc.	Countyname:	Los Angeles
Fieldname:	Salt Lake	Areaname:	Any Area
Section:	21	Township:	01S
Range:	14W	Basemeridi:	SB
Elevation:	Not Reported	Locationde:	Not Reported
Gissourcec:	hud	Comments:	Not Reported
Leasename:	Salt Lake	Wellnumber:	17
Epawell:	N	Hydraulica:	N
Confidenti:	N	Spuddate:	Not Reported
Welldeptha:	0	Redrillfoo:	0
Abandonedd:	Not Reported	Completion:	Not Reported
Directiona:	Unknown	Gissymbol:	POG
Site id:	CAOG11000210763		

M211
North
1/2 - 1 Mile

OIL_GAS **CAOG11000210590**

Districtnu:	1	Apinumber:	03714975
Blmwell:	N	Redrillcan:	Not Reported
Dryhole:	N	Wellstatus:	P
Operatorna:	Chevron U.S.A. Inc.	Countyname:	Los Angeles
Fieldname:	Salt Lake	Areaname:	Any Area
Section:	20	Township:	01S
Range:	14W	Basemeridi:	SB
Elevation:	Not Reported	Locationde:	Not Reported
Gissourcec:	hud	Comments:	Not Reported
Leasename:	Not Reported	Wellnumber:	22

Epawell:	N	Hydraulica:	N
Confidenti:	N	Spuddate:	Not Reported
Welldeptha:	0	Redrillfoo:	0
Abandonedd:	Not Reported	Completion:	Not Reported
Directiona:	Unknown	Gissymbol:	POG
Site id:	CAOG11000210590		

M212
North
1/2 - 1 Mile

OIL_GAS **CAOG11000210575**

Districtnu:	1	Apinumber:	03714959
Blmwell:	N	Redrillcan:	Not Reported
Dryhole:	N	Wellstatus:	P
Operatorna:	Chevron U.S.A. Inc.	Countyname:	Los Angeles
Fieldname:	Salt Lake	Areaname:	Any Area
Section:	20	Township:	01S
Range:	14W	Basemeridi:	SB
Elevation:	Not Reported	Locationde:	Not Reported
Gissourcec:	hud	Comments:	Not Reported
Leasename:	Not Reported	Wellnumber:	2
Epawell:	N	Hydraulica:	N
Confidenti:	N	Spuddate:	Not Reported
Welldeptha:	0	Redrillfoo:	0
Abandonedd:	Not Reported	Completion:	Not Reported
Directiona:	Unknown	Gissymbol:	POG
Site id:	CAOG11000210575		

213
NE
1/2 - 1 Mile

OIL_GAS **CAOG11000210767**

Districtnu:	1	Apinumber:	03715196
Blmwell:	N	Redrillcan:	Not Reported
Dryhole:	N	Wellstatus:	P
Operatorna:	Chevron U.S.A. Inc.	Countyname:	Los Angeles
Fieldname:	Salt Lake	Areaname:	Any Area
Section:	21	Township:	01S
Range:	14W	Basemeridi:	SB
Elevation:	Not Reported	Locationde:	Not Reported
Gissourcec:	hud	Comments:	Not Reported
Leasename:	Salt Lake	Wellnumber:	21
Epawell:	N	Hydraulica:	N
Confidenti:	N	Spuddate:	Not Reported
Welldeptha:	0	Redrillfoo:	0
Abandonedd:	Not Reported	Completion:	Not Reported
Directiona:	Unknown	Gissymbol:	POG
Site id:	CAOG11000210767		

N214
NNE
1/2 - 1 Mile

OIL_GAS **CAOG11000210797**

Districtnu:	1	Apinumber:	03715226
Blmwell:	N	Redrillcan:	Not Reported
Dryhole:	N	Wellstatus:	P

Operatorna:	Chevron U.S.A. Inc.	Countyname:	Los Angeles
Fieldname:	Salt Lake	Areaname:	Any Area
Section:	21	Township:	01S
Range:	14W	Basemeridi:	SB
Elevation:	Not Reported	Locationde:	Not Reported
Gissourcec:	hud	Comments:	Not Reported
Leasename:	Salt Lake	Wellnumber:	88
Epawell:	N	Hydraulica:	N
Confidenti:	N	Spuddate:	Not Reported
Welldeptha:	0	Redrillfoo:	0
Abandonedd:	Not Reported	Completion:	Not Reported
Directiona:	Unknown	Gissymbol:	POG
Site id:	CAOG11000210797		

P215
NNW
1/2 - 1 Mile

OIL_GAS **CAOG11000210716**

Districtnu:	1	Apinumber:	03715145
Blmwell:	N	Redrillcan:	Not Reported
Dryhole:	N	Wellstatus:	P
Operatorna:	Chevron U.S.A. Inc.	Countyname:	Los Angeles
Fieldname:	Salt Lake	Areaname:	Any Area
Section:	20	Township:	01S
Range:	14W	Basemeridi:	SB
Elevation:	Not Reported	Locationde:	Not Reported
Gissourcec:	hud	Comments:	Not Reported
Leasename:	Not Reported	Wellnumber:	57
Epawell:	N	Hydraulica:	N
Confidenti:	N	Spuddate:	Not Reported
Welldeptha:	0	Redrillfoo:	0
Abandonedd:	Not Reported	Completion:	Not Reported
Directiona:	Unknown	Gissymbol:	POG
Site id:	CAOG11000210716		

N216
NNE
1/2 - 1 Mile

OIL_GAS **CAOG11000210795**

Districtnu:	1	Apinumber:	03715224
Blmwell:	N	Redrillcan:	Not Reported
Dryhole:	N	Wellstatus:	P
Operatorna:	Chevron U.S.A. Inc.	Countyname:	Los Angeles
Fieldname:	Salt Lake	Areaname:	Any Area
Section:	21	Township:	01S
Range:	14W	Basemeridi:	SB
Elevation:	Not Reported	Locationde:	Not Reported
Gissourcec:	hud	Comments:	Not Reported
Leasename:	Salt Lake	Wellnumber:	81
Epawell:	N	Hydraulica:	N
Confidenti:	N	Spuddate:	Not Reported
Welldeptha:	0	Redrillfoo:	0
Abandonedd:	Not Reported	Completion:	Not Reported
Directiona:	Unknown	Gissymbol:	POG
Site id:	CAOG11000210795		

Map ID
Direction
Distance

Database EDR ID Number

Q217
North
1/2 - 1 Mile

OIL_GAS **CAOG11000210801**

Districtnu:	1	Apinumber:	03715230
Blmwell:	N	Redrillcan:	Not Reported
Dryhole:	N	Wellstatus:	P
Operatorna:	Chevron U.S.A. Inc.	Countyname:	Los Angeles
Fieldname:	Salt Lake	Areaname:	Any Area
Section:	21	Township:	01S
Range:	14W	Basemeridi:	SB
Elevation:	Not Reported	Locationde:	Not Reported
Gissourcec:	hud	Comments:	Not Reported
Leasename:	Salt Lake	Wellnumber:	102
Epawell:	N	Hydraulica:	N
Confidenti:	N	Spuddate:	Not Reported
Welldeptha:	0	Redrillfoo:	0
Abandonedd:	Not Reported	Completion:	Not Reported
Directiona:	Unknown	Gissymbol:	POG
Site id:	CAOG11000210801		

R218
NNE
1/2 - 1 Mile

OIL_GAS **CAOG11000210799**

Districtnu:	1	Apinumber:	03715228
Blmwell:	N	Redrillcan:	Not Reported
Dryhole:	N	Wellstatus:	P
Operatorna:	Chevron U.S.A. Inc.	Countyname:	Los Angeles
Fieldname:	Salt Lake	Areaname:	Any Area
Section:	21	Township:	01S
Range:	14W	Basemeridi:	SB
Elevation:	Not Reported	Locationde:	Not Reported
Gissourcec:	hud	Comments:	Not Reported
Leasename:	Salt Lake	Wellnumber:	93
Epawell:	N	Hydraulica:	N
Confidenti:	N	Spuddate:	Not Reported
Welldeptha:	0	Redrillfoo:	0
Abandonedd:	Not Reported	Completion:	Not Reported
Directiona:	Unknown	Gissymbol:	POG
Site id:	CAOG11000210799		

S219
ENE
1/2 - 1 Mile

OIL_GAS **CAOG11000210514**

Districtnu:	1	Apinumber:	03714897
Blmwell:	N	Redrillcan:	Not Reported
Dryhole:	N	Wellstatus:	P
Operatorna:	Chevron U.S.A. Inc.	Countyname:	Los Angeles
Fieldname:	Salt Lake	Areaname:	Any Area
Section:	21	Township:	01S
Range:	14W	Basemeridi:	SB
Elevation:	Not Reported	Locationde:	Not Reported
Gissourcec:	hud	Comments:	Not Reported
Leasename:	Salt Lake	Wellnumber:	403

Epawell:	N	Hydraulica:	N
Confidenti:	N	Spuddate:	Not Reported
Welldeptha:	0	Redrillfoo:	0
Abandonedd:	Not Reported	Completion:	Not Reported
Directiona:	Unknown	Gissymbol:	POG
Site id:	CAOG11000210514		

T220
NNE **OIL_GAS** **CAOG11000210800**
1/2 - 1 Mile

Districtnu:	1	Apinumber:	03715229
Blmwell:	N	Redrillcan:	Not Reported
Dryhole:	N	Wellstatus:	P
Operatorna:	Chevron U.S.A. Inc.	Countyname:	Los Angeles
Fieldname:	Salt Lake	Areaname:	Any Area
Section:	21	Township:	01S
Range:	14W	Basemeridi:	SB
Elevation:	Not Reported	Locationde:	Not Reported
Gissourcec:	hud	Comments:	Not Reported
Leasename:	Salt Lake	Wellnumber:	99
Epawell:	N	Hydraulica:	N
Confidenti:	N	Spuddate:	Not Reported
Welldeptha:	0	Redrillfoo:	0
Abandonedd:	Not Reported	Completion:	Not Reported
Directiona:	Unknown	Gissymbol:	POG
Site id:	CAOG11000210800		

U221
NE **OIL_GAS** **CAOG11000210761**
1/2 - 1 Mile

Districtnu:	1	Apinumber:	03715190
Blmwell:	N	Redrillcan:	Not Reported
Dryhole:	N	Wellstatus:	P
Operatorna:	Chevron U.S.A. Inc.	Countyname:	Los Angeles
Fieldname:	Salt Lake	Areaname:	Any Area
Section:	21	Township:	01S
Range:	14W	Basemeridi:	SB
Elevation:	Not Reported	Locationde:	Not Reported
Gissourcec:	hud	Comments:	Not Reported
Leasename:	Salt Lake	Wellnumber:	15
Epawell:	N	Hydraulica:	N
Confidenti:	N	Spuddate:	Not Reported
Welldeptha:	0	Redrillfoo:	0
Abandonedd:	Not Reported	Completion:	Not Reported
Directiona:	Unknown	Gissymbol:	POG
Site id:	CAOG11000210761		

U222
NE **OIL_GAS** **CAOG11000210748**
1/2 - 1 Mile

Districtnu:	1	Apinumber:	03715177
Blmwell:	N	Redrillcan:	Not Reported
Dryhole:	N	Wellstatus:	P

Operatorna:	Chevron U.S.A. Inc.	Countyname:	Los Angeles
Fieldname:	Salt Lake	Areaname:	Any Area
Section:	21	Township:	01S
Range:	14W	Basemeridi:	SB
Elevation:	Not Reported	Locationde:	Not Reported
Gissourcec:	hud	Comments:	Not Reported
Leasename:	Salt Lake	Wellnumber:	2
Epawell:	N	Hydraulica:	N
Confidenti:	N	Spuddate:	Not Reported
Welldeptha:	0	Redrillfoo:	0
Abandonedd:	Not Reported	Completion:	Not Reported
Directiona:	Unknown	Gissymbol:	POG
Site id:	CAOG11000210748		

S223
ENE **OIL_GAS** **CAOG11000210352**
1/2 - 1 Mile

Districtnu:	1	Apinumber:	03714677
Blmwell:	N	Redrillcan:	Not Reported
Dryhole:	N	Wellstatus:	P
Operatorna:	Chevron U.S.A. Inc.	Countyname:	Los Angeles
Fieldname:	Salt Lake	Areaname:	Any Area
Section:	21	Township:	01S
Range:	14W	Basemeridi:	SB
Elevation:	Not Reported	Locationde:	Not Reported
Gissourcec:	hud	Comments:	Not Reported
Leasename:	Salt Lake	Wellnumber:	407
Epawell:	N	Hydraulica:	N
Confidenti:	N	Spuddate:	Not Reported
Welldeptha:	0	Redrillfoo:	0
Abandonedd:	Not Reported	Completion:	Not Reported
Directiona:	Unknown	Gissymbol:	POG
Site id:	CAOG11000210352		

S224
ENE **OIL_GAS** **CAOG11000210515**
1/2 - 1 Mile

Districtnu:	1	Apinumber:	03714898
Blmwell:	N	Redrillcan:	Not Reported
Dryhole:	N	Wellstatus:	P
Operatorna:	Chevron U.S.A. Inc.	Countyname:	Los Angeles
Fieldname:	Salt Lake	Areaname:	Any Area
Section:	21	Township:	01S
Range:	14W	Basemeridi:	SB
Elevation:	Not Reported	Locationde:	Not Reported
Gissourcec:	hud	Comments:	Not Reported
Leasename:	Salt Lake	Wellnumber:	404
Epawell:	N	Hydraulica:	N
Confidenti:	N	Spuddate:	Not Reported
Welldeptha:	0	Redrillfoo:	0
Abandonedd:	Not Reported	Completion:	Not Reported
Directiona:	Unknown	Gissymbol:	POG
Site id:	CAOG11000210515		

Map ID
Direction
Distance

Database EDR ID Number

S225
ENE
1/2 - 1 Mile

OIL_GAS **CAOG11000210753**

Districtnu:	1	Apinumber:	03715182
Blmwell:	N	Redrillcan:	Not Reported
Dryhole:	N	Wellstatus:	P
Operatorna:	Chevron U.S.A. Inc.	Countyname:	Los Angeles
Fieldname:	Salt Lake	Areaname:	Any Area
Section:	21	Township:	01S
Range:	14W	Basemeridi:	SB
Elevation:	Not Reported	Locationde:	Not Reported
Gissourcec:	hud	Comments:	Not Reported
Leasename:	Salt Lake	Wellnumber:	7
Epawell:	N	Hydraulica:	N
Confidenti:	N	Spuddate:	Not Reported
Welldeptha:	0	Redrillfoo:	0
Abandonedd:	Not Reported	Completion:	Not Reported
Directiona:	Unknown	Gissymbol:	POG
Site id:	CAOG11000210753		

V226
North
1/2 - 1 Mile

OIL_GAS **CAOG11000210589**

Districtnu:	1	Apinumber:	03714974
Blmwell:	N	Redrillcan:	Not Reported
Dryhole:	N	Wellstatus:	P
Operatorna:	Chevron U.S.A. Inc.	Countyname:	Los Angeles
Fieldname:	Salt Lake	Areaname:	Any Area
Section:	20	Township:	01S
Range:	14W	Basemeridi:	SB
Elevation:	Not Reported	Locationde:	Not Reported
Gissourcec:	hud	Comments:	Not Reported
Leasename:	Not Reported	Wellnumber:	21
Epawell:	N	Hydraulica:	N
Confidenti:	N	Spuddate:	Not Reported
Welldeptha:	0	Redrillfoo:	0
Abandonedd:	Not Reported	Completion:	Not Reported
Directiona:	Unknown	Gissymbol:	POG
Site id:	CAOG11000210589		

Q227
North
1/2 - 1 Mile

OIL_GAS **CAOG11000210744**

Districtnu:	1	Apinumber:	03715173
Blmwell:	N	Redrillcan:	Not Reported
Dryhole:	N	Wellstatus:	P
Operatorna:	Chevron U.S.A. Inc.	Countyname:	Los Angeles
Fieldname:	Salt Lake	Areaname:	Any Area
Section:	20	Township:	01S
Range:	14W	Basemeridi:	SB
Elevation:	Not Reported	Locationde:	Not Reported
Gissourcec:	hud	Comments:	Not Reported
Leasename:	Not Reported	Wellnumber:	140

Epawell:	N	Hydraulica:	N
Confidenti:	N	Spuddate:	Not Reported
Welldeptha:	0	Redrillfoo:	0
Abandonedd:	Not Reported	Completion:	Not Reported
Directiona:	Unknown	Gissymbol:	POG
Site id:	CAOG11000210744		

W228
NNW **OIL_GAS** **CAOG11000210717**
1/2 - 1 Mile

Districtnu:	1	Apinumber:	03715146
Blmwell:	N	Redrillcan:	Not Reported
Dryhole:	N	Wellstatus:	B
Operatorna:	Chevron U.S.A. Inc.	Countyname:	Los Angeles
Fieldname:	Salt Lake	Areaname:	Any Area
Section:	20	Township:	01S
Range:	14W	Basemeridi:	SB
Elevation:	Not Reported	Locationde:	Not Reported
Gissourcec:	hud	Comments:	Not Reported
Leasename:	Not Reported	Wellnumber:	58
Epawell:	N	Hydraulica:	N
Confidenti:	N	Spuddate:	Not Reported
Welldeptha:	0	Redrillfoo:	0
Abandonedd:	Not Reported	Completion:	Not Reported
Directiona:	Unknown	Gissymbol:	AOG
Site id:	CAOG11000210717		

U229
NE **OIL_GAS** **CAOG11000210764**
1/2 - 1 Mile

Districtnu:	1	Apinumber:	03715193
Blmwell:	N	Redrillcan:	Not Reported
Dryhole:	N	Wellstatus:	P
Operatorna:	Chevron U.S.A. Inc.	Countyname:	Los Angeles
Fieldname:	Salt Lake	Areaname:	Any Area
Section:	21	Township:	01S
Range:	14W	Basemeridi:	SB
Elevation:	Not Reported	Locationde:	Not Reported
Gissourcec:	hud	Comments:	Not Reported
Leasename:	Salt Lake	Wellnumber:	18
Epawell:	N	Hydraulica:	N
Confidenti:	N	Spuddate:	Not Reported
Welldeptha:	0	Redrillfoo:	0
Abandonedd:	Not Reported	Completion:	Not Reported
Directiona:	Unknown	Gissymbol:	POG
Site id:	CAOG11000210764		

S230
ENE **OIL_GAS** **CAOG11000210750**
1/2 - 1 Mile

Districtnu:	1	Apinumber:	03715179
Blmwell:	N	Redrillcan:	Not Reported
Dryhole:	N	Wellstatus:	P

Operatorna:	Chevron U.S.A. Inc.	Countyname:	Los Angeles
Fieldname:	Salt Lake	Areaname:	Any Area
Section:	21	Township:	01S
Range:	14W	Basemeridi:	SB
Elevation:	Not Reported	Locationde:	Not Reported
Gissourcec:	hud	Comments:	Not Reported
Leasename:	Salt Lake	Wellnumber:	4
Epawell:	N	Hydraulica:	N
Confidenti:	N	Spuddate:	Not Reported
Welldeptha:	0	Redrillfoo:	0
Abandonedd:	Not Reported	Completion:	Not Reported
Directiona:	Unknown	Gissymbol:	POG
Site id:	CAOG11000210750		

X231
NW
1/2 - 1 Mile

OIL_GAS **CAOG11000210729**

Districtnu:	1	Apinumber:	03715158
Blmwell:	N	Redrillcan:	Not Reported
Dryhole:	N	Wellstatus:	P
Operatorna:	Chevron U.S.A. Inc.	Countyname:	Los Angeles
Fieldname:	Salt Lake	Areaname:	Any Area
Section:	20	Township:	01S
Range:	14W	Basemeridi:	SB
Elevation:	Not Reported	Locationde:	Not Reported
Gissourcec:	hud	Comments:	Not Reported
Leasename:	Not Reported	Wellnumber:	104
Epawell:	N	Hydraulica:	N
Confidenti:	N	Spuddate:	Not Reported
Welldeptha:	0	Redrillfoo:	0
Abandonedd:	Not Reported	Completion:	Not Reported
Directiona:	Unknown	Gissymbol:	POG
Site id:	CAOG11000210729		

Y232
NNE
1/2 - 1 Mile

OIL_GAS **CAOG11000210796**

Districtnu:	1	Apinumber:	03715225
Blmwell:	N	Redrillcan:	Not Reported
Dryhole:	N	Wellstatus:	P
Operatorna:	Chevron U.S.A. Inc.	Countyname:	Los Angeles
Fieldname:	Salt Lake	Areaname:	Any Area
Section:	21	Township:	01S
Range:	14W	Basemeridi:	SB
Elevation:	Not Reported	Locationde:	Not Reported
Gissourcec:	hud	Comments:	Not Reported
Leasename:	Salt Lake	Wellnumber:	87
Epawell:	N	Hydraulica:	N
Confidenti:	N	Spuddate:	Not Reported
Welldeptha:	0	Redrillfoo:	0
Abandonedd:	Not Reported	Completion:	Not Reported
Directiona:	Unknown	Gissymbol:	POG
Site id:	CAOG11000210796		

Map ID
Direction
Distance

Database EDR ID Number

S233
ENE
1/2 - 1 Mile

OIL_GAS **CAOG11000210759**

Districtnu:	1	Apinumber:	03715188
Blmwell:	N	Redrillcan:	Not Reported
Dryhole:	N	Wellstatus:	P
Operatorna:	Chevron U.S.A. Inc.	Countyname:	Los Angeles
Fieldname:	Salt Lake	Areaname:	Any Area
Section:	21	Township:	01S
Range:	14W	Basemeridi:	SB
Elevation:	Not Reported	Locationde:	Not Reported
Gissourcec:	hud	Comments:	Not Reported
Leasename:	Salt Lake	Wellnumber:	13
Epawell:	N	Hydraulica:	N
Confidenti:	N	Spuddate:	Not Reported
Welldeptha:	0	Redrillfoo:	0
Abandonedd:	Not Reported	Completion:	Not Reported
Directiona:	Unknown	Gissymbol:	POG
Site id:	CAOG11000210759		

Q234
North
1/2 - 1 Mile

OIL_GAS **CAOG11000210332**

Districtnu:	1	Apinumber:	03714646
Blmwell:	N	Redrillcan:	Not Reported
Dryhole:	N	Wellstatus:	P
Operatorna:	Gilmore Oil Company	Countyname:	Los Angeles
Fieldname:	Salt Lake	Areaname:	Any Area
Section:	21	Township:	01S
Range:	14W	Basemeridi:	SB
Elevation:	Not Reported	Locationde:	Not Reported
Gissourcec:	hud	Comments:	Not Reported
Leasename:	Not Reported	Wellnumber:	33
Epawell:	N	Hydraulica:	N
Confidenti:	N	Spuddate:	Not Reported
Welldeptha:	0	Redrillfoo:	0
Abandonedd:	Not Reported	Completion:	Not Reported
Directiona:	Unknown	Gissymbol:	POG
Site id:	CAOG11000210332		

T235
NNE
1/2 - 1 Mile

OIL_GAS **CAOG11000210331**

Districtnu:	1	Apinumber:	03714645
Blmwell:	N	Redrillcan:	Not Reported
Dryhole:	N	Wellstatus:	P
Operatorna:	Gilmore Oil Company	Countyname:	Los Angeles
Fieldname:	Salt Lake	Areaname:	Any Area
Section:	21	Township:	01S
Range:	14W	Basemeridi:	SB
Elevation:	Not Reported	Locationde:	Not Reported
Gissourcec:	hud	Comments:	Not Reported
Leasename:	Not Reported	Wellnumber:	27

Epawell:	N	Hydraulica:	N
Confidenti:	N	Spuddate:	Not Reported
Welldeptha:	0	Redrillfoo:	0
Abandonedd:	Not Reported	Completion:	Not Reported
Directiona:	Unknown	Gissymbol:	POG
Site id:	CAOG11000210331		

236
North
1/2 - 1 Mile

OIL_GAS **CAOG11000210333**

Districtnu:	1	Apinumber:	03714647
Blmwell:	N	Redrillcan:	Not Reported
Dryhole:	N	Wellstatus:	P
Operatorna:	Gilmore Oil Company	Countyname:	Los Angeles
Fieldname:	Salt Lake	Areaname:	Any Area
Section:	20	Township:	01S
Range:	14W	Basemeridi:	SB
Elevation:	Not Reported	Locationde:	Not Reported
Gissourcec:	hud	Comments:	Not Reported
Leasename:	Not Reported	Wellnumber:	39
Epawell:	N	Hydraulica:	N
Confidenti:	N	Spuddate:	Not Reported
Welldeptha:	0	Redrillfoo:	0
Abandonedd:	Not Reported	Completion:	Not Reported
Directiona:	Unknown	Gissymbol:	POG
Site id:	CAOG11000210333		

V237
North
1/2 - 1 Mile

OIL_GAS **CAOG11000210334**

Districtnu:	1	Apinumber:	03714648
Blmwell:	N	Redrillcan:	Not Reported
Dryhole:	N	Wellstatus:	P
Operatorna:	Gilmore Oil Company	Countyname:	Los Angeles
Fieldname:	Salt Lake	Areaname:	Any Area
Section:	20	Township:	01S
Range:	14W	Basemeridi:	SB
Elevation:	Not Reported	Locationde:	Not Reported
Gissourcec:	hud	Comments:	Not Reported
Leasename:	Not Reported	Wellnumber:	47
Epawell:	N	Hydraulica:	N
Confidenti:	N	Spuddate:	Not Reported
Welldeptha:	0	Redrillfoo:	0
Abandonedd:	Not Reported	Completion:	Not Reported
Directiona:	Unknown	Gissymbol:	POG
Site id:	CAOG11000210334		

S238
ENE
1/2 - 1 Mile

OIL_GAS **CAOG11000210358**

Districtnu:	1	Apinumber:	03714683
Blmwell:	N	Redrillcan:	Not Reported
Dryhole:	N	Wellstatus:	B

Operatorna:	Chevron U.S.A. Inc.	Countyname:	Los Angeles
Fieldname:	Salt Lake	Areaname:	Any Area
Section:	21	Township:	01S
Range:	14W	Basemeridi:	SB
Elevation:	Not Reported	Locationde:	Not Reported
Gissourcec:	hud	Comments:	Not Reported
Leasename:	Salt Lake	Wellnumber:	415
Epawell:	N	Hydraulica:	N
Confidenti:	N	Spuddate:	Not Reported
Welldeptha:	0	Redrillfoo:	0
Abandonedd:	Not Reported	Completion:	Not Reported
Directiona:	Unknown	Gissymbol:	AOG
Site id:	CAOG11000210358		

W239
NNW
1/2 - 1 Mile

OIL_GAS **CAOG11000210711**

Districtnu:	1	Apinumber:	03715140
Blmwell:	N	Redrillcan:	Not Reported
Dryhole:	N	Wellstatus:	P
Operatorna:	Chevron U.S.A. Inc.	Countyname:	Los Angeles
Fieldname:	Salt Lake	Areaname:	Any Area
Section:	20	Township:	01S
Range:	14W	Basemeridi:	SB
Elevation:	Not Reported	Locationde:	Not Reported
Gissourcec:	hud	Comments:	Not Reported
Leasename:	Not Reported	Wellnumber:	40
Epawell:	N	Hydraulica:	N
Confidenti:	N	Spuddate:	Not Reported
Welldeptha:	0	Redrillfoo:	0
Abandonedd:	Not Reported	Completion:	Not Reported
Directiona:	Unknown	Gissymbol:	POG
Site id:	CAOG11000210711		

R240
NNE
1/2 - 1 Mile

OIL_GAS **CAOG11000210330**

Districtnu:	1	Apinumber:	03714644
Blmwell:	N	Redrillcan:	Not Reported
Dryhole:	N	Wellstatus:	P
Operatorna:	Gilmore Oil Company	Countyname:	Los Angeles
Fieldname:	Salt Lake	Areaname:	Any Area
Section:	21	Township:	01S
Range:	14W	Basemeridi:	SB
Elevation:	Not Reported	Locationde:	Not Reported
Gissourcec:	hud	Comments:	Not Reported
Leasename:	Not Reported	Wellnumber:	21
Epawell:	N	Hydraulica:	N
Confidenti:	N	Spuddate:	Not Reported
Welldeptha:	0	Redrillfoo:	0
Abandonedd:	Not Reported	Completion:	Not Reported
Directiona:	Unknown	Gissymbol:	POG
Site id:	CAOG11000210330		

Map ID
Direction
Distance

Database EDR ID Number

241
NW
1/2 - 1 Mile

OIL_GAS **CAOG11000210251**

Districtnu:	1	Apinumber:	03714549
Blmwell:	N	Redrillcan:	Not Reported
Dryhole:	N	Wellstatus:	B
Operatorna:	Chevron U.S.A. Inc.	Countyname:	Los Angeles
Fieldname:	Salt Lake	Areaname:	Any Area
Section:	20	Township:	01S
Range:	14W	Basemeridi:	SB
Elevation:	Not Reported	Locationde:	Not Reported
Gissourcec:	hud	Comments:	Not Reported
Leasename:	Rodeo	Wellnumber:	1
Epawell:	N	Hydraulica:	N
Confidenti:	N	Spuddate:	Not Reported
Welldeptha:	0	Redrillfoo:	0
Abandonedd:	Not Reported	Completion:	Not Reported
Directiona:	Unknown	Gissymbol:	AOG
Site id:	CAOG11000210251		

Z242
NNW
1/2 - 1 Mile

OIL_GAS **CAOG11000210581**

Districtnu:	1	Apinumber:	03714965
Blmwell:	N	Redrillcan:	Not Reported
Dryhole:	N	Wellstatus:	P
Operatorna:	Chevron U.S.A. Inc.	Countyname:	Los Angeles
Fieldname:	Salt Lake	Areaname:	Any Area
Section:	20	Township:	01S
Range:	14W	Basemeridi:	SB
Elevation:	Not Reported	Locationde:	Not Reported
Gissourcec:	hud	Comments:	Not Reported
Leasename:	Not Reported	Wellnumber:	5
Epawell:	N	Hydraulica:	N
Confidenti:	N	Spuddate:	Not Reported
Welldeptha:	0	Redrillfoo:	0
Abandonedd:	Not Reported	Completion:	Not Reported
Directiona:	Unknown	Gissymbol:	POG
Site id:	CAOG11000210581		

X243
NW
1/2 - 1 Mile

OIL_GAS **CAOG11000216606**

Districtnu:	1	Apinumber:	03726469
Blmwell:	N	Redrillcan:	Not Reported
Dryhole:	N	Wellstatus:	B
Operatorna:	Chevron U.S.A. Inc.	Countyname:	Los Angeles
Fieldname:	Salt Lake	Areaname:	Any Area
Section:	20	Township:	01S
Range:	14W	Basemeridi:	SB
Elevation:	Not Reported	Locationde:	Not Reported
Gissourcec:	unk	Comments:	Not Reported
Leasename:	New	Wellnumber:	103

Epawell:	N	Hydraulica:	N
Confidenti:	N	Spuddate:	Not Reported
Welldeptha:	0	Redrillfoo:	0
Abandonedd:	Not Reported	Completion:	Not Reported
Directiona:	Unknown	Gissymbol:	AOG
Site id:	CAOG11000216606		

244
NNW **OIL_GAS** **CAOG11000210722**
1/2 - 1 Mile

Districtnu:	1	Apinumber:	03715151
Blmwell:	N	Redrillcan:	Not Reported
Dryhole:	N	Wellstatus:	P
Operatorna:	Chevron U.S.A. Inc.	Countyname:	Los Angeles
Fieldname:	Salt Lake	Areaname:	Any Area
Section:	20	Township:	01S
Range:	14W	Basemeridi:	SB
Elevation:	Not Reported	Locationde:	Not Reported
Gissourcec:	hud	Comments:	Not Reported
Leasename:	Not Reported	Wellnumber:	82
Epawell:	N	Hydraulica:	N
Confidenti:	N	Spuddate:	Not Reported
Welldeptha:	0	Redrillfoo:	0
Abandonedd:	Not Reported	Completion:	Not Reported
Directiona:	Unknown	Gissymbol:	POG
Site id:	CAOG11000210722		

245
NE **OIL_GAS** **CAOG11000210793**
1/2 - 1 Mile

Districtnu:	1	Apinumber:	03715222
Blmwell:	N	Redrillcan:	Not Reported
Dryhole:	N	Wellstatus:	P
Operatorna:	Chevron U.S.A. Inc.	Countyname:	Los Angeles
Fieldname:	Salt Lake	Areaname:	Any Area
Section:	21	Township:	01S
Range:	14W	Basemeridi:	SB
Elevation:	Not Reported	Locationde:	Not Reported
Gissourcec:	hud	Comments:	Not Reported
Leasename:	Salt Lake	Wellnumber:	61
Epawell:	N	Hydraulica:	N
Confidenti:	N	Spuddate:	Not Reported
Welldeptha:	0	Redrillfoo:	0
Abandonedd:	Not Reported	Completion:	Not Reported
Directiona:	Unknown	Gissymbol:	POG
Site id:	CAOG11000210793		

V246
North **OIL_GAS** **CAOG11000210335**
1/2 - 1 Mile

Districtnu:	1	Apinumber:	03714649
Blmwell:	N	Redrillcan:	Not Reported
Dryhole:	N	Wellstatus:	P

Operatorna:	Gilmore Oil Company	Countyname:	Los Angeles
Fieldname:	Salt Lake	Areaname:	Any Area
Section:	20	Township:	01S
Range:	14W	Basemeridi:	SB
Elevation:	Not Reported	Locationde:	Not Reported
Gissourcec:	hud	Comments:	Not Reported
Leasename:	Not Reported	Wellnumber:	55
Epawell:	N	Hydraulica:	N
Confidenti:	N	Spuddate:	Not Reported
Welldeptha:	0	Redrillfoo:	0
Abandonedd:	Not Reported	Completion:	Not Reported
Directiona:	Unknown	Gissymbol:	POG
Site id:	CAOG11000210335		

AA247
NE
1/2 - 1 Mile

OIL_GAS **CAOG11000210749**

Districtnu:	1	Apinumber:	03715178
Blmwell:	N	Redrillcan:	Not Reported
Dryhole:	N	Wellstatus:	P
Operatorna:	Chevron U.S.A. Inc.	Countyname:	Los Angeles
Fieldname:	Salt Lake	Areaname:	Any Area
Section:	21	Township:	01S
Range:	14W	Basemeridi:	SB
Elevation:	Not Reported	Locationde:	Not Reported
Gissourcec:	hud	Comments:	Not Reported
Leasename:	Salt Lake	Wellnumber:	3
Epawell:	N	Hydraulica:	N
Confidenti:	N	Spuddate:	Not Reported
Welldeptha:	0	Redrillfoo:	0
Abandonedd:	Not Reported	Completion:	Not Reported
Directiona:	Unknown	Gissymbol:	POG
Site id:	CAOG11000210749		

R248
NNE
1/2 - 1 Mile

OIL_GAS **CAOG11000210328**

Districtnu:	1	Apinumber:	03714642
Blmwell:	N	Redrillcan:	Not Reported
Dryhole:	N	Wellstatus:	P
Operatorna:	Gilmore Oil Company	Countyname:	Los Angeles
Fieldname:	Salt Lake	Areaname:	Any Area
Section:	21	Township:	01S
Range:	14W	Basemeridi:	SB
Elevation:	Not Reported	Locationde:	Not Reported
Gissourcec:	hud	Comments:	Not Reported
Leasename:	Not Reported	Wellnumber:	15
Epawell:	N	Hydraulica:	N
Confidenti:	N	Spuddate:	Not Reported
Welldeptha:	0	Redrillfoo:	0
Abandonedd:	Not Reported	Completion:	Not Reported
Directiona:	Unknown	Gissymbol:	POG
Site id:	CAOG11000210328		

Map ID
Direction
Distance

Database EDR ID Number

AA249
ENE
1/2 - 1 Mile

OIL_GAS **CAOG11000210765**

Districtnu:	1	Apinumber:	03715194
Blmwell:	N	Redrillcan:	Not Reported
Dryhole:	N	Wellstatus:	P
Operatorna:	Chevron U.S.A. Inc.	Countyname:	Los Angeles
Fieldname:	Salt Lake	Areaname:	Any Area
Section:	21	Township:	01S
Range:	14W	Basemeridi:	SB
Elevation:	Not Reported	Locationde:	Not Reported
Gissourcec:	hud	Comments:	Not Reported
Leasename:	Salt Lake	Wellnumber:	19
Epawell:	N	Hydraulica:	N
Confidenti:	N	Spuddate:	Not Reported
Welldeptha:	0	Redrillfoo:	0
Abandonedd:	Not Reported	Completion:	Not Reported
Directiona:	Unknown	Gissymbol:	POG
Site id:	CAOG11000210765		

S250
ENE
1/2 - 1 Mile

OIL_GAS **CAOG11000210755**

Districtnu:	1	Apinumber:	03715184
Blmwell:	N	Redrillcan:	Not Reported
Dryhole:	N	Wellstatus:	P
Operatorna:	Chevron U.S.A. Inc.	Countyname:	Los Angeles
Fieldname:	Salt Lake	Areaname:	Any Area
Section:	21	Township:	01S
Range:	14W	Basemeridi:	SB
Elevation:	Not Reported	Locationde:	Not Reported
Gissourcec:	hud	Comments:	Not Reported
Leasename:	Salt Lake	Wellnumber:	9
Epawell:	N	Hydraulica:	N
Confidenti:	N	Spuddate:	Not Reported
Welldeptha:	0	Redrillfoo:	0
Abandonedd:	Not Reported	Completion:	Not Reported
Directiona:	Unknown	Gissymbol:	POG
Site id:	CAOG11000210755		

U251
NE
1/2 - 1 Mile

OIL_GAS **CAOG11000210751**

Districtnu:	1	Apinumber:	03715180
Blmwell:	N	Redrillcan:	Not Reported
Dryhole:	N	Wellstatus:	P
Operatorna:	Chevron U.S.A. Inc.	Countyname:	Los Angeles
Fieldname:	Salt Lake	Areaname:	Any Area
Section:	21	Township:	01S
Range:	14W	Basemeridi:	SB
Elevation:	Not Reported	Locationde:	Not Reported
Gissourcec:	hud	Comments:	Not Reported
Leasename:	Salt Lake	Wellnumber:	5

Epawell:	N	Hydraulica:	N
Confidenti:	N	Spuddate:	Not Reported
Welldeptha:	0	Redrillfoo:	0
Abandonedd:	Not Reported	Completion:	Not Reported
Directiona:	Unknown	Gissymbol:	POG
Site id:	CAOG11000210751		

AB252
NW
1/2 - 1 Mile

OIL_GAS **CAOG11000210728**

Districtnu:	1	Apinumber:	03715157
Blmwell:	N	Redrillcan:	Not Reported
Dryhole:	N	Wellstatus:	B
Operatorna:	Chevron U.S.A. Inc.	Countyname:	Los Angeles
Fieldname:	Salt Lake	Areaname:	Any Area
Section:	20	Township:	01S
Range:	14W	Basemeridi:	SB
Elevation:	Not Reported	Locationde:	Not Reported
Gissourcec:	hud	Comments:	Not Reported
Leasename:	Not Reported	Wellnumber:	103
Epawell:	N	Hydraulica:	N
Confidenti:	N	Spuddate:	Not Reported
Welldeptha:	0	Redrillfoo:	0
Abandonedd:	Not Reported	Completion:	Not Reported
Directiona:	Unknown	Gissymbol:	AOG
Site id:	CAOG11000210728		

W253
NNW
1/2 - 1 Mile

OIL_GAS **CAOG11000210718**

Districtnu:	1	Apinumber:	03715147
Blmwell:	N	Redrillcan:	Not Reported
Dryhole:	N	Wellstatus:	P
Operatorna:	Chevron U.S.A. Inc.	Countyname:	Los Angeles
Fieldname:	Salt Lake	Areaname:	Any Area
Section:	20	Township:	01S
Range:	14W	Basemeridi:	SB
Elevation:	Not Reported	Locationde:	Not Reported
Gissourcec:	hud	Comments:	Not Reported
Leasename:	Not Reported	Wellnumber:	59
Epawell:	N	Hydraulica:	N
Confidenti:	N	Spuddate:	Not Reported
Welldeptha:	0	Redrillfoo:	0
Abandonedd:	Not Reported	Completion:	Not Reported
Directiona:	Unknown	Gissymbol:	POG
Site id:	CAOG11000210718		

254
WSW
1/2 - 1 Mile

OIL_GAS **CAOG11000205259**

Districtnu:	1	Apinumber:	03706335
Blmwell:	N	Redrillcan:	Not Reported
Dryhole:	N	Wellstatus:	P

Operatorna:	Chevron U.S.A. Inc.	Countyname:	Los Angeles
Fieldname:	Beverly Hills	Areaname:	East
Section:	29	Township:	01S
Range:	14W	Basemeridi:	SB
Elevation:	Not Reported	Locationde:	Not Reported
Gissourcec:	hud	Comments:	Not Reported
Leasename:	Saturn Corehole	Wellnumber:	1
Epawell:	N	Hydraulica:	N
Confidenti:	N	Spuddate:	Not Reported
Welldeptha:	0	Redrillfoo:	0
Abandonedd:	Not Reported	Completion:	Not Reported
Directiona:	Directionally drilled	Gissymbol:	PDH
Site id:	CAOG11000205259		

AA255
NE
1/2 - 1 Mile

OIL_GAS **CAOG11000210792**

Districtnu:	1	Apinumber:	03715221
Blmwell:	N	Redrillcan:	Not Reported
Dryhole:	N	Wellstatus:	P
Operatorna:	Chevron U.S.A. Inc.	Countyname:	Los Angeles
Fieldname:	Salt Lake	Areaname:	Any Area
Section:	21	Township:	01S
Range:	14W	Basemeridi:	SB
Elevation:	Not Reported	Locationde:	Not Reported
Gissourcec:	hud	Comments:	Not Reported
Leasename:	Salt Lake	Wellnumber:	54
Epawell:	N	Hydraulica:	N
Confidenti:	N	Spuddate:	Not Reported
Welldeptha:	0	Redrillfoo:	0
Abandonedd:	Not Reported	Completion:	Not Reported
Directiona:	Unknown	Gissymbol:	POG
Site id:	CAOG11000210792		

Y256
NNE
1/2 - 1 Mile

OIL_GAS **CAOG11000210322**

Districtnu:	1	Apinumber:	03714636
Blmwell:	N	Redrillcan:	Not Reported
Dryhole:	N	Wellstatus:	P
Operatorna:	Gilmore Oil Company	Countyname:	Los Angeles
Fieldname:	Salt Lake	Areaname:	Any Area
Section:	21	Township:	01S
Range:	14W	Basemeridi:	SB
Elevation:	Not Reported	Locationde:	Not Reported
Gissourcec:	hud	Comments:	Not Reported
Leasename:	Not Reported	Wellnumber:	9
Epawell:	N	Hydraulica:	N
Confidenti:	N	Spuddate:	Not Reported
Welldeptha:	0	Redrillfoo:	0
Abandonedd:	Not Reported	Completion:	Not Reported
Directiona:	Unknown	Gissymbol:	POG
Site id:	CAOG11000210322		

Map ID
Direction
Distance

Database EDR ID Number

Z257
NNW
1/2 - 1 Mile

OIL_GAS **CAOG11000210719**

Districtnu:	1	Apinumber:	03715148
Blmwell:	N	Redrillcan:	Not Reported
Dryhole:	N	Wellstatus:	P
Operatorna:	Chevron U.S.A. Inc.	Countyname:	Los Angeles
Fieldname:	Salt Lake	Areaname:	Any Area
Section:	20	Township:	01S
Range:	14W	Basemeridi:	SB
Elevation:	Not Reported	Locationde:	Not Reported
Gissourcec:	hud	Comments:	Not Reported
Leasename:	Not Reported	Wellnumber:	60
Epawell:	N	Hydraulica:	N
Confidenti:	N	Spuddate:	Not Reported
Welldeptha:	0	Redrillfoo:	0
Abandonedd:	Not Reported	Completion:	Not Reported
Directiona:	Unknown	Gissymbol:	POG
Site id:	CAOG11000210719		

AC258
NE
1/2 - 1 Mile

OIL_GAS **CAOG11000210771**

Districtnu:	1	Apinumber:	03715200
Blmwell:	N	Redrillcan:	Not Reported
Dryhole:	N	Wellstatus:	P
Operatorna:	Chevron U.S.A. Inc.	Countyname:	Los Angeles
Fieldname:	Salt Lake	Areaname:	Any Area
Section:	21	Township:	01S
Range:	14W	Basemeridi:	SB
Elevation:	Not Reported	Locationde:	Not Reported
Gissourcec:	hud	Comments:	Not Reported
Leasename:	Salt Lake	Wellnumber:	25
Epawell:	N	Hydraulica:	N
Confidenti:	N	Spuddate:	Not Reported
Welldeptha:	0	Redrillfoo:	0
Abandonedd:	Not Reported	Completion:	Not Reported
Directiona:	Unknown	Gissymbol:	POG
Site id:	CAOG11000210771		

AD259
North
1/2 - 1 Mile

OIL_GAS **CAOG11000210523**

Districtnu:	1	Apinumber:	03714907
Blmwell:	N	Redrillcan:	Not Reported
Dryhole:	N	Wellstatus:	I
Operatorna:	James F. Ross	Countyname:	Los Angeles
Fieldname:	Salt Lake	Areaname:	Any Area
Section:	20	Township:	01S
Range:	14W	Basemeridi:	SB
Elevation:	Not Reported	Locationde:	Not Reported
Gissourcec:	hud	Comments:	Not Reported
Leasename:	Ross	Wellnumber:	4

Epawell:	N	Hydraulica:	N
Confidenti:	N	Spuddate:	Not Reported
Welldeptha:	0	Redrillfoo:	0
Abandonedd:	Not Reported	Completion:	Not Reported
Directiona:	Unknown	Gissymbol:	AOG
Site id:	CAOG11000210523		

AA260
ENE **OIL_GAS** **CAOG11000210757**
1/2 - 1 Mile

Districtnu:	1	Apinumber:	03715186
Blmwell:	N	Redrillcan:	Not Reported
Dryhole:	N	Wellstatus:	P
Operatorna:	Chevron U.S.A. Inc.	Countyname:	Los Angeles
Fieldname:	Salt Lake	Areaname:	Any Area
Section:	21	Township:	01S
Range:	14W	Basemeridi:	SB
Elevation:	Not Reported	Locationde:	Not Reported
Gissourcec:	hud	Comments:	Not Reported
Leasename:	Salt Lake	Wellnumber:	11
Epawell:	N	Hydraulica:	N
Confidenti:	N	Spuddate:	Not Reported
Welldeptha:	0	Redrillfoo:	0
Abandonedd:	Not Reported	Completion:	Not Reported
Directiona:	Unknown	Gissymbol:	POG
Site id:	CAOG11000210757		

261
NNE **OIL_GAS** **CAOG11000210329**
1/2 - 1 Mile

Districtnu:	1	Apinumber:	03714643
Blmwell:	N	Redrillcan:	Not Reported
Dryhole:	N	Wellstatus:	P
Operatorna:	Gilmore Oil Company	Countyname:	Los Angeles
Fieldname:	Salt Lake	Areaname:	Any Area
Section:	21	Township:	01S
Range:	14W	Basemeridi:	SB
Elevation:	Not Reported	Locationde:	Not Reported
Gissourcec:	hud	Comments:	Not Reported
Leasename:	Not Reported	Wellnumber:	16
Epawell:	N	Hydraulica:	N
Confidenti:	N	Spuddate:	Not Reported
Welldeptha:	0	Redrillfoo:	0
Abandonedd:	Not Reported	Completion:	Not Reported
Directiona:	Unknown	Gissymbol:	POG
Site id:	CAOG11000210329		

AC262
NE **OIL_GAS** **CAOG11000210314**
1/2 - 1 Mile

Districtnu:	1	Apinumber:	03714628
Blmwell:	N	Redrillcan:	Not Reported
Dryhole:	N	Wellstatus:	P

Operatorna:	Gilmore Oil Company	Countyname:	Los Angeles
Fieldname:	Salt Lake	Areaname:	Any Area
Section:	21	Township:	01S
Range:	14W	Basemeridi:	SB
Elevation:	Not Reported	Locationde:	Not Reported
Gissourcec:	hud	Comments:	Not Reported
Leasename:	Not Reported	Wellnumber:	1
Epawell:	N	Hydraulica:	N
Confidenti:	N	Spuddate:	Not Reported
Welldeptha:	0	Redrillfoo:	0
Abandonedd:	Not Reported	Completion:	Not Reported
Directiona:	Unknown	Gissymbol:	POG
Site id:	CAOG11000210314		

AB263
NW
1/2 - 1 Mile

OIL_GAS **CAOG11000210727**

Districtnu:	1	Apinumber:	03715156
Blmwell:	N	Redrillcan:	Not Reported
Dryhole:	N	Wellstatus:	P
Operatorna:	Chevron U.S.A. Inc.	Countyname:	Los Angeles
Fieldname:	Salt Lake	Areaname:	Any Area
Section:	20	Township:	01S
Range:	14W	Basemeridi:	SB
Elevation:	Not Reported	Locationde:	Not Reported
Gissourcec:	hud	Comments:	Not Reported
Leasename:	Not Reported	Wellnumber:	102
Epawell:	N	Hydraulica:	N
Confidenti:	N	Spuddate:	Not Reported
Welldeptha:	0	Redrillfoo:	0
Abandonedd:	Not Reported	Completion:	Not Reported
Directiona:	Unknown	Gissymbol:	POG
Site id:	CAOG11000210727		

AB264
NW
1/2 - 1 Mile

OIL_GAS **CAOG11000210731**

Districtnu:	1	Apinumber:	03715160
Blmwell:	N	Redrillcan:	Not Reported
Dryhole:	N	Wellstatus:	P
Operatorna:	Chevron U.S.A. Inc.	Countyname:	Los Angeles
Fieldname:	Salt Lake	Areaname:	Any Area
Section:	20	Township:	01S
Range:	14W	Basemeridi:	SB
Elevation:	Not Reported	Locationde:	Not Reported
Gissourcec:	hud	Comments:	Not Reported
Leasename:	Not Reported	Wellnumber:	114
Epawell:	N	Hydraulica:	N
Confidenti:	N	Spuddate:	Not Reported
Welldeptha:	0	Redrillfoo:	0
Abandonedd:	Not Reported	Completion:	Not Reported
Directiona:	Unknown	Gissymbol:	POG
Site id:	CAOG11000210731		

Map ID
Direction
Distance

Database EDR ID Number

265
ENE
1/2 - 1 Mile

OIL_GAS **CAOG11000210766**

Districtnu:	1	Apinumber:	03715195
Blmwell:	N	Redrillcan:	Not Reported
Dryhole:	N	Wellstatus:	P
Operatorna:	Chevron U.S.A. Inc.	Countyname:	Los Angeles
Fieldname:	Salt Lake	Areaname:	Any Area
Section:	21	Township:	01S
Range:	14W	Basemeridi:	SB
Elevation:	Not Reported	Locationde:	Not Reported
Gissourcec:	hud	Comments:	Not Reported
Leasename:	Salt Lake	Wellnumber:	20
Epawell:	N	Hydraulica:	N
Confidenti:	N	Spuddate:	Not Reported
Welldeptha:	0	Redrillfoo:	0
Abandonedd:	Not Reported	Completion:	Not Reported
Directiona:	Unknown	Gissymbol:	POG
Site id:	CAOG11000210766		

AC266
NE
1/2 - 1 Mile

OIL_GAS **CAOG11000210527**

Districtnu:	1	Apinumber:	03714911
Blmwell:	N	Redrillcan:	Not Reported
Dryhole:	N	Wellstatus:	P
Operatorna:	Southern California Edison Co.	Countyname:	Los Angeles
Fieldname:	Salt Lake	Areaname:	Any Area
Section:	21	Township:	01S
Range:	14W	Basemeridi:	SB
Elevation:	Not Reported	Locationde:	Not Reported
Gissourcec:	hud	Comments:	Not Reported
Leasename:	Not Reported	Wellnumber:	3
Epawell:	N	Hydraulica:	N
Confidenti:	N	Spuddate:	Not Reported
Welldeptha:	0	Redrillfoo:	0
Abandonedd:	Not Reported	Completion:	Not Reported
Directiona:	Unknown	Gissymbol:	POG
Site id:	CAOG11000210527		

267
North
1/2 - 1 Mile

OIL_GAS **CAOG11000210522**

Districtnu:	1	Apinumber:	03714906
Blmwell:	N	Redrillcan:	Not Reported
Dryhole:	N	Wellstatus:	I
Operatorna:	James F. Ross	Countyname:	Los Angeles
Fieldname:	Salt Lake	Areaname:	Any Area
Section:	20	Township:	01S
Range:	14W	Basemeridi:	SB
Elevation:	Not Reported	Locationde:	Not Reported
Gissourcec:	hud	Comments:	Not Reported
Leasename:	Ross	Wellnumber:	3

Epawell:	N	Hydraulica:	N
Confidenti:	N	Spuddate:	Not Reported
Welldeptha:	0	Redrillfoo:	0
Abandonedd:	Not Reported	Completion:	Not Reported
Directiona:	Unknown	Gissymbol:	AOG
Site id:	CAOG11000210522		

AD268
NNW
1/2 - 1 Mile

OIL_GAS **CAOG11000210520**

Districtnu:	1	Apinumber:	03714904
Blmwell:	N	Redrillcan:	Not Reported
Dryhole:	N	Wellstatus:	I
Operatorna:	James F. Ross	Countyname:	Los Angeles
Fieldname:	Salt Lake	Areaname:	Any Area
Section:	20	Township:	01S
Range:	14W	Basemeridi:	SB
Elevation:	Not Reported	Locationde:	Not Reported
Gissourcec:	hud	Comments:	Not Reported
Leasename:	Ross	Wellnumber:	A
Epawell:	N	Hydraulica:	N
Confidenti:	N	Spuddate:	Not Reported
Welldeptha:	0	Redrillfoo:	0
Abandonedd:	Not Reported	Completion:	Not Reported
Directiona:	Unknown	Gissymbol:	AOG
Site id:	CAOG11000210520		

AD269
North
1/2 - 1 Mile

OIL_GAS **CAOG11000210521**

Districtnu:	1	Apinumber:	03714905
Blmwell:	N	Redrillcan:	Not Reported
Dryhole:	N	Wellstatus:	I
Operatorna:	James F. Ross	Countyname:	Los Angeles
Fieldname:	Salt Lake	Areaname:	Any Area
Section:	20	Township:	01S
Range:	14W	Basemeridi:	SB
Elevation:	Not Reported	Locationde:	Not Reported
Gissourcec:	hud	Comments:	Not Reported
Leasename:	Ross	Wellnumber:	2
Epawell:	N	Hydraulica:	N
Confidenti:	N	Spuddate:	Not Reported
Welldeptha:	0	Redrillfoo:	0
Abandonedd:	Not Reported	Completion:	Not Reported
Directiona:	Unknown	Gissymbol:	AOG
Site id:	CAOG11000210521		

270
East
1/2 - 1 Mile

OIL_GAS **CAOG11000210637**

Districtnu:	1	Apinumber:	03715057
Blmwell:	N	Redrillcan:	Not Reported
Dryhole:	N	Wellstatus:	I

Operatorna:	Mesa Oil & Gas Co.	Countyname:	Los Angeles
Fieldname:	Any Field	Areaname:	Any Area
Section:	28	Township:	01S
Range:	14W	Basemeridi:	SB
Elevation:	Not Reported	Locationde:	Not Reported
Gissourcec:	hud	Comments:	Not Reported
Leasename:	Not Reported	Wellnumber:	1
Epawell:	N	Hydraulica:	N
Confidenti:	N	Spuddate:	Not Reported
Welldeptha:	0	Redrillfoo:	0
Abandonedd:	Not Reported	Completion:	Not Reported
Directiona:	Unknown	Gissymbol:	PDH
Site id:	CAOG11000210637		

AE271
NNE
1/2 - 1 Mile

OIL_GAS **CAOG11000210323**

Districtnu:	1	Apinumber:	03714637
Blmwell:	N	Redrillcan:	Not Reported
Dryhole:	N	Wellstatus:	P
Operatorna:	Gilmore Oil Company	Countyname:	Los Angeles
Fieldname:	Salt Lake	Areaname:	Any Area
Section:	21	Township:	01S
Range:	14W	Basemeridi:	SB
Elevation:	Not Reported	Locationde:	Not Reported
Gissourcec:	hud	Comments:	Not Reported
Leasename:	Not Reported	Wellnumber:	10
Epawell:	N	Hydraulica:	N
Confidenti:	N	Spuddate:	Not Reported
Welldeptha:	0	Redrillfoo:	0
Abandonedd:	Not Reported	Completion:	Not Reported
Directiona:	Unknown	Gissymbol:	POG
Site id:	CAOG11000210323		

AF272
NE
1/2 - 1 Mile

OIL_GAS **CAOG11000210772**

Districtnu:	1	Apinumber:	03715201
Blmwell:	N	Redrillcan:	Not Reported
Dryhole:	N	Wellstatus:	P
Operatorna:	Chevron U.S.A. Inc.	Countyname:	Los Angeles
Fieldname:	Salt Lake	Areaname:	Any Area
Section:	21	Township:	01S
Range:	14W	Basemeridi:	SB
Elevation:	Not Reported	Locationde:	Not Reported
Gissourcec:	hud	Comments:	Not Reported
Leasename:	Salt Lake	Wellnumber:	26
Epawell:	N	Hydraulica:	N
Confidenti:	N	Spuddate:	Not Reported
Welldeptha:	0	Redrillfoo:	0
Abandonedd:	Not Reported	Completion:	Not Reported
Directiona:	Unknown	Gissymbol:	POG
Site id:	CAOG11000210772		

Map ID
Direction
Distance

Database EDR ID Number

AE273
NNE
1/2 - 1 Mile

OIL_GAS **CAOG11000210315**

Districtnu:	1	Apinumber:	03714629
Blmwell:	N	Redrillcan:	Not Reported
Dryhole:	N	Wellstatus:	P
Operatorna:	Gilmore Oil Company	Countyname:	Los Angeles
Fieldname:	Salt Lake	Areaname:	Any Area
Section:	21	Township:	01S
Range:	14W	Basemeridi:	SB
Elevation:	Not Reported	Locationde:	Not Reported
Gissourcec:	hud	Comments:	Not Reported
Leasename:	Not Reported	Wellnumber:	2
Epawell:	N	Hydraulica:	N
Confidenti:	N	Spuddate:	Not Reported
Welldeptha:	0	Redrillfoo:	0
Abandonedd:	Not Reported	Completion:	Not Reported
Directiona:	Unknown	Gissymbol:	POG
Site id:	CAOG11000210315		

AG274
NE
1/2 - 1 Mile

OIL_GAS **CAOG11000210528**

Districtnu:	1	Apinumber:	03714912
Blmwell:	N	Redrillcan:	Not Reported
Dryhole:	N	Wellstatus:	P
Operatorna:	Southern California Edison Co.	Countyname:	Los Angeles
Fieldname:	Salt Lake	Areaname:	Any Area
Section:	21	Township:	01S
Range:	14W	Basemeridi:	SB
Elevation:	Not Reported	Locationde:	Not Reported
Gissourcec:	hud	Comments:	Not Reported
Leasename:	Not Reported	Wellnumber:	4
Epawell:	N	Hydraulica:	N
Confidenti:	N	Spuddate:	Not Reported
Welldeptha:	0	Redrillfoo:	0
Abandonedd:	Not Reported	Completion:	Not Reported
Directiona:	Unknown	Gissymbol:	POG
Site id:	CAOG11000210528		

AH275
NW
1/2 - 1 Mile

OIL_GAS **CAOG11000210726**

Districtnu:	1	Apinumber:	03715155
Blmwell:	N	Redrillcan:	Not Reported
Dryhole:	N	Wellstatus:	P
Operatorna:	Chevron U.S.A. Inc.	Countyname:	Los Angeles
Fieldname:	Salt Lake	Areaname:	Any Area
Section:	20	Township:	01S
Range:	14W	Basemeridi:	SB
Elevation:	Not Reported	Locationde:	Not Reported
Gissourcec:	hud	Comments:	Not Reported
Leasename:	Not Reported	Wellnumber:	101

Epawell:	N	Hydraulica:	N
Confidenti:	N	Spuddate:	Not Reported
Welldeptha:	0	Redrillfoo:	0
Abandonedd:	Not Reported	Completion:	Not Reported
Directiona:	Unknown	Gissymbol:	POG
Site id:	CAOG11000210726		

AE276
NNE **OIL_GAS** **CAOG11000210524**
1/2 - 1 Mile

Districtnu:	1	Apinumber:	03714908
Blmwell:	N	Redrillcan:	Not Reported
Dryhole:	N	Wellstatus:	P
Operatorna:	Shell Western Exploration & Production Inc.		
Countyname:	Los Angeles	Fieldname:	Salt Lake
Areaname:	Any Area	Section:	21
Township:	01S	Range:	14W
Basemeridi:	SB	Elevation:	Not Reported
Locationde:	Not Reported	Gissourcec:	hud
Comments:	Not Reported	Leasename:	Verne Community
Wellnumber:	1	Epawell:	N
Hydraulica:	N	Confidenti:	N
Spuddate:	Not Reported	Welldeptha:	0
Redrillfoo:	0	Abandonedd:	Not Reported
Completion:	Not Reported	Directiona:	Unknown
Gissymbol:	POG	Site id:	CAOG11000210524

AH277
NW **OIL_GAS** **CAOG11000210732**
1/2 - 1 Mile

Districtnu:	1	Apinumber:	03715161
Blmwell:	N	Redrillcan:	Not Reported
Dryhole:	N	Wellstatus:	P
Operatorna:	Chevron U.S.A. Inc.	Countyname:	Los Angeles
Fieldname:	Salt Lake	Areaname:	Any Area
Section:	20	Township:	01S
Range:	14W	Basemeridi:	SB
Elevation:	Not Reported	Locationde:	Not Reported
Gissourcec:	hud	Comments:	Not Reported
Leasename:	Not Reported	Wellnumber:	115
Epawell:	N	Hydraulica:	N
Confidenti:	N	Spuddate:	Not Reported
Welldeptha:	0	Redrillfoo:	0
Abandonedd:	Not Reported	Completion:	Not Reported
Directiona:	Unknown	Gissymbol:	POG
Site id:	CAOG11000210732		

AI278
NW **OIL_GAS** **CAOG11000210741**
1/2 - 1 Mile

Districtnu:	1	Apinumber:	03715170
Blmwell:	N	Redrillcan:	Not Reported
Dryhole:	N	Wellstatus:	P

Operatorna:	Chevron U.S.A. Inc.	Countyname:	Los Angeles
Fieldname:	Salt Lake	Areaname:	Any Area
Section:	20	Township:	01S
Range:	14W	Basemeridi:	SB
Elevation:	Not Reported	Locationde:	Not Reported
Gissourcec:	hud	Comments:	Not Reported
Leasename:	Not Reported	Wellnumber:	136
Epawell:	N	Hydraulica:	N
Confidenti:	N	Spuddate:	Not Reported
Welldeptha:	0	Redrillfoo:	0
Abandonedd:	Not Reported	Completion:	Not Reported
Directiona:	Unknown	Gissymbol:	POG
Site id:	CAOG11000210741		

279
NNW
1/2 - 1 Mile

OIL_GAS **CAOG11000210366**

Districtnu:	1	Apinumber:	03714691
Blmwell:	N	Redrillcan:	Not Reported
Dryhole:	N	Wellstatus:	P
Operatorna:	Utah California Consolidated Co.	Countyname:	Los Angeles
Fieldname:	Salt Lake	Areaname:	Any Area
Section:	20	Township:	01S
Range:	14W	Basemeridi:	SB
Elevation:	Not Reported	Locationde:	Not Reported
Gissourcec:	hud	Comments:	Not Reported
Leasename:	Not Reported	Wellnumber:	1
Epawell:	N	Hydraulica:	N
Confidenti:	N	Spuddate:	Not Reported
Welldeptha:	0	Redrillfoo:	0
Abandonedd:	Not Reported	Completion:	Not Reported
Directiona:	Unknown	Gissymbol:	POG
Site id:	CAOG11000210366		

AG280
NE
1/2 - 1 Mile

OIL_GAS **CAOG11000210547**

Districtnu:	1	Apinumber:	03714931
Blmwell:	N	Redrillcan:	Not Reported
Dryhole:	N	Wellstatus:	P
Operatorna:	Southern California Edison Co.	Countyname:	Los Angeles
Fieldname:	Salt Lake	Areaname:	Any Area
Section:	21	Township:	01S
Range:	14W	Basemeridi:	SB
Elevation:	Not Reported	Locationde:	Not Reported
Gissourcec:	hud	Comments:	Not Reported
Leasename:	Not Reported	Wellnumber:	23
Epawell:	N	Hydraulica:	N
Confidenti:	N	Spuddate:	Not Reported
Welldeptha:	0	Redrillfoo:	0
Abandonedd:	Not Reported	Completion:	Not Reported
Directiona:	Unknown	Gissymbol:	POG
Site id:	CAOG11000210547		

Map ID
Direction
Distance

Database EDR ID Number

AJ281
NNE
1/2 - 1 Mile

OIL_GAS **CAOG11000192176**

Districtnu:	1	Apinumber:	03715051
Blmwell:	N	Redrillcan:	Not Reported
Dryhole:	N	Wellstatus:	P
Operatorna:	McFarland Energy, Inc.	Countyname:	Los Angeles
Fieldname:	Salt Lake	Areaname:	Any Area
Section:	21	Township:	01S
Range:	14W	Basemeridi:	SB
Elevation:	197.993	Locationde:	Not Reported
Gissourcec:	gps	Comments:	64002239.ssf
Leasename:	Metropolitan	Wellnumber:	7
Epawell:	N	Hydraulica:	N
Confidenti:	N	Spuddate:	Not Reported
Welldeptha:	0	Redrillfoo:	0
Abandonedd:	Not Reported	Completion:	Not Reported
Directiona:	Directionally drilled	Gissymbol:	POG
Site id:	CAOG11000192176		

AJ282
NNE
1/2 - 1 Mile

OIL_GAS **CAOG11000192179**

Districtnu:	1	Apinumber:	03715054
Blmwell:	N	Redrillcan:	Not Reported
Dryhole:	N	Wellstatus:	P
Operatorna:	McFarland Energy, Inc.	Countyname:	Los Angeles
Fieldname:	Salt Lake	Areaname:	Any Area
Section:	21	Township:	01S
Range:	14W	Basemeridi:	SB
Elevation:	199.006	Locationde:	Not Reported
Gissourcec:	gps	Comments:	64002239.ssf
Leasename:	U-93	Wellnumber:	4
Epawell:	N	Hydraulica:	N
Confidenti:	N	Spuddate:	Not Reported
Welldeptha:	0	Redrillfoo:	0
Abandonedd:	Not Reported	Completion:	Not Reported
Directiona:	Directionally drilled	Gissymbol:	POG
Site id:	CAOG11000192179		

AJ283
NNE
1/2 - 1 Mile

OIL_GAS **CAOG11000192178**

Districtnu:	1	Apinumber:	03715053
Blmwell:	N	Redrillcan:	Not Reported
Dryhole:	N	Wellstatus:	P
Operatorna:	McFarland Energy, Inc.	Countyname:	Los Angeles
Fieldname:	Salt Lake	Areaname:	Any Area
Section:	21	Township:	01S
Range:	14W	Basemeridi:	SB
Elevation:	199.089	Locationde:	Not Reported
Gissourcec:	gps	Comments:	64002239.ssf
Leasename:	U-93	Wellnumber:	3

Epawell:	N	Hydraulica:	N
Confidenti:	N	Spuddate:	Not Reported
Welldeptha:	0	Redrillfoo:	0
Abandonedd:	Not Reported	Completion:	Not Reported
Directiona:	Directionally drilled	Gissymbol:	POG
Site id:	CAOG11000192178		

AJ284
NNE **OIL_GAS** **CAOG11000189006**
1/2 - 1 Mile

Districtnu:	1	Apinumber:	03702077
Blmwell:	N	Redrillcan:	Not Reported
Dryhole:	N	Wellstatus:	P
Operatorna:	McFarland Energy, Inc.	Countyname:	Los Angeles
Fieldname:	Salt Lake	Areaname:	Any Area
Section:	21	Township:	01S
Range:	14W	Basemeridi:	SB
Elevation:	197.196	Locationde:	Not Reported
Gissourcec:	gps	Comments:	64002239.ssf
Leasename:	U-93	Wellnumber:	2
Epawell:	N	Hydraulica:	N
Confidenti:	N	Spuddate:	Not Reported
Welldeptha:	0	Redrillfoo:	0
Abandonedd:	Not Reported	Completion:	Not Reported
Directiona:	Directionally drilled	Gissymbol:	POG
Site id:	CAOG11000189006		

AJ285
NNE **OIL_GAS** **CAOG11000192177**
1/2 - 1 Mile

Districtnu:	1	Apinumber:	03715052
Blmwell:	N	Redrillcan:	Not Reported
Dryhole:	N	Wellstatus:	P
Operatorna:	McFarland Energy, Inc.	Countyname:	Los Angeles
Fieldname:	Salt Lake	Areaname:	Any Area
Section:	21	Township:	01S
Range:	14W	Basemeridi:	SB
Elevation:	199.679	Locationde:	Not Reported
Gissourcec:	gps	Comments:	64002239.ssf
Leasename:	U-93	Wellnumber:	1
Epawell:	N	Hydraulica:	N
Confidenti:	N	Spuddate:	Not Reported
Welldeptha:	0	Redrillfoo:	0
Abandonedd:	Not Reported	Completion:	Not Reported
Directiona:	Directionally drilled	Gissymbol:	POG
Site id:	CAOG11000192177		

AJ286
NNE **OIL_GAS** **CAOG11000192175**
1/2 - 1 Mile

Districtnu:	1	Apinumber:	03715050
Blmwell:	N	Redrillcan:	Not Reported
Dryhole:	N	Wellstatus:	P

Operatorna:	McFarland Energy, Inc.	Countyname:	Los Angeles
Fieldname:	Salt Lake	Areaname:	Any Area
Section:	21	Township:	01S
Range:	14W	Basemeridi:	SB
Elevation:	200.731	Locationde:	Not Reported
Gissourcec:	gps	Comments:	64002239.ssf
Leasename:	Metropolitan	Wellnumber:	6
Epawell:	N	Hydraulica:	N
Confidenti:	N	Spuddate:	Not Reported
Welldeptha:	0	Redrillfoo:	0
Abandonedd:	Not Reported	Completion:	Not Reported
Directiona:	Directionally drilled	Gissymbol:	POG
Site id:	CAOG11000192175		

AJ287
NNE
1/2 - 1 Mile

OIL_GAS **CAOG11000192180**

Districtnu:	1	Apinumber:	03715055
Blmwell:	N	Redrillcan:	Not Reported
Dryhole:	N	Wellstatus:	P
Operatorna:	McFarland Energy, Inc.	Countyname:	Los Angeles
Fieldname:	Salt Lake	Areaname:	Any Area
Section:	21	Township:	01S
Range:	14W	Basemeridi:	SB
Elevation:	199.656	Locationde:	Not Reported
Gissourcec:	gps	Comments:	64002239.ssf
Leasename:	U-93	Wellnumber:	5
Epawell:	N	Hydraulica:	N
Confidenti:	N	Spuddate:	Not Reported
Welldeptha:	0	Redrillfoo:	0
Abandonedd:	Not Reported	Completion:	Not Reported
Directiona:	Directionally drilled	Gissymbol:	POG
Site id:	CAOG11000192180		

AJ288
NNE
1/2 - 1 Mile

OIL_GAS **CAOG11000192174**

Districtnu:	1	Apinumber:	03715049
Blmwell:	N	Redrillcan:	Not Reported
Dryhole:	N	Wellstatus:	P
Operatorna:	McFarland Energy, Inc.	Countyname:	Los Angeles
Fieldname:	Salt Lake	Areaname:	Any Area
Section:	21	Township:	01S
Range:	14W	Basemeridi:	SB
Elevation:	201.708	Locationde:	Not Reported
Gissourcec:	gps	Comments:	64002239.ssf
Leasename:	Metropolitan	Wellnumber:	5
Epawell:	N	Hydraulica:	N
Confidenti:	N	Spuddate:	Not Reported
Welldeptha:	0	Redrillfoo:	0
Abandonedd:	Not Reported	Completion:	Not Reported
Directiona:	Directionally drilled	Gissymbol:	POG
Site id:	CAOG11000192174		

Map ID
Direction
Distance

Database EDR ID Number

AJ289
NNE
1/2 - 1 Mile

OIL_GAS **CAOG11000188558**

Districtnu:	1	Apinumber:	03700024
Blmwell:	N	Redrillcan:	Not Reported
Dryhole:	N	Wellstatus:	P
Operatorna:	McFarland Energy, Inc.	Countyname:	Los Angeles
Fieldname:	Salt Lake	Areaname:	Any Area
Section:	21	Township:	01S
Range:	14W	Basemeridi:	SB
Elevation:	198.643	Locationde:	Not Reported
Gissourcec:	gps	Comments:	64002239.ssf
Leasename:	U-93	Wellnumber:	6
Epawell:	N	Hydraulica:	N
Confidenti:	N	Spuddate:	Not Reported
Welldeptha:	0	Redrillfoo:	0
Abandonedd:	Not Reported	Completion:	Not Reported
Directiona:	Unknown	Gissymbol:	POG
Site id:	CAOG11000188558		

AJ290
NNE
1/2 - 1 Mile

OIL_GAS **CAOG11000192993**

Districtnu:	1	Apinumber:	03720017
Blmwell:	N	Redrillcan:	Not Reported
Dryhole:	N	Wellstatus:	P
Operatorna:	McFarland Energy, Inc.	Countyname:	Los Angeles
Fieldname:	Salt Lake	Areaname:	Any Area
Section:	21	Township:	01S
Range:	14W	Basemeridi:	SB
Elevation:	198.228	Locationde:	Not Reported
Gissourcec:	gps	Comments:	64002239.ssf
Leasename:	Metropolitan	Wellnumber:	8
Epawell:	N	Hydraulica:	N
Confidenti:	N	Spuddate:	Not Reported
Welldeptha:	0	Redrillfoo:	0
Abandonedd:	Not Reported	Completion:	Not Reported
Directiona:	Directionally drilled	Gissymbol:	POG
Site id:	CAOG11000192993		

AJ291
NNE
1/2 - 1 Mile

OIL_GAS **CAOG11000192172**

Districtnu:	1	Apinumber:	03715047
Blmwell:	N	Redrillcan:	Not Reported
Dryhole:	N	Wellstatus:	P
Operatorna:	McFarland Energy, Inc.	Countyname:	Los Angeles
Fieldname:	Salt Lake	Areaname:	Any Area
Section:	21	Township:	01S
Range:	14W	Basemeridi:	SB
Elevation:	199.932	Locationde:	Not Reported
Gissourcec:	gps	Comments:	64002239.ssf
Leasename:	Metropolitan	Wellnumber:	3

Epawell:	N	Hydraulica:	N
Confidenti:	N	Spuddate:	Not Reported
Welldeptha:	0	Redrillfoo:	0
Abandonedd:	Not Reported	Completion:	Not Reported
Directiona:	Directionally drilled	Gissymbol:	POG
Site id:	CAOG11000192172		

AJ292
NNE
1/2 - 1 Mile

OIL_GAS **CAOG11000193039**

Districtnu:	1	Apinumber:	03720149
Blmwell:	N	Redrillcan:	Not Reported
Dryhole:	N	Wellstatus:	P
Operatorna:	McFarland Energy, Inc.	Countyname:	Los Angeles
Fieldname:	Salt Lake	Areaname:	Any Area
Section:	21	Township:	01S
Range:	14W	Basemeridi:	SB
Elevation:	198.347	Locationde:	Not Reported
Gissourcec:	gps	Comments:	64002239.ssf
Leasename:	Gilmore	Wellnumber:	9
Epawell:	N	Hydraulica:	N
Confidenti:	N	Spuddate:	Not Reported
Welldeptha:	0	Redrillfoo:	0
Abandonedd:	Not Reported	Completion:	Not Reported
Directiona:	Unknown	Gissymbol:	PWD
Site id:	CAOG11000193039		

AJ293
NNE
1/2 - 1 Mile

OIL_GAS **CAOG11000193040**

Districtnu:	1	Apinumber:	03720149
Blmwell:	N	Redrillcan:	Not Reported
Dryhole:	N	Wellstatus:	P
Operatorna:	McFarland Energy, Inc.	Countyname:	Los Angeles
Fieldname:	Salt Lake	Areaname:	Any Area
Section:	21	Township:	01S
Range:	14W	Basemeridi:	SB
Elevation:	198.347	Locationde:	Not Reported
Gissourcec:	gps	Comments:	64002239.ssf
Leasename:	Gilmore	Wellnumber:	9
Epawell:	N	Hydraulica:	N
Confidenti:	N	Spuddate:	Not Reported
Welldeptha:	0	Redrillfoo:	0
Abandonedd:	Not Reported	Completion:	Not Reported
Directiona:	Unknown	Gissymbol:	PWD
Site id:	CAOG11000193040		

AJ294
NNE
1/2 - 1 Mile

OIL_GAS **CAOG11000193024**

Districtnu:	1	Apinumber:	03720119
Blmwell:	N	Redrillcan:	Not Reported
Dryhole:	N	Wellstatus:	P

Operatorna:	McFarland Energy, Inc.	Countyname:	Los Angeles
Fieldname:	Salt Lake	Areaname:	Any Area
Section:	21	Township:	01S
Range:	14W	Basemeridi:	SB
Elevation:	200.284	Locationde:	Not Reported
Gissourcec:	gps	Comments:	64002239.ssf
Leasename:	Metropolitan	Wellnumber:	9
Epawell:	N	Hydraulica:	N
Confidenti:	N	Spuddate:	Not Reported
Welldeptha:	0	Redrillfoo:	0
Abandonedd:	Not Reported	Completion:	Not Reported
Directiona:	Directionally drilled	Gissymbol:	POG
Site id:	CAOG11000193024		

AJ295
NNE
1/2 - 1 Mile

OIL_GAS **CAOG11000192181**

Districtnu:	1	Apinumber:	03715129
Blmwell:	N	Redrillcan:	Not Reported
Dryhole:	N	Wellstatus:	P
Operatorna:	McFarland Energy, Inc.	Countyname:	Los Angeles
Fieldname:	Salt Lake	Areaname:	Any Area
Section:	21	Township:	01S
Range:	14W	Basemeridi:	SB
Elevation:	198.315	Locationde:	Not Reported
Gissourcec:	gps	Comments:	64002239.ssf
Leasename:	Gilmore	Wellnumber:	1
Epawell:	N	Hydraulica:	N
Confidenti:	N	Spuddate:	Not Reported
Welldeptha:	0	Redrillfoo:	0
Abandonedd:	Not Reported	Completion:	Not Reported
Directiona:	Directionally drilled	Gissymbol:	POG
Site id:	CAOG11000192181		

AF296
NE
1/2 - 1 Mile

OIL_GAS **CAOG11000210525**

Districtnu:	1	Apinumber:	03714909
Blmwell:	N	Redrillcan:	Not Reported
Dryhole:	N	Wellstatus:	P
Operatorna:	Southern California Edison Co.	Countyname:	Los Angeles
Fieldname:	Salt Lake	Areaname:	Any Area
Section:	21	Township:	01S
Range:	14W	Basemeridi:	SB
Elevation:	Not Reported	Locationde:	Not Reported
Gissourcec:	hud	Comments:	Not Reported
Leasename:	Not Reported	Wellnumber:	1
Epawell:	N	Hydraulica:	N
Confidenti:	N	Spuddate:	Not Reported
Welldeptha:	0	Redrillfoo:	0
Abandonedd:	Not Reported	Completion:	Not Reported
Directiona:	Unknown	Gissymbol:	POG
Site id:	CAOG11000210525		

Map ID
Direction
Distance

Database EDR ID Number

AJ297
NNE
1/2 - 1 Mile

OIL_GAS **CAOG11000214636**

Districtnu:	1	Apinumber:	03721193
Blmwell:	N	Redrillcan:	Not Reported
Dryhole:	N	Wellstatus:	P
Operatorna:	McFarland Energy, Inc.	Countyname:	Los Angeles
Fieldname:	Salt Lake	Areaname:	Any Area
Section:	21	Township:	01S
Range:	14W	Basemeridi:	SB
Elevation:	Not Reported	Locationde:	Not Reported
Gissourcec:	hud	Comments:	Not Reported
Leasename:	U-168	Wellnumber:	1
Epawell:	N	Hydraulica:	N
Confidenti:	N	Spuddate:	Not Reported
Welldeptha:	0	Redrillfoo:	0
Abandonedd:	Not Reported	Completion:	Not Reported
Directiona:	Directionally drilled	Gissymbol:	POG
Site id:	CAOG11000214636		

AJ298
NNE
1/2 - 1 Mile

OIL_GAS **CAOG11000192188**

Districtnu:	1	Apinumber:	03715136
Blmwell:	N	Redrillcan:	Not Reported
Dryhole:	N	Wellstatus:	P
Operatorna:	McFarland Energy, Inc.	Countyname:	Los Angeles
Fieldname:	Salt Lake	Areaname:	Any Area
Section:	21	Township:	01S
Range:	14W	Basemeridi:	SB
Elevation:	195.474	Locationde:	Not Reported
Gissourcec:	gps	Comments:	64002239.ssf
Leasename:	Metropolitan	Wellnumber:	2
Epawell:	N	Hydraulica:	N
Confidenti:	N	Spuddate:	Not Reported
Welldeptha:	0	Redrillfoo:	0
Abandonedd:	Not Reported	Completion:	Not Reported
Directiona:	Directionally drilled	Gissymbol:	POG
Site id:	CAOG11000192188		

AJ299
NNE
1/2 - 1 Mile

OIL_GAS **CAOG11000214637**

Districtnu:	1	Apinumber:	03721194
Blmwell:	N	Redrillcan:	Not Reported
Dryhole:	N	Wellstatus:	P
Operatorna:	McFarland Energy, Inc.	Countyname:	Los Angeles
Fieldname:	Salt Lake	Areaname:	Any Area
Section:	21	Township:	01S
Range:	14W	Basemeridi:	SB
Elevation:	Not Reported	Locationde:	Not Reported
Gissourcec:	hud	Comments:	Not Reported
Leasename:	U-168	Wellnumber:	2

Epawell:	N	Hydraulica:	N
Confidenti:	N	Spuddate:	Not Reported
Welldeptha:	0	Redrillfoo:	0
Abandonedd:	Not Reported	Completion:	Not Reported
Directiona:	Directionally drilled	Gissymbol:	POG
Site id:	CAOG11000214637		

AJ300
NNE
1/2 - 1 Mile

OIL_GAS **CAOG11000192184**

Districtnu:	1	Apinumber:	03715132
Blmwell:	N	Redrillcan:	Not Reported
Dryhole:	N	Wellstatus:	P
Operatorna:	McFarland Energy, Inc.	Countyname:	Los Angeles
Fieldname:	Salt Lake	Areaname:	Any Area
Section:	21	Township:	01S
Range:	14W	Basemeridi:	SB
Elevation:	196.958	Locationde:	Not Reported
Gissourcec:	gps	Comments:	64002239.ssf
Leasename:	Gilmore	Wellnumber:	5
Epawell:	N	Hydraulica:	N
Confidenti:	N	Spuddate:	Not Reported
Welldeptha:	0	Redrillfoo:	0
Abandonedd:	Not Reported	Completion:	Not Reported
Directiona:	Directionally drilled	Gissymbol:	POG
Site id:	CAOG11000192184		

AJ301
NNE
1/2 - 1 Mile

OIL_GAS **CAOG11000192187**

Districtnu:	1	Apinumber:	03715135
Blmwell:	N	Redrillcan:	Not Reported
Dryhole:	N	Wellstatus:	P
Operatorna:	McFarland Energy, Inc.	Countyname:	Los Angeles
Fieldname:	Salt Lake	Areaname:	Any Area
Section:	21	Township:	01S
Range:	14W	Basemeridi:	SB
Elevation:	198.101	Locationde:	Not Reported
Gissourcec:	gps	Comments:	64002239.ssf
Leasename:	Metropolitan	Wellnumber:	1
Epawell:	N	Hydraulica:	N
Confidenti:	N	Spuddate:	Not Reported
Welldeptha:	0	Redrillfoo:	0
Abandonedd:	Not Reported	Completion:	Not Reported
Directiona:	Directionally drilled	Gissymbol:	POG
Site id:	CAOG11000192187		

AJ302
NNE
1/2 - 1 Mile

OIL_GAS **CAOG11000214223**

Districtnu:	1	Apinumber:	03721227
Blmwell:	N	Redrillcan:	Not Reported
Dryhole:	N	Wellstatus:	P

Operatorna:	McFarland Energy, Inc.	Countyname:	Los Angeles
Fieldname:	Salt Lake	Areaname:	Any Area
Section:	21	Township:	01S
Range:	14W	Basemeridi:	SB
Elevation:	Not Reported	Locationde:	Not Reported
Gissourcec:	hud	Comments:	Not Reported
Leasename:	U-168	Wellnumber:	3
Epawell:	N	Hydraulica:	N
Confidenti:	N	Spuddate:	Not Reported
Welldeptha:	0	Redrillfoo:	0
Abandonedd:	Not Reported	Completion:	Not Reported
Directiona:	Directionally drilled	Gissymbol:	POG
Site id:	CAOG11000214223		

AJ303
NNE
1/2 - 1 Mile

OIL_GAS **CAOG11000193277**

Districtnu:	1	Apinumber:	03721131
Blmwell:	N	Redrillcan:	Not Reported
Dryhole:	N	Wellstatus:	P
Operatorna:	McFarland Energy, Inc.	Countyname:	Los Angeles
Fieldname:	Salt Lake	Areaname:	Any Area
Section:	21	Township:	01S
Range:	14W	Basemeridi:	SB
Elevation:	197.189	Locationde:	Not Reported
Gissourcec:	gps	Comments:	64002239.ssf
Leasename:	Oakwood	Wellnumber:	6
Epawell:	N	Hydraulica:	N
Confidenti:	N	Spuddate:	Not Reported
Welldeptha:	0	Redrillfoo:	0
Abandonedd:	Not Reported	Completion:	Not Reported
Directiona:	Directionally drilled	Gissymbol:	POG
Site id:	CAOG11000193277		

AJ304
NNE
1/2 - 1 Mile

OIL_GAS **CAOG11000214224**

Districtnu:	1	Apinumber:	03721228
Blmwell:	N	Redrillcan:	Not Reported
Dryhole:	N	Wellstatus:	P
Operatorna:	McFarland Energy, Inc.	Countyname:	Los Angeles
Fieldname:	Salt Lake	Areaname:	Any Area
Section:	21	Township:	01S
Range:	14W	Basemeridi:	SB
Elevation:	Not Reported	Locationde:	Not Reported
Gissourcec:	hud	Comments:	Not Reported
Leasename:	U-169	Wellnumber:	2
Epawell:	N	Hydraulica:	N
Confidenti:	N	Spuddate:	Not Reported
Welldeptha:	0	Redrillfoo:	0
Abandonedd:	Not Reported	Completion:	Not Reported
Directiona:	Unknown	Gissymbol:	POG
Site id:	CAOG11000214224		

Map ID
Direction
Distance

Database EDR ID Number

AI305
NW
1/2 - 1 Mile

OIL_GAS **CAOG11000210737**

Districtnu:	1	Apinumber:	03715166
Blmwell:	N	Redrillcan:	Not Reported
Dryhole:	N	Wellstatus:	P
Operatorna:	Chevron U.S.A. Inc.	Countyname:	Los Angeles
Fieldname:	Salt Lake	Areaname:	Any Area
Section:	20	Township:	01S
Range:	14W	Basemeridi:	SB
Elevation:	Not Reported	Locationde:	Not Reported
Gissourcec:	hud	Comments:	Not Reported
Leasename:	Not Reported	Wellnumber:	121
Epawell:	N	Hydraulica:	N
Confidenti:	N	Spuddate:	Not Reported
Welldeptha:	0	Redrillfoo:	0
Abandonedd:	Not Reported	Completion:	Not Reported
Directiona:	Unknown	Gissymbol:	POG
Site id:	CAOG11000210737		

AJ306
NNE
1/2 - 1 Mile

OIL_GAS **CAOG11000192183**

Districtnu:	1	Apinumber:	03715131
Blmwell:	N	Redrillcan:	Not Reported
Dryhole:	N	Wellstatus:	P
Operatorna:	McFarland Energy, Inc.	Countyname:	Los Angeles
Fieldname:	Salt Lake	Areaname:	Any Area
Section:	21	Township:	01S
Range:	14W	Basemeridi:	SB
Elevation:	198.789	Locationde:	Not Reported
Gissourcec:	gps	Comments:	64002239.ssf
Leasename:	Gilmore	Wellnumber:	3
Epawell:	N	Hydraulica:	N
Confidenti:	N	Spuddate:	Not Reported
Welldeptha:	0	Redrillfoo:	0
Abandonedd:	Not Reported	Completion:	Not Reported
Directiona:	Directionally drilled	Gissymbol:	POG
Site id:	CAOG11000192183		

AJ307
NNE
1/2 - 1 Mile

OIL_GAS **CAOG11000193272**

Districtnu:	1	Apinumber:	03721119
Blmwell:	N	Redrillcan:	Not Reported
Dryhole:	N	Wellstatus:	P
Operatorna:	McFarland Energy, Inc.	Countyname:	Los Angeles
Fieldname:	Salt Lake	Areaname:	Any Area
Section:	21	Township:	01S
Range:	14W	Basemeridi:	SB
Elevation:	196.429	Locationde:	Not Reported
Gissourcec:	gps	Comments:	64002239.ssf
Leasename:	Oakwood	Wellnumber:	5

Epawell:	N	Hydraulica:	N
Confidenti:	N	Spuddate:	Not Reported
Welldeptha:	0	Redrillfoo:	0
Abandonedd:	Not Reported	Completion:	Not Reported
Directiona:	Directionally drilled	Gissymbol:	POG
Site id:	CAOG11000193272		

AJ308
NNE
1/2 - 1 Mile

OIL_GAS **CAOG11000193256**

Districtnu:	1	Apinumber:	03721090
Blmwell:	N	Redrillcan:	Not Reported
Dryhole:	N	Wellstatus:	P
Operatorna:	McFarland Energy, Inc.	Countyname:	Los Angeles
Fieldname:	Salt Lake	Areaname:	Any Area
Section:	21	Township:	01S
Range:	14W	Basemeridi:	SB
Elevation:	197.855	Locationde:	Not Reported
Gissourcec:	gps	Comments:	64002239.ssf
Leasename:	Oakwood	Wellnumber:	2
Epawell:	N	Hydraulica:	N
Confidenti:	N	Spuddate:	Not Reported
Welldeptha:	0	Redrillfoo:	0
Abandonedd:	Not Reported	Completion:	Not Reported
Directiona:	Directionally drilled	Gissymbol:	POG
Site id:	CAOG11000193256		

AJ309
NNE
1/2 - 1 Mile

OIL_GAS **CAOG11000189038**

Districtnu:	1	Apinumber:	03702957
Blmwell:	N	Redrillcan:	Not Reported
Dryhole:	N	Wellstatus:	P
Operatorna:	McFarland Energy, Inc.	Countyname:	Los Angeles
Fieldname:	Salt Lake	Areaname:	Any Area
Section:	21	Township:	01S
Range:	14W	Basemeridi:	SB
Elevation:	196.23	Locationde:	Not Reported
Gissourcec:	gps	Comments:	64002239.ssf
Leasename:	Gilmore	Wellnumber:	8
Epawell:	N	Hydraulica:	N
Confidenti:	N	Spuddate:	Not Reported
Welldeptha:	0	Redrillfoo:	0
Abandonedd:	Not Reported	Completion:	Not Reported
Directiona:	Unknown	Gissymbol:	POG
Site id:	CAOG11000189038		

AJ310
NNE
1/2 - 1 Mile

OIL_GAS **CAOG11000193262**

Districtnu:	1	Apinumber:	03721100
Blmwell:	N	Redrillcan:	Not Reported
Dryhole:	N	Wellstatus:	P

Operatorna:	McFarland Energy, Inc.	Countyname:	Los Angeles
Fieldname:	Salt Lake	Areaname:	Any Area
Section:	21	Township:	01S
Range:	14W	Basemeridi:	SB
Elevation:	197.607	Locationde:	Not Reported
Gissourcec:	gps	Comments:	64002239.ssf
Leasename:	Oakwood	Wellnumber:	4
Epawell:	N	Hydraulica:	N
Confidenti:	N	Spuddate:	Not Reported
Welldeptha:	0	Redrillfoo:	0
Abandonedd:	Not Reported	Completion:	Not Reported
Directiona:	Directionally drilled	Gissymbol:	POG
Site id:	CAOG11000193262		

AJ311
NNE
1/2 - 1 Mile

OIL_GAS **CAOG11000193259**

Districtnu:	1	Apinumber:	03721094
Blmwell:	N	Redrillcan:	Not Reported
Dryhole:	N	Wellstatus:	P
Operatorna:	McFarland Energy, Inc.	Countyname:	Los Angeles
Fieldname:	Salt Lake	Areaname:	Any Area
Section:	21	Township:	01S
Range:	14W	Basemeridi:	SB
Elevation:	197.983	Locationde:	Not Reported
Gissourcec:	gps	Comments:	64002239.ssf
Leasename:	Oakwood	Wellnumber:	3
Epawell:	N	Hydraulica:	N
Confidenti:	N	Spuddate:	Not Reported
Welldeptha:	0	Redrillfoo:	0
Abandonedd:	Not Reported	Completion:	Not Reported
Directiona:	Directionally drilled	Gissymbol:	POG
Site id:	CAOG11000193259		

AJ312
NNE
1/2 - 1 Mile

OIL_GAS **CAOG11000192173**

Districtnu:	1	Apinumber:	03715048
Blmwell:	N	Redrillcan:	Not Reported
Dryhole:	N	Wellstatus:	P
Operatorna:	McFarland Energy, Inc.	Countyname:	Los Angeles
Fieldname:	Salt Lake	Areaname:	Any Area
Section:	21	Township:	01S
Range:	14W	Basemeridi:	SB
Elevation:	201.429	Locationde:	Not Reported
Gissourcec:	gps	Comments:	64002239.ssf
Leasename:	Metropolitan	Wellnumber:	4
Epawell:	N	Hydraulica:	N
Confidenti:	N	Spuddate:	Not Reported
Welldeptha:	0	Redrillfoo:	0
Abandonedd:	Not Reported	Completion:	Not Reported
Directiona:	Directionally drilled	Gissymbol:	POG
Site id:	CAOG11000192173		

Map ID
Direction
Distance

Database EDR ID Number

AJ313
NNE
1/2 - 1 Mile

OIL_GAS **CAOG11000193149**

Districtnu:	1	Apinumber:	03720577
Blmwell:	N	Redrillcan:	Not Reported
Dryhole:	N	Wellstatus:	P
Operatorna:	McFarland Energy, Inc.	Countyname:	Los Angeles
Fieldname:	Salt Lake	Areaname:	Any Area
Section:	21	Township:	01S
Range:	14W	Basemeridi:	SB
Elevation:	199.691	Locationde:	Not Reported
Gissourcec:	gps	Comments:	64002239.ssf
Leasename:	Gilmore	Wellnumber:	12
Epawell:	N	Hydraulica:	N
Confidenti:	N	Spuddate:	Not Reported
Welldeptha:	0	Redrillfoo:	0
Abandonedd:	Not Reported	Completion:	Not Reported
Directiona:	Directionally drilled	Gissymbol:	POG
Site id:	CAOG11000193149		

AJ314
NNE
1/2 - 1 Mile

OIL_GAS **CAOG11000193150**

Districtnu:	1	Apinumber:	03720607
Blmwell:	N	Redrillcan:	Not Reported
Dryhole:	N	Wellstatus:	P
Operatorna:	McFarland Energy, Inc.	Countyname:	Los Angeles
Fieldname:	Salt Lake	Areaname:	Any Area
Section:	21	Township:	01S
Range:	14W	Basemeridi:	SB
Elevation:	200.373	Locationde:	Not Reported
Gissourcec:	gps	Comments:	64002239.ssf
Leasename:	Gilmore	Wellnumber:	13
Epawell:	N	Hydraulica:	N
Confidenti:	N	Spuddate:	Not Reported
Welldeptha:	0	Redrillfoo:	0
Abandonedd:	Not Reported	Completion:	Not Reported
Directiona:	Directionally drilled	Gissymbol:	POG
Site id:	CAOG11000193150		

AJ315
NNE
1/2 - 1 Mile

OIL_GAS **CAOG11000192185**

Districtnu:	1	Apinumber:	03715133
Blmwell:	N	Redrillcan:	Not Reported
Dryhole:	N	Wellstatus:	P
Operatorna:	McFarland Energy, Inc.	Countyname:	Los Angeles
Fieldname:	Salt Lake	Areaname:	Any Area
Section:	21	Township:	01S
Range:	14W	Basemeridi:	SB
Elevation:	200.163	Locationde:	Not Reported
Gissourcec:	gps	Comments:	64002239.ssf
Leasename:	Gilmore	Wellnumber:	6

Epawell:	N	Hydraulica:	N
Confidenti:	N	Spuddate:	Not Reported
Welldeptha:	0	Redrillfoo:	0
Abandonedd:	Not Reported	Completion:	Not Reported
Directiona:	Directionally drilled	Gissymbol:	POG
Site id:	CAOG11000192185		

AJ316
NNE
1/2 - 1 Mile

OIL_GAS **CAOG11000193158**

Districtnu:	1	Apinumber:	03720662
Blmwell:	N	Redrillcan:	Not Reported
Dryhole:	N	Wellstatus:	P
Operatorna:	McFarland Energy, Inc.	Countyname:	Los Angeles
Fieldname:	Salt Lake	Areaname:	Any Area
Section:	21	Township:	01S
Range:	14W	Basemeridi:	SB
Elevation:	201.391	Locationde:	Not Reported
Gissourcec:	gps	Comments:	64002239.ssf
Leasename:	Gilmore	Wellnumber:	16
Epawell:	N	Hydraulica:	N
Confidenti:	N	Spuddate:	Not Reported
Welldeptha:	0	Redrillfoo:	0
Abandonedd:	Not Reported	Completion:	Not Reported
Directiona:	Directionally drilled	Gissymbol:	PWD
Site id:	CAOG11000193158		

AJ317
NNE
1/2 - 1 Mile

OIL_GAS **CAOG11000192186**

Districtnu:	1	Apinumber:	03715134
Blmwell:	N	Redrillcan:	Not Reported
Dryhole:	N	Wellstatus:	P
Operatorna:	McFarland Energy, Inc.	Countyname:	Los Angeles
Fieldname:	Salt Lake	Areaname:	Any Area
Section:	21	Township:	01S
Range:	14W	Basemeridi:	SB
Elevation:	198.928	Locationde:	Not Reported
Gissourcec:	gps	Comments:	64002239.ssf
Leasename:	Gilmore	Wellnumber:	7
Epawell:	N	Hydraulica:	N
Confidenti:	N	Spuddate:	Not Reported
Welldeptha:	0	Redrillfoo:	0
Abandonedd:	Not Reported	Completion:	Not Reported
Directiona:	Unknown	Gissymbol:	POG
Site id:	CAOG11000192186		

AJ318
NNE
1/2 - 1 Mile

OIL_GAS **CAOG11000193157**

Districtnu:	1	Apinumber:	03720647
Blmwell:	N	Redrillcan:	Not Reported
Dryhole:	N	Wellstatus:	P

Operatorna:	McFarland Energy, Inc.	Countyname:	Los Angeles
Fieldname:	Salt Lake	Areaname:	Any Area
Section:	21	Township:	01S
Range:	14W	Basemeridi:	SB
Elevation:	200.299	Locationde:	Not Reported
Gissourcec:	gps	Comments:	64002239.ssf
Leasename:	Gilmore	Wellnumber:	15
Epawell:	N	Hydraulica:	N
Confidenti:	N	Spuddate:	Not Reported
Welldeptha:	0	Redrillfoo:	0
Abandonedd:	Not Reported	Completion:	Not Reported
Directiona:	Directionally drilled	Gissymbol:	POG
Site id:	CAOG11000193157		

AJ319
NNE **OIL_GAS** **CAOG11000192182**
1/2 - 1 Mile

Districtnu:	1	Apinumber:	03715130
Blmwell:	N	Redrillcan:	Not Reported
Dryhole:	N	Wellstatus:	P
Operatorna:	McFarland Energy, Inc.	Countyname:	Los Angeles
Fieldname:	Salt Lake	Areaname:	Any Area
Section:	21	Township:	01S
Range:	14W	Basemeridi:	SB
Elevation:	198.414	Locationde:	Not Reported
Gissourcec:	gps	Comments:	64002239.ssf
Leasename:	Gilmore	Wellnumber:	2
Epawell:	N	Hydraulica:	N
Confidenti:	N	Spuddate:	Not Reported
Welldeptha:	0	Redrillfoo:	0
Abandonedd:	Not Reported	Completion:	Not Reported
Directiona:	Directionally drilled	Gissymbol:	POG
Site id:	CAOG11000192182		

AJ320
NNE **OIL_GAS** **CAOG11000193178**
1/2 - 1 Mile

Districtnu:	1	Apinumber:	03720826
Blmwell:	N	Redrillcan:	Not Reported
Dryhole:	N	Wellstatus:	P
Operatorna:	McFarland Energy, Inc.	Countyname:	Los Angeles
Fieldname:	Salt Lake	Areaname:	Any Area
Section:	21	Township:	01S
Range:	14W	Basemeridi:	SB
Elevation:	198.09	Locationde:	Not Reported
Gissourcec:	gps	Comments:	64002239.ssf
Leasename:	Oakwood	Wellnumber:	1
Epawell:	N	Hydraulica:	N
Confidenti:	N	Spuddate:	Not Reported
Welldeptha:	0	Redrillfoo:	0
Abandonedd:	Not Reported	Completion:	Not Reported
Directiona:	Directionally drilled	Gissymbol:	POG
Site id:	CAOG11000193178		

Map ID
Direction
Distance

Database EDR ID Number

AE321
NNE
1/2 - 1 Mile

OIL_GAS **CAOG11000210316**

Districtnu:	1	Apinumber:	03714630
Blmwell:	N	Redrillcan:	Not Reported
Dryhole:	N	Wellstatus:	P
Operatorna:	Gilmore Oil Company	Countyname:	Los Angeles
Fieldname:	Salt Lake	Areaname:	Any Area
Section:	21	Township:	01S
Range:	14W	Basemeridi:	SB
Elevation:	Not Reported	Locationde:	Not Reported
Gissourcec:	hud	Comments:	Not Reported
Leasename:	Not Reported	Wellnumber:	3
Epawell:	N	Hydraulica:	N
Confidenti:	N	Spuddate:	Not Reported
Welldeptha:	0	Redrillfoo:	0
Abandonedd:	Not Reported	Completion:	Not Reported
Directiona:	Unknown	Gissymbol:	POG
Site id:	CAOG11000210316		

AJ322
NNE
1/2 - 1 Mile

OIL_GAS **CAOG11000193071**

Districtnu:	1	Apinumber:	03720251
Blmwell:	N	Redrillcan:	Not Reported
Dryhole:	N	Wellstatus:	P
Operatorna:	McFarland Energy, Inc.	Countyname:	Los Angeles
Fieldname:	Salt Lake	Areaname:	Any Area
Section:	21	Township:	01S
Range:	14W	Basemeridi:	SB
Elevation:	198.427	Locationde:	Not Reported
Gissourcec:	gps	Comments:	64002239.ssf
Leasename:	Gilmore	Wellnumber:	10
Epawell:	N	Hydraulica:	N
Confidenti:	N	Spuddate:	Not Reported
Welldeptha:	0	Redrillfoo:	0
Abandonedd:	Not Reported	Completion:	Not Reported
Directiona:	Directionally drilled	Gissymbol:	POG
Site id:	CAOG11000193071		

AJ323
NNE
1/2 - 1 Mile

OIL_GAS **CAOG11000193083**

Districtnu:	1	Apinumber:	03720314
Blmwell:	N	Redrillcan:	Not Reported
Dryhole:	N	Wellstatus:	P
Operatorna:	McFarland Energy, Inc.	Countyname:	Los Angeles
Fieldname:	Salt Lake	Areaname:	Any Area
Section:	21	Township:	01S
Range:	14W	Basemeridi:	SB
Elevation:	197.339	Locationde:	Not Reported
Gissourcec:	gps	Comments:	64002239.ssf
Leasename:	Gilmore	Wellnumber:	4

Epawell:	N	Hydraulica:	N
Confidenti:	N	Spuddate:	Not Reported
Welldeptha:	0	Redrillfoo:	0
Abandonedd:	Not Reported	Completion:	Not Reported
Directiona:	Unknown	Gissymbol:	PWD
Site id:	CAOG11000193083		

AJ324
NNE
1/2 - 1 Mile

OIL_GAS **CAOG11000193084**

Districtnu:	1	Apinumber:	03720314
Blmwell:	N	Redrillcan:	Not Reported
Dryhole:	N	Wellstatus:	P
Operatorna:	McFarland Energy, Inc.	Countyname:	Los Angeles
Fieldname:	Salt Lake	Areaname:	Any Area
Section:	21	Township:	01S
Range:	14W	Basemeridi:	SB
Elevation:	197.339	Locationde:	Not Reported
Gissourcec:	gps	Comments:	64002239.ssf
Leasename:	Gilmore	Wellnumber:	4
Epawell:	N	Hydraulica:	N
Confidenti:	N	Spuddate:	Not Reported
Welldeptha:	0	Redrillfoo:	0
Abandonedd:	Not Reported	Completion:	Not Reported
Directiona:	Unknown	Gissymbol:	PWD
Site id:	CAOG11000193084		

AJ325
NNE
1/2 - 1 Mile

OIL_GAS **CAOG11000193086**

Districtnu:	1	Apinumber:	03720354
Blmwell:	N	Redrillcan:	Not Reported
Dryhole:	N	Wellstatus:	P
Operatorna:	McFarland Energy, Inc.	Countyname:	Los Angeles
Fieldname:	Salt Lake	Areaname:	Any Area
Section:	21	Township:	01S
Range:	14W	Basemeridi:	SB
Elevation:	197.946	Locationde:	Not Reported
Gissourcec:	gps	Comments:	64002239.ssf
Leasename:	U-93	Wellnumber:	7
Epawell:	N	Hydraulica:	N
Confidenti:	N	Spuddate:	Not Reported
Welldeptha:	0	Redrillfoo:	0
Abandonedd:	Not Reported	Completion:	Not Reported
Directiona:	Directionally drilled	Gissymbol:	POG
Site id:	CAOG11000193086		

AJ326
NNE
1/2 - 1 Mile

OIL_GAS **CAOG11000193106**

Districtnu:	1	Apinumber:	03720388
Blmwell:	N	Redrillcan:	Not Reported
Dryhole:	N	Wellstatus:	P

Operatorna:	McFarland Energy, Inc.	Countyname:	Los Angeles
Fieldname:	Salt Lake	Areaname:	Any Area
Section:	21	Township:	01S
Range:	14W	Basemeridi:	SB
Elevation:	200.872	Locationde:	Not Reported
Gissourcec:	gps	Comments:	64002239.ssf
Leasename:	Gilmore	Wellnumber:	14
Epawell:	N	Hydraulica:	N
Confidenti:	N	Spuddate:	Not Reported
Welldeptha:	0	Redrillfoo:	0
Abandonedd:	Not Reported	Completion:	Not Reported
Directiona:	Directionally drilled	Gissymbol:	POG
Site id:	CAOG11000193106		

AJ327
NNE
1/2 - 1 Mile

OIL_GAS **CAOG11000193135**

Districtnu:	1	Apinumber:	03720509
Blmwell:	N	Redrillcan:	Not Reported
Dryhole:	N	Wellstatus:	P
Operatorna:	McFarland Energy, Inc.	Countyname:	Los Angeles
Fieldname:	Salt Lake	Areaname:	Any Area
Section:	21	Township:	01S
Range:	14W	Basemeridi:	SB
Elevation:	206.5	Locationde:	Not Reported
Gissourcec:	gps	Comments:	64002239.ssf
Leasename:	Gilmore	Wellnumber:	11
Epawell:	N	Hydraulica:	N
Confidenti:	N	Spuddate:	Not Reported
Welldeptha:	0	Redrillfoo:	0
Abandonedd:	Not Reported	Completion:	Not Reported
Directiona:	Unknown	Gissymbol:	POG
Site id:	CAOG11000193135		

328
ENE
1/2 - 1 Mile

OIL_GAS **CAOG11000210790**

Districtnu:	1	Apinumber:	03715219
Blmwell:	N	Redrillcan:	Not Reported
Dryhole:	N	Wellstatus:	P
Operatorna:	Chevron U.S.A. Inc.	Countyname:	Los Angeles
Fieldname:	Salt Lake	Areaname:	Any Area
Section:	21	Township:	01S
Range:	14W	Basemeridi:	SB
Elevation:	Not Reported	Locationde:	Not Reported
Gissourcec:	hud	Comments:	Not Reported
Leasename:	Salt Lake	Wellnumber:	50
Epawell:	N	Hydraulica:	N
Confidenti:	N	Spuddate:	Not Reported
Welldeptha:	0	Redrillfoo:	0
Abandonedd:	Not Reported	Completion:	Not Reported
Directiona:	Unknown	Gissymbol:	POG
Site id:	CAOG11000210790		

Map ID
Direction
Distance

Database EDR ID Number

AK329
NNW
1/2 - 1 Mile

OIL_GAS **CAOG11000210725**

Districtnu:	1	Apinumber:	03715154
Blmwell:	N	Redrillcan:	Not Reported
Dryhole:	N	Wellstatus:	P
Operatorna:	Chevron U.S.A. Inc.	Countyname:	Los Angeles
Fieldname:	Salt Lake	Areaname:	Any Area
Section:	20	Township:	01S
Range:	14W	Basemeridi:	SB
Elevation:	Not Reported	Locationde:	Not Reported
Gissourcec:	hud	Comments:	Not Reported
Leasename:	Not Reported	Wellnumber:	99
Epawell:	N	Hydraulica:	N
Confidenti:	N	Spuddate:	Not Reported
Welldeptha:	0	Redrillfoo:	0
Abandonedd:	Not Reported	Completion:	Not Reported
Directiona:	Unknown	Gissymbol:	POG
Site id:	CAOG11000210725		

AE330
NNE
1/2 - 1 Mile

OIL_GAS **CAOG11000210324**

Districtnu:	1	Apinumber:	03714638
Blmwell:	N	Redrillcan:	Not Reported
Dryhole:	N	Wellstatus:	P
Operatorna:	Gilmore Oil Company	Countyname:	Los Angeles
Fieldname:	Salt Lake	Areaname:	Any Area
Section:	21	Township:	01S
Range:	14W	Basemeridi:	SB
Elevation:	Not Reported	Locationde:	Not Reported
Gissourcec:	hud	Comments:	Not Reported
Leasename:	Not Reported	Wellnumber:	11
Epawell:	N	Hydraulica:	N
Confidenti:	N	Spuddate:	Not Reported
Welldeptha:	0	Redrillfoo:	0
Abandonedd:	Not Reported	Completion:	Not Reported
Directiona:	Unknown	Gissymbol:	POG
Site id:	CAOG11000210324		

AG331
NNE
1/2 - 1 Mile

OIL_GAS **CAOG11000210529**

Districtnu:	1	Apinumber:	03714913
Blmwell:	N	Redrillcan:	Not Reported
Dryhole:	N	Wellstatus:	P
Operatorna:	Southern California Edison Co.	Countyname:	Los Angeles
Fieldname:	Salt Lake	Areaname:	Any Area
Section:	21	Township:	01S
Range:	14W	Basemeridi:	SB
Elevation:	Not Reported	Locationde:	Not Reported
Gissourcec:	hud	Comments:	Not Reported
Leasename:	Not Reported	Wellnumber:	5

Epawell:	N	Hydraulica:	N
Confidenti:	N	Spuddate:	Not Reported
Welldeptha:	0	Redrillfoo:	0
Abandonedd:	Not Reported	Completion:	Not Reported
Directiona:	Unknown	Gissymbol:	POG
Site id:	CAOG11000210529		

AF332
NE
1/2 - 1 Mile

OIL_GAS **CAOG11000210526**

Districtnu:	1	Apinumber:	03714910
Blmwell:	N	Redrillcan:	Not Reported
Dryhole:	N	Wellstatus:	P
Operatorna:	Southern California Edison Co.	Countyname:	Los Angeles
Fieldname:	Salt Lake	Areaname:	Any Area
Section:	21	Township:	01S
Range:	14W	Basemeridi:	SB
Elevation:	Not Reported	Locationde:	Not Reported
Gissourcec:	hud	Comments:	Not Reported
Leasename:	Not Reported	Wellnumber:	2
Epawell:	N	Hydraulica:	N
Confidenti:	N	Spuddate:	Not Reported
Welldeptha:	0	Redrillfoo:	0
Abandonedd:	Not Reported	Completion:	Not Reported
Directiona:	Unknown	Gissymbol:	POG
Site id:	CAOG11000210526		

AF333
NE
1/2 - 1 Mile

OIL_GAS **CAOG11000210551**

Districtnu:	1	Apinumber:	03714935
Blmwell:	N	Redrillcan:	Not Reported
Dryhole:	N	Wellstatus:	P
Operatorna:	Southern California Edison Co.	Countyname:	Los Angeles
Fieldname:	Salt Lake	Areaname:	Any Area
Section:	21	Township:	01S
Range:	14W	Basemeridi:	SB
Elevation:	Not Reported	Locationde:	Not Reported
Gissourcec:	hud	Comments:	Not Reported
Leasename:	Clark	Wellnumber:	104
Epawell:	N	Hydraulica:	N
Confidenti:	N	Spuddate:	Not Reported
Welldeptha:	0	Redrillfoo:	0
Abandonedd:	Not Reported	Completion:	Not Reported
Directiona:	Unknown	Gissymbol:	POG
Site id:	CAOG11000210551		

334
ENE
1/2 - 1 Mile

OIL_GAS **CAOG11000210768**

Districtnu:	1	Apinumber:	03715197
Blmwell:	N	Redrillcan:	Not Reported
Dryhole:	N	Wellstatus:	B

Operatorna:	Chevron U.S.A. Inc.	Countyname:	Los Angeles
Fieldname:	Salt Lake	Areaname:	Any Area
Section:	21	Township:	01S
Range:	14W	Basemeridi:	SB
Elevation:	Not Reported	Locationde:	Not Reported
Gissourcec:	hud	Comments:	Not Reported
Leasename:	Salt Lake	Wellnumber:	22
Epawell:	N	Hydraulica:	N
Confidenti:	N	Spuddate:	Not Reported
Welldeptha:	0	Redrillfoo:	0
Abandonedd:	Not Reported	Completion:	Not Reported
Directiona:	Unknown	Gissymbol:	AOG
Site id:	CAOG11000210768		

AL335
NE
1/2 - 1 Mile

OIL_GAS **CAOG11000210774**

Districtnu:	1	Apinumber:	03715203
Blmwell:	N	Redrillcan:	Not Reported
Dryhole:	N	Wellstatus:	P
Operatorna:	Chevron U.S.A. Inc.	Countyname:	Los Angeles
Fieldname:	Salt Lake	Areaname:	Any Area
Section:	21	Township:	01S
Range:	14W	Basemeridi:	SB
Elevation:	Not Reported	Locationde:	Not Reported
Gissourcec:	hud	Comments:	Not Reported
Leasename:	Salt Lake	Wellnumber:	28
Epawell:	N	Hydraulica:	N
Confidenti:	N	Spuddate:	Not Reported
Welldeptha:	0	Redrillfoo:	0
Abandonedd:	Not Reported	Completion:	Not Reported
Directiona:	Unknown	Gissymbol:	POG
Site id:	CAOG11000210774		

AH336
NW
1/2 - 1 Mile

OIL_GAS **CAOG11000210733**

Districtnu:	1	Apinumber:	03715162
Blmwell:	N	Redrillcan:	Not Reported
Dryhole:	N	Wellstatus:	P
Operatorna:	Chevron U.S.A. Inc.	Countyname:	Los Angeles
Fieldname:	Salt Lake	Areaname:	Any Area
Section:	20	Township:	01S
Range:	14W	Basemeridi:	SB
Elevation:	Not Reported	Locationde:	Not Reported
Gissourcec:	hud	Comments:	Not Reported
Leasename:	Not Reported	Wellnumber:	116
Epawell:	N	Hydraulica:	N
Confidenti:	N	Spuddate:	Not Reported
Welldeptha:	0	Redrillfoo:	0
Abandonedd:	Not Reported	Completion:	Not Reported
Directiona:	Unknown	Gissymbol:	POG
Site id:	CAOG11000210733		

Map ID
Direction
Distance

Database EDR ID Number

AL337
NE
1/2 - 1 Mile

OIL_GAS **CAOG11000210550**

Districtnu:	1	Apinumber:	03714934
Blmwell:	N	Redrillcan:	Not Reported
Dryhole:	N	Wellstatus:	I
Operatorna:	Southern California Edison Co.	Countyname:	Los Angeles
Fieldname:	Salt Lake	Areaname:	Any Area
Section:	21	Township:	01S
Range:	14W	Basemeridi:	SB
Elevation:	Not Reported	Locationde:	Not Reported
Gissourcec:	hud	Comments:	Not Reported
Leasename:	Clark	Wellnumber:	103
Epawell:	N	Hydraulica:	N
Confidenti:	N	Spuddate:	Not Reported
Welldeptha:	0	Redrillfoo:	0
Abandonedd:	Not Reported	Completion:	Not Reported
Directiona:	Unknown	Gissymbol:	AOG
Site id:	CAOG11000210550		

338
NW
1/2 - 1 Mile

OIL_GAS **CAOG11000210736**

Districtnu:	1	Apinumber:	03715165
Blmwell:	N	Redrillcan:	Not Reported
Dryhole:	N	Wellstatus:	P
Operatorna:	Chevron U.S.A. Inc.	Countyname:	Los Angeles
Fieldname:	Salt Lake	Areaname:	Any Area
Section:	20	Township:	01S
Range:	14W	Basemeridi:	SB
Elevation:	Not Reported	Locationde:	Not Reported
Gissourcec:	hud	Comments:	Not Reported
Leasename:	Not Reported	Wellnumber:	120
Epawell:	N	Hydraulica:	N
Confidenti:	N	Spuddate:	Not Reported
Welldeptha:	0	Redrillfoo:	0
Abandonedd:	Not Reported	Completion:	Not Reported
Directiona:	Unknown	Gissymbol:	POG
Site id:	CAOG11000210736		

AM339
NNE
1/2 - 1 Mile

OIL_GAS **CAOG11000210530**

Districtnu:	1	Apinumber:	03714914
Blmwell:	N	Redrillcan:	Not Reported
Dryhole:	N	Wellstatus:	P
Operatorna:	Southern California Edison Co.	Countyname:	Los Angeles
Fieldname:	Salt Lake	Areaname:	Any Area
Section:	21	Township:	01S
Range:	14W	Basemeridi:	SB
Elevation:	Not Reported	Locationde:	Not Reported
Gissourcec:	hud	Comments:	Not Reported
Leasename:	Not Reported	Wellnumber:	6

Epawell:	N	Hydraulica:	N
Confidenti:	N	Spuddate:	Not Reported
Welldeptha:	0	Redrillfoo:	0
Abandonedd:	Not Reported	Completion:	Not Reported
Directiona:	Unknown	Gissymbol:	POG
Site id:	CAOG11000210530		

AK340
NNW
1/2 - 1 Mile

OIL_GAS **CAOG11000210308**

Districtnu:	1	Apinumber:	03714622
Blmwell:	N	Redrillcan:	Not Reported
Dryhole:	N	Wellstatus:	I
Operatorna:	Garbutt Oil Co. (A. M. Stephens Co.)		
Countyname:	Los Angeles	Fieldname:	Salt Lake
Areaname:	Any Area	Section:	20
Township:	01S	Range:	14W
Basemeridi:	SB	Elevation:	Not Reported
Locationde:	Not Reported	Gissourcec:	hud
Comments:	Not Reported	Leasename:	Not Reported
Wellnumber:	6	Epawell:	N
Hydraulica:	N	Confidenti:	N
Spuddate:	Not Reported	Welldeptha:	0
Redrillfoo:	0	Abandonedd:	Not Reported
Completion:	Not Reported	Directiona:	Unknown
Gissymbol:	AOG	Site id:	CAOG11000210308

AM341
NNE
1/2 - 1 Mile

OIL_GAS **CAOG11000210317**

Districtnu:	1	Apinumber:	03714631
Blmwell:	N	Redrillcan:	Not Reported
Dryhole:	N	Wellstatus:	P
Operatorna:	Gilmore Oil Company	Countyname:	Los Angeles
Fieldname:	Salt Lake	Areaname:	Any Area
Section:	21	Township:	01S
Range:	14W	Basemeridi:	SB
Elevation:	Not Reported	Locationde:	Not Reported
Gissourcec:	hud	Comments:	Not Reported
Leasename:	Not Reported	Wellnumber:	4
Epawell:	N	Hydraulica:	N
Confidenti:	N	Spuddate:	Not Reported
Welldeptha:	0	Redrillfoo:	0
Abandonedd:	Not Reported	Completion:	Not Reported
Directiona:	Unknown	Gissymbol:	POG
Site id:	CAOG11000210317		

AN342
NE
1/2 - 1 Mile

OIL_GAS **CAOG11000210537**

Districtnu:	1	Apinumber:	03714921
Blmwell:	N	Redrillcan:	Not Reported
Dryhole:	N	Wellstatus:	P

Operatorna:	Southern California Edison Co.	Countyname:	Los Angeles
Fieldname:	Salt Lake	Areaname:	Any Area
Section:	21	Township:	01S
Range:	14W	Basemeridi:	SB
Elevation:	Not Reported	Locationde:	Not Reported
Gissourcec:	hud	Comments:	Not Reported
Leasename:	Not Reported	Wellnumber:	13
Epawell:	N	Hydraulica:	N
Confidenti:	N	Spuddate:	Not Reported
Welldeptha:	0	Redrillfoo:	0
Abandonedd:	Not Reported	Completion:	Not Reported
Directiona:	Unknown	Gissymbol:	POG
Site id:	CAOG11000210537		

AH343
NW
1/2 - 1 Mile

OIL_GAS **CAOG11000210734**

Districtnu:	1	Apinumber:	03715163
Blmwell:	N	Redrillcan:	Not Reported
Dryhole:	N	Wellstatus:	P
Operatorna:	Chevron U.S.A. Inc.	Countyname:	Los Angeles
Fieldname:	Salt Lake	Areaname:	Any Area
Section:	20	Township:	01S
Range:	14W	Basemeridi:	SB
Elevation:	Not Reported	Locationde:	Not Reported
Gissourcec:	hud	Comments:	Not Reported
Leasename:	Not Reported	Wellnumber:	117
Epawell:	N	Hydraulica:	N
Confidenti:	N	Spuddate:	Not Reported
Welldeptha:	0	Redrillfoo:	0
Abandonedd:	Not Reported	Completion:	Not Reported
Directiona:	Unknown	Gissymbol:	POG
Site id:	CAOG11000210734		

AN344
NE
1/2 - 1 Mile

OIL_GAS **CAOG11000210552**

Districtnu:	1	Apinumber:	03714936
Blmwell:	N	Redrillcan:	Not Reported
Dryhole:	N	Wellstatus:	P
Operatorna:	Southern California Edison Co.	Countyname:	Los Angeles
Fieldname:	Salt Lake	Areaname:	Any Area
Section:	21	Township:	01S
Range:	14W	Basemeridi:	SB
Elevation:	Not Reported	Locationde:	Not Reported
Gissourcec:	hud	Comments:	Not Reported
Leasename:	Clark	Wellnumber:	105
Epawell:	N	Hydraulica:	N
Confidenti:	N	Spuddate:	Not Reported
Welldeptha:	0	Redrillfoo:	0
Abandonedd:	Not Reported	Completion:	Not Reported
Directiona:	Unknown	Gissymbol:	POG
Site id:	CAOG11000210552		

GEOCHECK® - PHYSICAL SETTING SOURCE MAP FINDINGS
RADON

AREA RADON INFORMATION

State Database: CA Radon

Radon Test Results

Zipcode	Num Tests	> 4 pCi/L
90036	48	1

Federal EPA Radon Zone for LOS ANGELES County: 2

Note: Zone 1 indoor average level > 4 pCi/L.
: Zone 2 indoor average level >= 2 pCi/L and <= 4 pCi/L.
: Zone 3 indoor average level < 2 pCi/L.

Federal Area Radon Information for LOS ANGELES COUNTY, CA

Number of sites tested: 63

Area	Average Activity	% <4 pCi/L	% 4-20 pCi/L	% >20 pCi/L
Living Area - 1st Floor	0.711 pCi/L	98%	2%	0%
Living Area - 2nd Floor	Not Reported	Not Reported	Not Reported	Not Reported
Basement	0.933 pCi/L	100%	0%	0%

PHYSICAL SETTING SOURCE RECORDS SEARCHED

TOPOGRAPHIC INFORMATION

USGS 7.5' Digital Elevation Model (DEM)
Source: United States Geologic Survey
EDR acquired the USGS 7.5' Digital Elevation Model in 2002 and updated it in 2006. The 7.5 minute DEM corresponds to the USGS 1:24,000- and 1:25,000-scale topographic quadrangle maps. The DEM provides elevation data with consistent elevation units and projection.

Current USGS 7.5 Minute Topographic Map
Source: U.S. Geological Survey

HYDROLOGIC INFORMATION

Flood Zone Data: This data was obtained from the Federal Emergency Management Agency (FEMA). It depicts 100-year and 500-year flood zones as defined by FEMA. It includes the National Flood Hazard Layer (NFHL) which incorporates Flood Insurance Rate Map (FIRM) data and Q3 data from FEMA in areas not covered by NFHL.
Source: FEMA
Telephone: 877-336-2627
Date of Government Version: 2003, 2015

NWI: National Wetlands Inventory. This data, available in select counties across the country, was obtained by EDR in 2002, 2005 and 2010 from the U.S. Fish and Wildlife Service.

State Wetlands Data: Wetland Inventory
Source: Department of Fish and Wildlife
Telephone: 916-445-0411

HYDROGEOLOGIC INFORMATION

AQUIFLOW[R] Information System
Source: EDR proprietary database of groundwater flow information
EDR has developed the AQUIFLOW Information System (AIS) to provide data on the general direction of groundwater flow at specific points. EDR has reviewed reports submitted to regulatory authorities at select sites and has extracted the date of the report, hydrogeologically determined groundwater flow direction and depth to water table information.

GEOLOGIC INFORMATION

Geologic Age and Rock Stratigraphic Unit
Source: P.G. Schruben, R.E. Arndt and W.J. Bawiec, Geology of the Conterminous U.S. at 1:2,500,000 Scale - A digital representation of the 1974 P.B. King and H.M. Beikman Map, USGS Digital Data Series DDS - 11 (1994).

STATSGO: State Soil Geographic Database
Source: Department of Agriculture, Natural Resources Conservation Service (NRCS)
The U.S. Department of Agriculture's (USDA) Natural Resources Conservation Service (NRCS) leads the national Conservation Soil Survey (NCSS) and is responsible for collecting, storing, maintaining and distributing soil survey information for privately owned lands in the United States. A soil map in a soil survey is a representation of soil patterns in a landscape. Soil maps for STATSGO are compiled by generalizing more detailed (SSURGO) soil survey maps.

SSURGO: Soil Survey Geographic Database
Source: Department of Agriculture, Natural Resources Conservation Service (NRCS)
Telephone: 800-672-5559
SSURGO is the most detailed level of mapping done by the Natural Resources Conservation Service, mapping scales generally range from 1:12,000 to 1:63,360. Field mapping methods using national standards are used to construct the soil maps in the Soil Survey Geographic (SSURGO) database. SSURGO digitizing duplicates the original soil survey maps. This level of mapping is designed for use by landowners, townships and county natural resource planning and management.

PHYSICAL SETTING SOURCE RECORDS SEARCHED

LOCAL / REGIONAL WATER AGENCY RECORDS

FEDERAL WATER WELLS

PWS: Public Water Systems
Source: EPA/Office of Drinking Water
Telephone: 202-564-3750
Public Water System data from the Federal Reporting Data System. A PWS is any water system which provides water to at least 25 people for at least 60 days annually. PWSs provide water from wells, rivers and other sources.

PWS ENF: Public Water Systems Violation and Enforcement Data
Source: EPA/Office of Drinking Water
Telephone: 202-564-3750
Violation and Enforcement data for Public Water Systems from the Safe Drinking Water Information System (SDWIS) after August 1995. Prior to August 1995, the data came from the Federal Reporting Data System (FRDS).

USGS Water Wells: USGS National Water Inventory System (NWIS)
This database contains descriptive information on sites where the USGS collects or has collected data on surface water and/or groundwater. The groundwater data includes information on wells, springs, and other sources of groundwater.

STATE RECORDS

Water Well Database
Source: Department of Water Resources
Telephone: 916-651-9648

California Drinking Water Quality Database
Source: Department of Public Health
Telephone: 916-324-2319
The database includes all drinking water compliance and special studies monitoring for the state of California since 1984. It consists of over 3,200,000 individual analyses along with well and water system information.

OTHER STATE DATABASE INFORMATION

California Oil and Gas Well Locations
Source: Department of Conservation
Telephone: 916-323-1779
Oil and Gas well locations in the state.

California Earthquake Fault Lines
Source: California Division of Mines and Geology
The fault lines displayed on EDR's Topographic map are digitized quaternary fault lines prepared in 1975 by the United State Geological Survey. Additional information (also from 1975) regarding activity at specific fault lines comes from California's Preliminary Fault Activity Map prepared by the California Division of Mines and Geology.

RADON

State Database: CA Radon
Source: Department of Public Health
Telephone: 916-210-8558
Radon Database for California

Area Radon Information
Source: USGS
Telephone: 703-356-4020
The National Radon Database has been developed by the U.S. Environmental Protection Agency (USEPA) and is a compilation of the EPA/State Residential Radon Survey and the National Residential Radon Survey. The study covers the years 1986 - 1992. Where necessary data has been supplemented by information collected at private sources such as universities and research institutions.

PHYSICAL SETTING SOURCE RECORDS SEARCHED

EPA Radon Zones
Source: EPA
Telephone: 703-356-4020
Sections 307 & 309 of IRAA directed EPA to list and identify areas of U.S. with the potential for elevated indoor radon levels.

OTHER

Airport Landing Facilities: Private and public use landing facilities
Source: Federal Aviation Administration, 800-457-6656

Epicenters: World earthquake epicenters, Richter 5 or greater
Source: Department of Commerce, National Oceanic and Atmospheric Administration

California Earthquake Fault Lines: The fault lines displayed on EDR's Topographic map are digitized quaternary fault lines, prepared in 1975 by the United State Geological Survey. Additional information (also from 1975) regarding activity at specific fault lines comes from California's Preliminary Fault Activity Map prepared by the California Division of Mines and Geology.

STREET AND ADDRESS INFORMATION

© 2015 TomTom North America, Inc. All rights reserved. This material is proprietary and the subject of copyright protection and other intellectual property rights owned by or licensed to Tele Atlas North America, Inc. The use of this material is subject to the terms of a license agreement. You will be held liable for any unauthorized copying or disclosure of this material.

APPENDIX C

HISTORICAL AERIAL PHOTOGRAPHS

Residential Property

830 South Fairfax Avenue

Los Angeles, CA 90036

Inquiry Number: 5541463.1

January 24, 2019

The EDR Aerial Photo Decade Package

6 Armstrong Road, 4th floor
Shelton, CT 06484
Toll Free: 800.352.0050
www.edrnet.com

EDR Aerial Photo Decade Package

01/24/19

Site Name:

Residential Property
830 South Fairfax Avenue
Los Angeles, CA 90036
EDR Inquiry # 5541463.1

Client Name:

Gaston and Associates
2691 Richter Avenue
Irvine, CA 92606
Contact: Will Gaston

Environmental Data Resources, Inc. (EDR) Aerial Photo Decade Package is a screening tool designed to assist environmental professionals in evaluating potential liability on a target property resulting from past activities. EDR's professional researchers provide digitally reproduced historical aerial photographs, and when available, provide one photo per decade.

Search Results:

Year	*Scale*	*Details*	*Source*
2016	1"=500'	Flight Year: 2016	USDA/NAIP
2012	1"=500'	Flight Year: 2012	USDA/NAIP
2009	1"=500'	Flight Year: 2009	USDA/NAIP
2005	1"=500'	Flight Year: 2005	USDA/NAIP
2002	1"=500'	Flight Date: June 10, 2002	USDA
1994	1"=500'	Acquisition Date: May 31, 1994	USGS/DOQQ
1989	1"=500'	Flight Date: August 22, 1989	USDA
1981	1"=500'	Flight Date: February 17, 1981	EDR Proprietary Brewster Pacific
1979	1"=500'	Flight Date: February 05, 1979	EDR Proprietary Brewster Pacific
1977	1"=500'	Flight Date: April 25, 1977	EDR Proprietary Brewster Pacific
1964	1"=500'	Flight Date: July 28, 1964	USGS
1952	1"=500'	Flight Date: August 01, 1952	USGS
1948	1"=500'	Flight Date: July 10, 1948	USGS
1938	1"=500'	Flight Date: May 22, 1938	USDA
1928	1"=500'	Flight Date: January 01, 1928	FAIR
1923	1"=500'	Flight Date: January 01, 1923	FAIR

When delivered electronically by EDR, the aerial photo images included with this report are for ONE TIME USE ONLY. Further reproduction of these aerial photo images is prohibited without permission from EDR. For more information contact your EDR Account Executive.

Disclaimer - Copyright and Trademark Notice

This Report contains certain information obtained from a variety of public and other sources reasonably available to Environmental Data Resources, Inc. It cannot be concluded from this Report that coverage information for the target and surrounding properties does not exist from other sources. NO WARRANTY EXPRESSED OR IMPLIED, IS MADE WHATSOEVER IN CONNECTION WITH THIS REPORT. ENVIRONMENTAL DATA RESOURCES, INC. SPECIFICALLY DISCLAIMS THE MAKING OF ANY SUCH WARRANTIES, INCLUDING WITHOUT LIMITATION, MERCHANTABILITY OR FITNESS FOR A PARTICULAR USE OR PURPOSE. ALL RISK IS ASSUMED BY THE USER. IN NO EVENT SHALL ENVIRONMENTAL DATA RESOURCES, INC. BE LIABLE TO ANYONE, WHETHER ARISING OUT OF ERRORS OR OMISSIONS, NEGLIGENCE, ACCIDENT OR ANY OTHER CAUSE, FOR ANY LOSS OF DAMAGE, INCLUDING, WITHOUT LIMITATION, SPECIAL, INCIDENTAL, CONSEQUENTIAL, OR EXEMPLARY DAMAGES. ANY LIABILITY ON THE PART OF ENVIRONMENTAL DATA RESOURCES, INC. IS STRICTLY LIMITED TO A REFUND OF THE AMOUNT PAID FOR THIS REPORT. Purchaser accepts this Report "AS IS". Any analyses, estimates, ratings, environmental risk levels or risk codes provided in this Report are provided for illustrative purposes only, and are not intended to provide, nor should they be interpreted as providing any facts regarding, or prediction or forecast of, any environmental risk for any property. Only a Phase I Environmental Site Assessment performed by an environmental professional can provide information regarding the environmental risk for any property. Additionally, the information provided in this Report is not to be construed as legal advice.

Copyright 2019 by Environmental Data Resources, Inc. All rights reserved. Reproduction in any media or format, in whole or in part, of any report or map of Environmental Data Resources, Inc., or its affiliates, is prohibited without prior written permission.

EDR and its logos (including Sanborn and Sanborn Map) are trademarks of Environmental Data Resources, Inc. or its affiliates. All other trademarks used herein are the property of their respective owners.

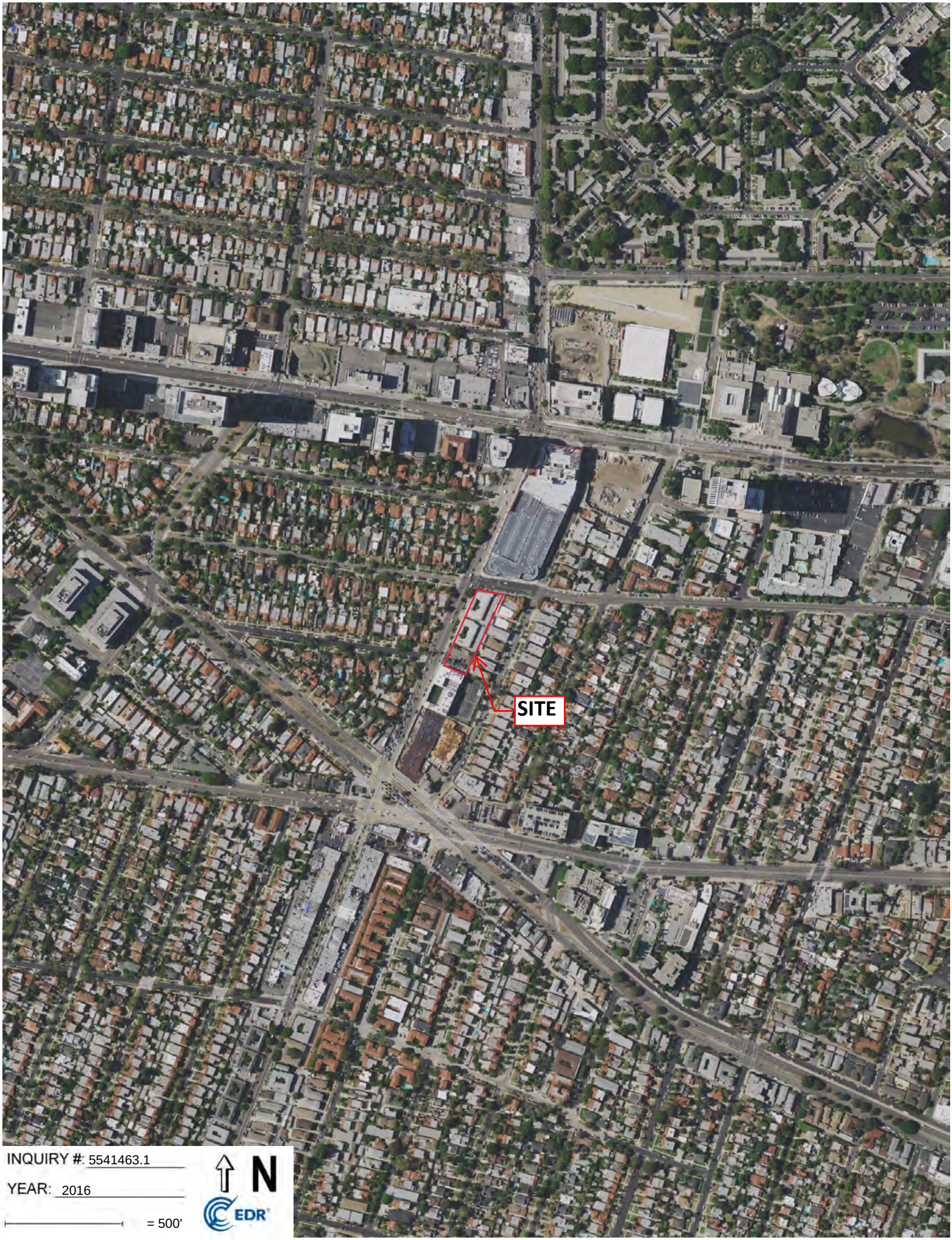
SITE
INQUIRY #: 5541463.1
YEAR: 2016
= 500'
N
EDR

SITE
INQUIRY #: 5541463.1
YEAR: 2012
= 500'
N
EDR

SITE
INQUIRY #: 5541463.1
YEAR: 2009
= 500'
N
EDR


SITE
INQUIRY #: 5541463.1
YEAR: 2005
= 500'
N
EDR

INQUIRY #: 5541463.1

YEAR: 2002

= 500'

N

EDR


SITE
INQUIRY #: 5541463.1
YEAR: 1994
= 500'
N
EDR

SITE
INQUIRY #: 5541463.1
YEAR: 1989
= 500'
N
EDR


SITE
INQUIRY #: 5541463.1
YEAR: 1981
= 500'
N
EDR


SITE
INQUIRY #: 5541463.1
YEAR: 1979
= 500'
N
EDR

SITE
INQUIRY #: 5541463.1
YEAR: 1977
= 500'
N
EDR

SITE
INQUIRY #: 5541463.1
YEAR: 1964
= 500'
N
EDR

INQUIRY #: 5541463.1

YEAR: 1952

= 500'

N

EDR

SITE
INQUIRY #: 5541463.1
YEAR: 1948
= 500'
N
EDR

SITE
INQUIRY #: 5541463.1
YEAR: 1938
= 500'
N
EDR

SITE
INQUIRY #: 5541463.1
YEAR: 1928
= 500'
N
EDR

SITE
INQUIRY #: 5541463.1
YEAR: 1923
= 500'
N
EDR

APPENDIX D

HISTORICAL TOPOGRAPHIC MAPS

APPENDIX E

AGENCY FILE REVIEW & ADDITIONAL INFORMATION

Property Profile

Property Data

Site Address:

830 S Fairfax Ave
Los Angeles, CA 90036

Mail Address:

6011 Bristol Pkwy
Culver City, CA 90230

Primary Owner: WESTSIDE BUILDING COMPANY
Secondary Owner:
APN: 5086-008-010
Census Tract: 2163.00
Housing Tract Number: 6826
Legal Description: LOT:B TR#:6826 TRACT NO 6826 LOT COM AT MOST E COR OF LOT B TH SW ON SE LINE OF SD LOT 296.16 FT TH N 66 40'55" W 120 FT TH NE ON SE LINE OF
Subdivision:
Property County: Los Angeles County

Property Characteristics

Bedrooms: 0	Year Built:	Square Feet: 32885
Bathrooms: 0	Use Code: Apartment house (5+ units)	Lot Size: 33500 Sqft
Total Rooms:	Number of Units: 40	Garage:
Zoning: LAC2	Amenities:	
Number of Stories:	Building Style:	Coords: 34.060561,-118.362267

Sale & Loan Information

Transfer Date: 06/15/2007	Seller: ROSS, ARTHUR; ROSS, GAIL	Document: 07-1453691
Transfer Value: $0.00	Cost/Sq Feet: 0	Title Company: None Available
First Loan Amt: $0.00	Lender:	

Assessed & Tax Information

Assessed Value: $1,025,277.00	Percent Improvement: 0.4956	Homeowner Exemption:
Land Value: $517,111.00	Tax Amount: $16,420.30	Tax Rate Area: 0-067
Improvement Value: $508,166.00	Tax Status: Current	

This informational product is being furnished free of charge as a customer service by Orange Coast Title Company (OCT) in conformance with the rules established by the California Department of Insurance. The information contained herein as well as any accompanying documents is not a full representation of the status of title to the property in question. The issuance of this information does not constitute a contract to issue a policy of title insurance on these same terms, neither express or implied. While the information contained herein is believed to be accurate, no liability is assumed by OCT either in contract, tort or otherwise for any error or omission contained herein and this information may not be relied upon in the acquisition or in any loan made on property by the recipient of this information without the issuance of a policy of title insurance.

PDFCROWD.COM

Property Profile

Property Data

Site Address:

840 S Fairfax Ave
Los Angeles, CA 90036

Mail Address:

6151 Barrows Dr
Los Angeles, CA 90048

Primary Owner: VINTAGE VICES LLC
Secondary Owner:
APN: 5086-008-012
Census Tract: 2163.00
Housing Tract Number: 6826
Legal Description: LOT:B TR#:6826 TR=6826*1/2 VAC ALLEY ADJ ON SW AND SW 100 FT OF LOT B
Subdivision:
Property County: Los%20angeles County

Property Characteristics

Bedrooms: 0
Bathrooms: 0
Total Rooms:
Zoning: LAC2
Number of Stories: 1

Year Built: 1949
Use Code: Restaurant
Number of Units: 0
Amenities:
Building Style:

Square Feet: 3829
Lot Size: 12573 Sqft
Garage:
Coords: 34.060076,-118.36252

Sale & Loan Information

Transfer Date: 11/19/2013
Transfer Value: $3,480,034.00
First Loan Amt: $2,400,000.00

Seller: THOROUGHBRED CLUB INC,
Cost/Sq Feet: 908
Lender: Torrey Pines Bank

Document: 13-1641130
Title Company: Old Republic Title Co

Assessed & Tax Information

Assessed Value: $3,749,245.00
Land Value: $2,693,424.00
Improvement Value: $1,055,821.00

Percent Improvement: 0.2816
Tax Amount: $45,593.00
Tax Status:

Homeowner Exemption:
Tax Rate Area: 0-067

This informational product is being furnished free of charge as a customer service by Orange Coast Title Company (OCT) in conformance with the rules established by the California Department of Insurance. The information contained herein as well as any accompanying documents is not a full representation of the status of title to the property in question. The issuance of this information does not constitute a contract to issue a policy of title insurance on these same terms, neither express or implied. While the information contained herein is believed to be accurate, no liability is assumed by OCT either in contract, tort or otherwise for any error or omission contained herein and this information may not be relied upon in the acquisition or in any loan made on property by the recipient of this information without the issuance of a policy of title insurance.

PDFCROWD.COM

5086	8
SCALE 1" =	60'

1985

FOR PREV. ASSM'T. SEE: 532-23

ASSESSOR'S MAP
COUNTY OF LOS ANGELES, CALIF.

DEPARTMENT OF BUILDING AND SAFETY

January 31, 2019

Document Report

Documents

Digital Image {62af95dc-c956-4281-b8c0-25ed435502ad}

Document Number(s)

1950LA28616

Record Description

Record ID: 54561775
Doc Type: BUILDING PERMIT
Sub Type: NEW CONSTRUCTION
Doc Date: 12/27/1950
Status: ISSUED
Doc Version: None
AKA Address: None
Project Name: None
Disaster ID: None
Subject: None
Product Name: None
Manufacturer's Name: None
Expired Date: None
Receipt Number: None
Case Number: None
Scan Number: 5000917201200021332
Dwelling Units: None
Comments: NEW APT DWLG.

Property Address(es)

840 S FAIRFAX APT 1 APT 16
830 S FAIRFAX AVE

Legal Description(s)

Tract: TR 6826
Block: Lot: B Arb:
Map Reference: Modifier:

Film RBF

Type: IDIS P5506; 01172; 0000 thru 0002
Type: HIST P1443; 001; 1175

Primary Use

APARTMENT

Print

DEPARTMENT OF BUILDING AND SAFETY

January 31, 2019

Document Report

Documents

Document Number(s)
1951LA00163

Record Description
Record ID: 6930377
Doc Type: BUILDING PERMIT
Sub Type: BLDG-NEW
Doc Date: 01/05/1951
Status: None
Doc Version: None
AKA Address: None
Project Name: None
Disaster ID: None
Subject: None
Product Name: None
Manufacturer's Name: None
Expired Date: None
Receipt Number: None
Case Number: None
Scan Number: None
Dwelling Units: None
Comments: This document shows the following information: Type Const 1 = 5; S tories = 2; Units Total = 2.

Property Address(es)
800 S FAIRFAX AVE

Legal Description(s)
Tract:
Block: **Lot:** **Arb:**
Modifier: **Map Reference:**

PIN(s)
132B177 185

Assessor Number(s)
5086-008-010

Film RBF
Type: HIST P1446; 001; 0163

Print

DEPARTMENT OF BUILDING AND SAFETY

January 31, 2019

Document Report

Documents

Digital Image {d61cce9b-5963-43d5-9108-4cad33c2f502}

Document Number(s)
1951LA00163

Record Description
Record ID: 51393760
Doc Type: CERTIFICATE OF OCCUPANCY
Sub Type: None
Doc Date: 10/16/1951
Status: None
Doc Version: None
AKA Address: None
Project Name: None
Disaster ID: None
Subject: None
Product Name: None
Manufacturer's Name: None
Expired Date: None
Receipt Number: None
Case Number: None
Scan Number: 5000306200700004016
Dwelling Units: None
Comments: 2-STORY, TYPE V, 80 X 127 APT HOUSE, H2 OCC, 21 APTS. NO PARKING I NDICATED ON C/O.

Property Address(es)
800 S FAIRFAX AVE

Legal Description(s)
Tract:
Block: **Lot:** **Arb:**
Modifier: **Map Reference:**

PIN(s)
132B177 185

Assessor Number(s)
5086-008-010

Film RBF
Type: IDIS O0643; 03935; 0000
Type: HIST O164;
Type: HIST O149; 2; 3295

Primary Use
APARTMENT

Print

DEPARTMENT OF BUILDING AND SAFETY

January 31, 2019

Document Report

Documents

Document Number(s)
1988LA96272

Record Description
Record ID: 3141866
Doc Type: BUILDING PERMIT
Sub Type: ALTERATION
Doc Date: 04/26/1988
Status: None
Doc Version: None
AKA Address: None
Project Name: None
Disaster ID: None
Subject: None
Product Name: None
Manufacturer's Name: None
Expired Date: None
Receipt Number: None
Case Number: None
Scan Number: None
Dwelling Units: None
Comments: *ADDRESS INCLUDES 800 & 830 FAIRFAX AV S. ALTERATION.

Property Address(es)
830 S FAIRFAX AVE

Legal Description(s)
Tract:
Block: **Lot:** **Arb:**
Modifier: **Map Reference:**

PIN(s)
132B177 185

Assessor Number(s)
5086-008-010

Film RBF
Type: HIST P0188; 004; 0074

Print

DEPARTMENT OF BUILDING AND SAFETY

January 31, 2019

Document Report

Documents

Digital Image {CC4DCB14-AC7B-486B-A192-EF6B3427FAFD}

Document Number(s)
1988LA96272

Record Description
Record ID: 57006080
Doc Type: BUILDING PERMIT
Sub Type: BLDG-ALTER/REPAIR
Doc Date: 04/26/1988
Status: ISSUED
Doc Version: None
AKA Address: None
Project Name: None
Disaster ID: None
Subject: None
Product Name: None
Manufacturer's Name: None
Expired Date: None
Receipt Number: None
Case Number: None
Scan Number: 5000922201500002379
Dwelling Units: None
Comments: REMOVE ROCK FROM ROOF INSTALL ROCK HOT TAR CLASS A OR SMOKE DET RE Q'D.

Property Address(es)
830 S FAIRFAX AVE
800 S FAIRFAX AVE

Legal Description(s)
Tract: TR 6826
Block: **Lot:** B **Arb:**
Map Reference: **Modifier:**

Film RBF
Type: IDIS P6132; 02379; 0000 thru P6132; 0001
Type: HIST P0188; 004; 0074

Primary Use
APARTMENT

DEPARTMENT OF BUILDING AND SAFETY

April 15, 2019

Document Report

Documents

Digital Image {021c9c94-c829-4fc0-87a0-576359e0b988}

Document Number(s)

1947LA29354

Record Description

Record ID: 54294902
Doc Type: BUILDING PERMIT
Sub Type: NEW CONSTRUCTION
Doc Date: 12/23/1947
Status: ISSUED
Doc Version: None
AKA Address: None
Project Name: None
Disaster ID: None
Subject: None
Product Name: None
Manufacturer's Name: None
Expired Date: None
Receipt Number: None
Case Number: None
Scan Number: 5000815201200004747
Dwelling Units: None
Comments: NEW RESTAURANT.

Property Address(es)

840 S FAIRFAX AVE

Legal Description(s)

Tract: TR 6826
Block: Lot: B Arb:
Map Reference: Modifier:

Film RBF

Type: IDIS P5426; 02104; 0000 thru 0001
Type: HIST P1400; 001; 2100

Primary Use

RESTAURANT

DEPARTMENT OF BUILDING AND SAFETY

April 15, 2019

Document Report

Documents

Digital Image {1d067bfd-960c-4855-89e8-a6a2eecdfe81}

Document Number(s)

1947LA29354

Record Description

Record ID: 51393786
Doc Type: CERTIFICATE OF OCCUPANCY
Sub Type: None
Doc Date: 03/24/1949
Status: None
Doc Version: None
AKA Address: None
Project Name: None
Disaster ID: None
Subject: None
Product Name: None
Manufacturer's Name: None
Expired Date: None
Receipt Number: None
Case Number: None
Scan Number: 5000306200700004045
Dwelling Units: None
Comments: 2-STORY, TYPE V, 33' X 104' RESTAURANT. B2 OCC. 125 OCCUPANTS. OCC LOAD SIGN DELIVERED: 4-16-53 BAR & GRILL: 75 PERSONS. DINING ROOM: 49 PERSONS. NO PARKING INDICATED ON C/O.

Property Address(es)

840 S FAIRFAX AVE

Legal Description(s)

Tract:
Block: Lot: Arb:
Modifier: Map Reference:

Film RBF

Type: IDIS O0643; 03963; 0000 thru 03963; 0001
Type: HIST O164;

DEPARTMENT OF BUILDING AND SAFETY

April 15, 2019

Document Report

Documents

Document Number(s)

1950LA28617

Record Description

Record ID: 6930575
Doc Type: BUILDING PERMIT
Sub Type: BLDG-NEW
Doc Date: 12/27/1950
Status: None
Doc Version: None
AKA Address: None
Project Name: None
Disaster ID: None
Subject: None
Product Name: None
Manufacturer's Name: None
Expired Date: None
Receipt Number: None
Case Number: None
Scan Number: None
Dwelling Units: None
Comments: This document shows the following information: Type Const 1 = 5: Stories = 1; Units Total = 1.

Property Address(es)

840 S FAIRFAX AVE

Legal Description(s)

Tract:
Block: Lot: Arb:
Modifier: Map Reference:

PIN(s)

132B177 273

Assessor Number(s)

5086-008-012

Film RBF

Type: HIST P1443; 001; 1176

APPENDIX F

SANBORN FIRE INSURANCE MAPS
CITY DIRECTORY SEARCH

Residential Property

830 South Fairfax Avenue

Los Angeles, CA 90036

Inquiry Number: 5539509.3

January 22, 2019

Certified Sanborn® Map Report

6 Armstrong Road, 4th floor
Shelton, CT 06484
Toll Free: 800.352.0050
www.edrnet.com

Certified Sanborn® Map Report

01/22/19

Site Name:	Client Name:
Residential Property	Gaston and Associates
830 South Fairfax Avenue	2691 Richter Avenue
Los Angeles, CA 90036	Irvine, CA 92606
EDR Inquiry # 5539509.3	Contact: Will Gaston

The Sanborn Library has been searched by EDR and maps covering the target property location as provided by Gaston and Associates were identified for the years listed below. The Sanborn Library is the largest, most complete collection of fire insurance maps. The collection includes maps from Sanborn, Bromley, Perris & Browne, Hopkins, Barlow, and others. Only Environmental Data Resources Inc. (EDR) is authorized to grant rights for commercial reproduction of maps by the Sanborn Library LLC, the copyright holder for the collection. Results can be authenticated by visiting www.edrnet.com/sanborn.

The Sanborn Library is continually enhanced with newly identified map archives. This report accesses all maps in the collection as of the day this report was generated.

Certified Sanborn Results:

Certification # C2C0-421A-818E

PO # NA

Project Residential Property

Maps Provided:

1969

1950

1927

Sanborn® Library search results

Certification #: C2C0-421A-818E

The Sanborn Library includes more than 1.2 million fire insurance maps from Sanborn, Bromley, Perris & Browne, Hopkins, Barlow and others which track historical property usage in approximately 12,000 American cities and towns. Collections searched:

- ✔ Library of Congress
- ✔ University Publications of America
- ✔ EDR Private Collection

The Sanborn Library LLC Since 1866™

Limited Permission To Make Copies

Gaston and Associates (the client) is permitted to make up to FIVE photocopies of this Sanborn Map transmittal and each fire insurance map accompanying this report solely for the limited use of its customer. No one other than the client is authorized to make copies. Upon request made directly to an EDR Account Executive, the client may be permitted to make a limited number of additional photocopies. This permission is conditioned upon compliance by the client, its customer and their agents with EDR's copyright policy; a copy of which is available upon request.

Disclaimer - Copyright and Trademark Notice

This Report contains certain information obtained from a variety of public and other sources reasonably available to Environmental Data Resources, Inc. It cannot be concluded from this Report that coverage information for the target and surrounding properties does not exist from other sources. NO WARRANTY EXPRESSED OR IMPLIED, IS MADE WHATSOEVER IN CONNECTION WITH THIS REPORT. ENVIRONMENTAL DATA RESOURCES, INC. SPECIFICALLY DISCLAIMS THE MAKING OF ANY SUCH WARRANTIES, INCLUDING WITHOUT LIMITATION, MERCHANTABILITY OR FITNESS FOR A PARTICULAR USE OR PURPOSE. ALL RISK IS ASSUMED BY THE USER. IN NO EVENT SHALL ENVIRONMENTAL DATA RESOURCES, INC. BE LIABLE TO ANYONE, WHETHER ARISING OUT OF ERRORS OR OMISSIONS, NEGLIGENCE, ACCIDENT OR ANY OTHER CAUSE, FOR ANY LOSS OF DAMAGE, INCLUDING, WITHOUT LIMITATION, SPECIAL, INCIDENTAL, CONSEQUENTIAL, OR EXEMPLARY DAMAGES. ANY LIABILITY ON THE PART OF ENVIRONMENTAL DATA RESOURCES, INC. IS STRICTLY LIMITED TO A REFUND OF THE AMOUNT PAID FOR THIS REPORT. Purchaser accepts this Report "AS IS". Any analyses, estimates, ratings, environmental risk levels or risk codes provided in this Report are provided for illustrative purposes only, and are not intended to provide, nor should they be interpreted as providing any facts regarding, or prediction or forecast of, any environmental risk for any property. Only a Phase I Environmental Site Assessment performed by an environmental professional can provide information regarding the environmental risk for any property. Additionally, the information provided in this Report is not to be construed as legal advice.

Copyright 2019 by Environmental Data Resources, Inc. All rights reserved. Reproduction in any media or format, in whole or in part, of any report or map of Environmental Data Resources, Inc., or its affiliates, is prohibited without prior written permission.

EDR and its logos (including Sanborn and Sanborn Map) are trademarks of Environmental Data Resources, Inc. or its affiliates. All other trademarks used herein are the property of their respective owners.

Sanborn Sheet Key

This Certified Sanborn Map Report is based upon the following Sanborn Fire Insurance map sheets.

1969 Source Sheets

Volume 23, Sheet 2306
1969

Volume 23, Sheet 2368
1969

Volume 23, Sheet 2369
1969

1950 Source Sheets

Volume 23, Sheet 2306
1950

Volume 23, Sheet 2368
1950

Volume 23, Sheet 2369
1950

1927 Source Sheets

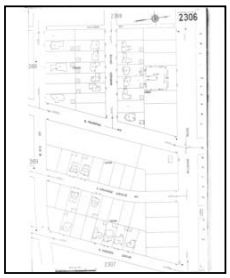

Volume 23, Sheet 2306
1927

Volume 23, Sheet 2368
1927

Volume 23, Sheet 2369
1927

Certified Sanborn® Map

1969

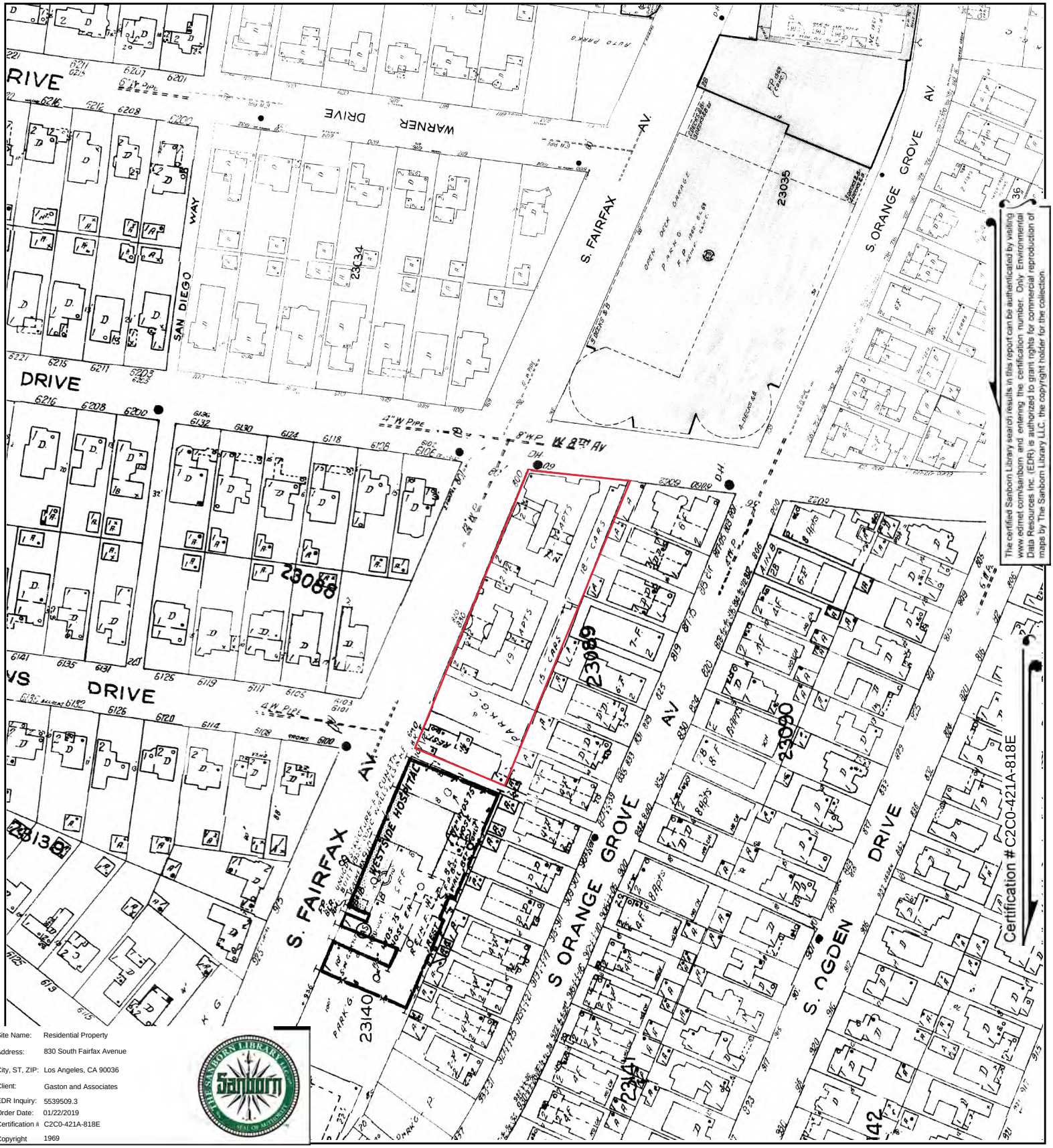

Site Name:	Residential Property
Address:	830 South Fairfax Avenue
City, ST, ZIP:	Los Angeles, CA 90036
Client:	Gaston and Associates
EDR Inquiry:	5539509.3
Order Date:	01/22/2019
Certification #	C2C0-421A-818E
Copyright	1969

This Certified Sanborn Map combines the following sheets.
Outlined areas indicate map sheets within the collection.

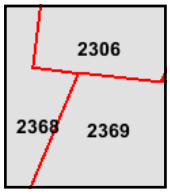

Volume 23, Sheet 2369
Volume 23, Sheet 2368
Volume 23, Sheet 2306

0 Feet 150 300 600

N

The certified Sanborn Library search results in this report can be authenticated by visiting www.edrnet.com/sanborn and entering the certification number. Only Environmental Data Resources Inc. (EDR) is authorized to grant rights for commercial reproduction of maps by The Sanborn Library LLC, the copyright holder for the collection.

Certified Sanborn® Map

1950

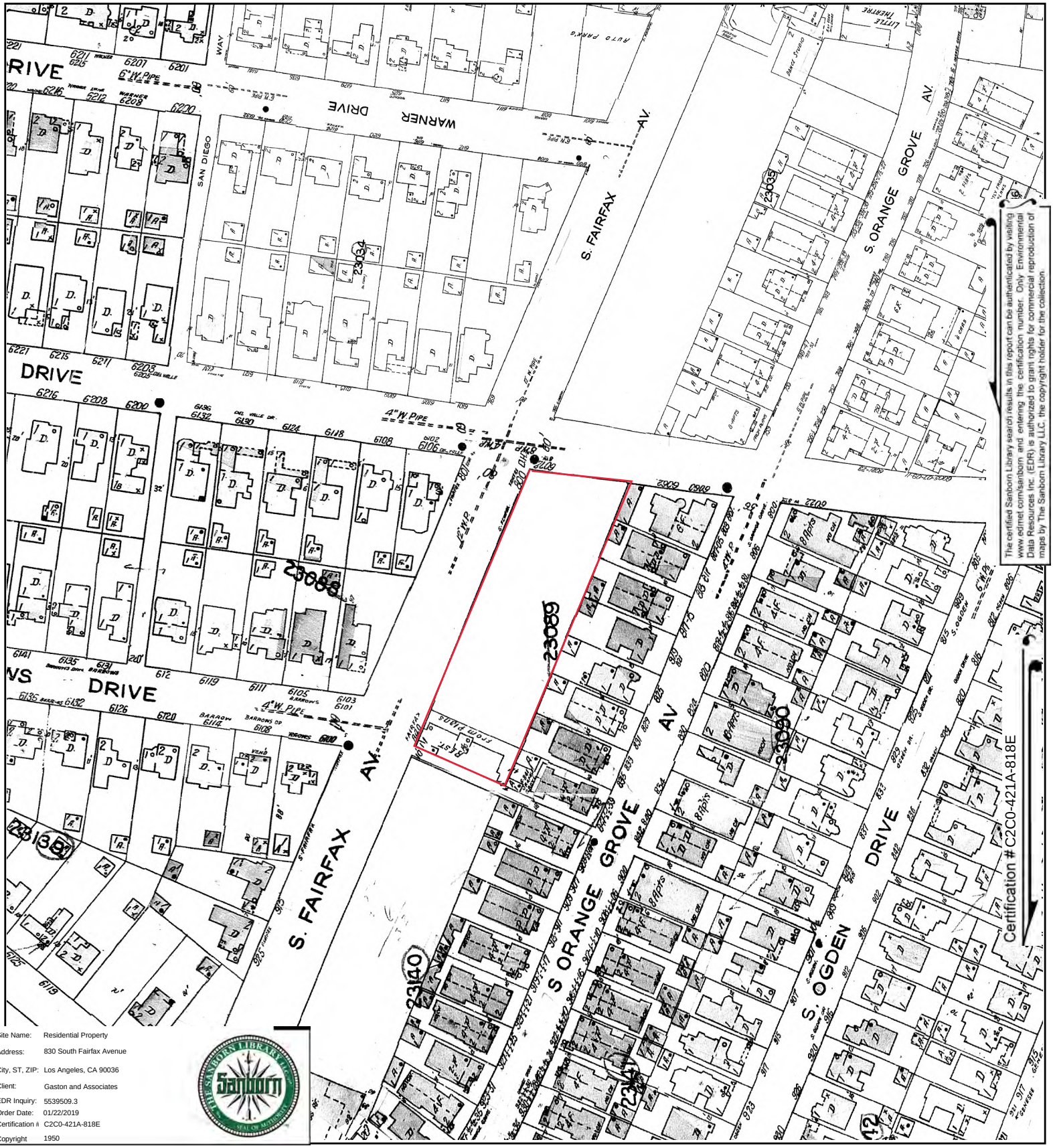

The certified Sanborn Library search results in this report can be authenticated by visiting www.edrnet.com/sanborn and entering the certification number. Only Environmental Data Resources Inc. (EDR) is authorized to grant rights for commercial reproduction of maps by The Sanborn Library LLC, the copyright holder for the collection.

Site Name:	Residential Property
Address:	830 South Fairfax Avenue
City, ST, ZIP:	Los Angeles, CA 90036
Client:	Gaston and Associates
EDR Inquiry:	5539509.3
Order Date:	01/22/2019
Certification #	C2C0-421A-818E
Copyright	1950

This Certified Sanborn Map combines the following sheets.
Outlined areas indicate map sheets within the collection.

0 Feet 150 300 600

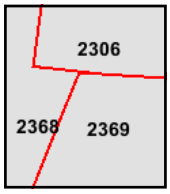

Volume 23, Sheet 2369
Volume 23, Sheet 2368
Volume 23, Sheet 2306

N

Certified Sanborn® Map

1927

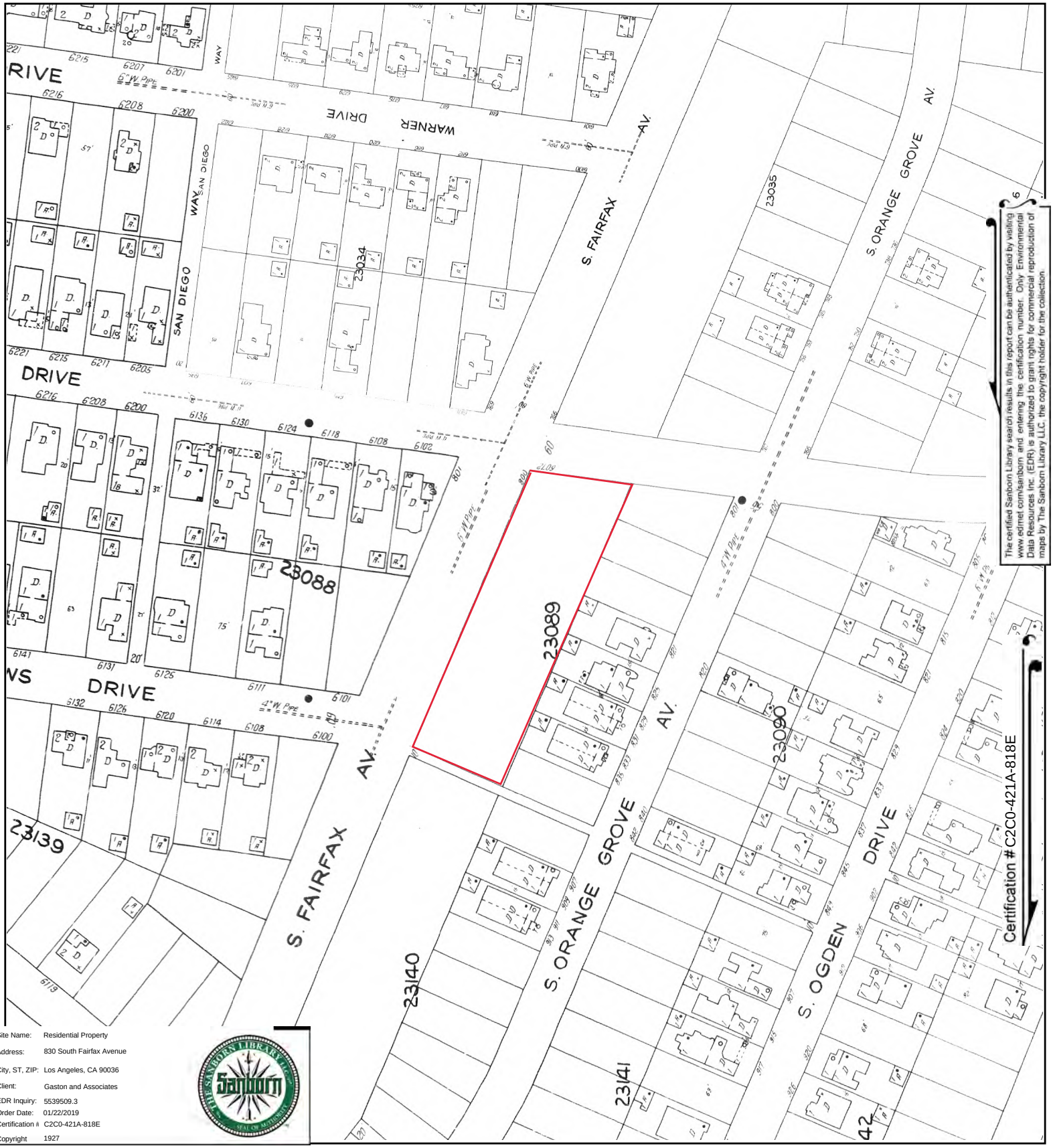

Site Name:	Residential Property
Address:	830 South Fairfax Avenue
City, ST, ZIP:	Los Angeles, CA 90036
Client:	Gaston and Associates
EDR Inquiry:	5539509.3
Order Date:	01/22/2019
Certification #	C2C0-421A-818E
Copyright	1927

This Certified Sanborn Map combines the following sheets.
Outlined areas indicate map sheets within the collection.

0 Feet 150 300 600

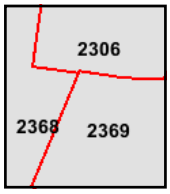

Volume 23, Sheet 2369
Volume 23, Sheet 2368
Volume 23, Sheet 2306

N

Residential Property
830 South Fairfax Avenue
Los Angeles, CA 90036

Inquiry Number: 5539509.5
January 22, 2019

The EDR-City Directory Abstract

Environmental Data Resources Inc

6 Armstrong Road
Shelton, CT 06484
800.352.0050
www.edrnet.com

TABLE OF CONTENTS

SECTION

Executive Summary

Findings

City Directory Images

Thank you for your business.
Please contact EDR at 1-800-352-0050
with any questions or comments.

Disclaimer - Copyright and Trademark Notice

This Report contains certain information obtained from a variety of public and other sources reasonably available to Environmental Data Resources, Inc. It cannot be concluded from this Report that coverage information for the target and surrounding properties does not exist from other sources. **NO WARRANTY EXPRESSED OR IMPLIED, IS MADE WHATSOEVER IN CONNECTION WITH THIS REPORT. ENVIRONMENTAL DATA RESOURCES, INC. SPECIFICALLY DISCLAIMS THE MAKING OF ANY SUCH WARRANTIES, INCLUDING WITHOUT LIMITATION, MERCHANTABILITY OR FITNESS FOR A PARTICULAR USE OR PURPOSE. ALL RISK IS ASSUMED BY THE USER. IN NO EVENT SHALL ENVIRONMENTAL DATA RESOURCES, INC. BE LIABLE TO ANYONE, WHETHER ARISING OUT OF ERRORS OR OMISSIONS, NEGLIGENCE, ACCIDENT OR ANY OTHER CAUSE, FOR ANY LOSS OR DAMAGE, INCLUDING, WITHOUT LIMITATION, SPECIAL, INCIDENTAL, CONSEQUENTIAL, OR EXEMPLARY DAMAGES. ANY LIABILITY ON THE PART OF ENVIRONMENTAL DATA RESOURCES, INC. IS STRICTLY LIMITED TO A REFUND OF THE AMOUNT PAID FOR THIS REPORT.** Purchaser accepts this Report "AS IS". Any analyses, estimates, ratings, environmental risk levels or risk codes provided in this Report are provided for illustrative purposes only, and are not intended to provide, nor should they be interpreted as providing any facts regarding, or prediction orforecast of, any environmental risk for any property. Only a Phase I Environmental Site Assessment performed by an environmental professional can provide information regarding the environmental risk for any property. Additionally, the information provided in this Report is not to be construed as legal advice.

Copyright 2017 by Environmental Data Resources, Inc. All rights reserved. Reproduction in any media or format, in whole or in part, of any report or map of Environmental Data Resources, Inc. or its affiliates is prohibited without prior written permission.

EDR and its logos (including Sanborn and Sanborn Map) are trademarks of Environmental Data Resources, Inc. or its affiliates. All other trademarks used herein are the property of their respective owners.

EXECUTIVE SUMMARY

DESCRIPTION

Environmental Data Resources, Inc.'s (EDR) City Directory Abstract is a screening tool designed to assist environmental professionals in evaluating potential liability on a target property resulting from past activities. EDR's City Directory Abstract includes a search and abstract of available city directory data. For each address, the directory lists the name of the corresponding occupant at five year intervals.

Business directories including city, cross reference and telephone directories were reviewed, if available, at approximately five year intervals for the years spanning 1920 through 2014. This report compiles information gathered in this review by geocoding the latitude and longitude of properties identified and gathering information about properties within 332 feet of the target property.

A summary of the information obtained is provided in the text of this report.

RECORD SOURCES

EDR's Digital Archive combines historical directory listings from sources such as Cole Information and Dun & Bradstreet. These standard sources of property information complement and enhance each other to provide a more comprehensive report.

EDR is licensed to reproduce certain City Directory works by the copyright holders of those works. The purchaser of this EDR City Directory Report may include it in report(s) delivered to a customer. Reproduction of City Directories without permission of the publisher or licensed vendor may be a violation of copyright.

Data by infoUSA®

Copyright©2008
All Rights Reserved

RESEARCH SUMMARY

The following research sources were consulted in the preparation of this report. An "X" indicates where information was identified in the source and provided in this report.

Year	Source	TP	Adjoining	Text Abstract	Source Image
2014	EDR Digital Archive	-	X	X	-
	EDR Digital Archive	X	X	X	-
2010	EDR Digital Archive	-	X	X	-
	EDR Digital Archive	X	X	X	-
2006	Haines Co., Inc.	-	X	X	-
	Haines Co., Inc.	X	X	X	-
	Haines Company, Inc.	-	X	X	-
	Haines Company, Inc.	X	X	X	-
2004	Haines Company	-	-	-	-
2003	Haines & Company	-	-	-	-
2001	Haines & Company, Inc.	-	-	-	-
2000	Haines & Company	-	X	X	-

EXECUTIVE SUMMARY

Year	Source	TP	Adjoining	Text Abstract	Source Image
2000	Haines & Company	X	X	X	-
1999	Haines Company	-	-	-	-
1996	GTE	-	-	-	-
1995	Pacific Bell	-	X	X	-
1992	PACIFIC BELL WHITE PAGES	-	-	-	-
1991	Pacific Bell	-	X	X	-
1990	Pacific Bell	-	X	X	-
	Pacific Bell	X	X	X	-
1986	Pacific Bell	-	X	X	-
	Pacific Bell	X	X	X	-
1985	Pacific Bell	-	X	X	-
1981	Pacific Telephone	-	X	X	-
	Pacific Telephone	X	X	X	-
1980	Pacific Telephone	-	X	X	-
1976	Pacific Telephone	-	X	X	-
	Pacific Telephone	X	X	X	-
1975	Pacific Telephone	-	X	X	-
1972	R. L. Polk & Co.	-	-	-	-
1971	Pacific Telephone	-	X	X	-
	Pacific Telephone	X	X	X	-
1970	Pacific Telephone	-	-	-	-
1969	Pacific Telephone	-	-	-	-
1967	Pacific Telephone	-	X	X	-
1966	Pacific Telephone	-	-	-	-
1965	GTE	-	-	-	-
1964	Pacific Telephone	-	-	-	-
1963	Pacific Telephone	-	-	-	-
1962	Pacific Telephone	-	X	X	-
1961	R. L. Polk & Co.	-	-	-	-
1960	Pacific Telephone	-	-	-	-
1958	Pacific Telephone	-	X	X	-
	Pacific Telephone	X	X	X	-
1957	Pacific Telephone	-	-	-	-
1956	Pacific Telephone	-	-	-	-
1955	R. L. Polk & Co.	-	-	-	-
1954	R. L. Polk & Co.	-	-	-	-
1952	Los Angeles Directory Co.	-	-	-	-
1951	Pacific Telephone & Telegraph Co.	-	X	X	-
	Pacific Telephone & Telegraph Co.	X	X	X	-
1950	Pacific Telephone	-	X	X	-
1949	Los Angeles Directory Co.	-	-	-	-
1948	Los Angeles Directory Co.	-	-	-	-

EXECUTIVE SUMMARY

Year	Source	TP	Adjoining	Text Abstract	Source Image
1947	Pacific Directory Co.	-	-	-	-
1946	Southern California Telephone Co	-	-	-	-
1945	The Glendale Directory Co.	-	-	-	-
1944	R. L. Polk & Co.	-	-	-	-
1942	Los Angeles Directory Co.	-	X	X	-
1940	Los Angeles Directory Co.	-	-	-	-
1939	Los Angeles Directory Co.	-	-	-	-
1938	Los Angeles Directory Company Publishers	-	-	-	-
1937	Los Angeles Directory Co.	-	X	X	-
1936	Los Angeles Directory Co.	-	-	-	-
1935	Los Angeles Directory Co.	-	-	-	-
1934	Los Angeles Directory Co.	-	-	-	-
1933	Los Angeles Directory Co.	-	X	X	-
1932	Los Angeles Directory Co.	-	-	-	-
1931	Los Angeles Directory Company Publishers	-	-	-	-
1930	Los Angeles Directory Co.	-	-	-	-
1929	Los Angeles Directory Co.	-	X	X	-
1928	Los Angeles Directory Co.	-	-	-	-
1927	Los Angeles Directory Co.	-	-	-	-
1926	Los Angeles Directory Co.	-	-	-	-
1925	Los Angeles Directory Co.	-	-	-	-
1924	Los Angeles Directory Co.	-	-	-	-
1923	Los Angeles Directory Co.	-	-	-	-
1921	Los Angeles Directory Co.	-	-	-	-
1920	Los Angeles Directory Co.	-	-	-	-

FINDINGS

TARGET PROPERTY INFORMATION

ADDRESS

830 South Fairfax Avenue
Los Angeles, CA 90036

FINDINGS DETAIL

Target Property research detail.

FAIRFAX AVE

830 FAIRFAX AVE

Year	Uses	Source
1986	BRABOY RALPH E	Pacific Bell

FAIRFAX AVE S

830 FAIRFAX AVE S

Year	Uses	Source
2000	GOMEZ Ruth	Haines & Company
	MORSE A	Haines & Company
	MORSE R	Haines & Company
	MYERS L L	Haines & Company
1951	Balfour W M Mrs r	Pacific Telephone & Telegraph Co.
	Eckardt Lorraine	Pacific Telephone & Telegraph Co.
	Geller Abe	Pacific Telephone & Telegraph Co.
	Haymovitz Sam	Pacific Telephone & Telegraph Co.
	McCall Louise	Pacific Telephone & Telegraph Co.
	McClean Margaret Dr	Pacific Telephone & Telegraph Co.
	Pearlman Sam R	Pacific Telephone & Telegraph Co.
	S Fairfx Av	Pacific Telephone & Telegraph Co.
	Slavin Angela Mrs	Pacific Telephone & Telegraph Co.
	Slutzky Max	Pacific Telephone & Telegraph Co.
	Stanley Michael r	Pacific Telephone & Telegraph Co.
	Teller Saml E	Pacific Telephone & Telegraph Co.
	Weintraub Eva Mrs r	Pacific Telephone & Telegraph Co.
	Wilk Jos W Mrs	Pacific Telephone & Telegraph Co.

FINDINGS

S Fairfax Ave

830 S Fairfax Ave

Year	Uses	Source
2014	LAURA L LEISTIKO MD INC	EDR Digital Archive
2010	HEEBSTER LLC	EDR Digital Archive
	LAURA L LEISTIKO MD INC	EDR Digital Archive
	SDN TEXTILES LLC	EDR Digital Archive
	VIDEO BY PREBEN	EDR Digital Archive

S FAIRFAX AVE

830 S FAIRFAX AVE

Year	Uses	Source
2006	APARTMENTS	Haines Company, Inc.
	CARROiane	Haines Company, Inc.
	CUTINO Jose	Haines Company, Inc.
	MYERSLL	Haines Company, Inc.
	RUIZ Mario	Haines Company, Inc.
	SHI Yifei	Haines Company, Inc.
	SUE Chridstina	Haines Company, Inc.
1990	BELLOLO SIMON ANDRE	Pacific Bell
	BERG PHILIP	Pacific Bell
	DEUTSCH ADOLPH	Pacific Bell
	DRUCKER RENA	Pacific Bell
	DURNFORD T	Pacific Bell
	GROSSBERG ROSLYN	Pacific Bell
	MOONEY RICHARD	Pacific Bell
	MYERS L L	Pacific Bell
1986	ALFARO ALBERT	Pacific Bell
	BERG PHILIP	Pacific Bell
	CADDIS DAVID	Pacific Bell
	DEUTSCH ADOLPH	Pacific Bell
	DRUCKER RENA	Pacific Bell
	MYERS L L	Pacific Bell
	RODRIGUEZ LUCIA	Pacific Bell
	TAGNIPEZ LAUREANO	Pacific Bell
1981	BERG PHILIP	Pacific Telephone
	DARROW S	Pacific Telephone
	DEUTSCH ADOLPH	Pacific Telephone

FINDINGS

Year	Uses	Source
1981	GOTTLIEB HERMAN	Pacific Telephone
	GOTTLIEB L	Pacific Telephone
	HAZEN E	Pacific Telephone
	HOWARD W	Pacific Telephone
	MYERS L L	Pacific Telephone
	ROGERS OLGA	Pacific Telephone
	ZLOTOLOW LEON	Pacific Telephone
1976	Bromberg Tillie	Pacific Telephone
	Cohen Anna Nurick	Pacific Telephone
	Deutsch Adolph	Pacific Telephone
	Gottlieb Herman	Pacific Telephone
	Hazen Eleanor Mrs	Pacific Telephone
	Myers L L	Pacific Telephone
	Nathan Elizabeth	Pacific Telephone
	Paul Irvin	Pacific Telephone
	Rogers Olga	Pacific Telephone
	Rose A	Pacific Telephone
	Schenker Karl	Pacific Telephone
	Silver Henry	Pacific Telephone
	Ziotolow Leon	Pacific Telephone
1971	Blum Leo Mrs	Pacific Telephone
	Bromberg Tillie	Pacific Telephone
	Cohen Anna Nurick	Pacific Telephone
	Danny Eugene	Pacific Telephone
	Danny Rose	Pacific Telephone
	Gottlieb Herman	Pacific Telephone
	Granat R	Pacific Telephone
	Hazen Eleanor Mrs	Pacific Telephone
	Myers L L	Pacific Telephone
	Nathan Elizabeth	Pacific Telephone
	Rogers Olga	Pacific Telephone
	Rose Augusta	Pacific Telephone
	Schenker Karl	Pacific Telephone
	Silver Henry	Pacific Telephone
	Silverman Louis	Pacific Telephone
	Wilk Jos W Mrs	Pacific Telephone
1958	Arkin Janet Anne	Pacific Telephone
	Blum Leo Mrs	Pacific Telephone

FINDINGS

Year	Uses	Source
1958	Chidester Margaret	Pacific Telephone
	Fisher J	Pacific Telephone
	Greco Pat L	Pacific Telephone
	Hazen Morris	Pacific Telephone
	Horwitz Philip	Pacific Telephone
	Kagan Max	Pacific Telephone
	Mandel Rose R	Pacific Telephone
	Marcus Irving	Pacific Telephone
	Nathan Geo R	Pacific Telephone
	Patterson Pat	Pacific Telephone
	Rubin Sarah	Pacific Telephone
	Silverman Louis	Pacific Telephone
	Silverstein Mike	Pacific Telephone
	Slutzky Max	Pacific Telephone
	Waterman Nathan	Pacific Telephone
	Wilk Jos W Mrs	Pacific Telephone
	Zwserin Lestcr	Pacific Telephone

FINDINGS

ADJOINING PROPERTY DETAIL

The following Adjoining Property addresses were researched for this report. Detailed findings are provided for each address.

8TH ST W

6060 8TH ST W

Year	Uses	Source
1951	W 8th Larsen Esther M r	Pacific Telephone & Telegraph Co.

6062 8TH ST W

Year	Uses	Source
1951	W 8th Lewin Louis r	Pacific Telephone & Telegraph Co.

BARROWS DR

6100 BARROWS DR

Year	Uses	Source
2006	No Current Listing	Haines Company, Inc.
	CONWAYJames	Haines Co., Inc.
1981	BASEN BERNARD	Pacific Telephone
1971	Johansen Edwin B	Pacific Telephone
1967	Taney B E	Pacific Telephone
	Johansen Edwin B	Pacific Telephone
1962	Taney B E	Pacific Telephone
	Johansen Edwin B	Pacific Telephone
1958	Taney B E	Pacific Telephone
	Johansen Edwin B	Pacific Telephone
1951	Barrows Dr Taney B E r	Pacific Telephone & Telegraph Co.
	Barrows Dr Johansen Edwin B r	Pacific Telephone & Telegraph Co.
1942	Johansen Mary tchr Pub Sch	Los Angeles Directory Co.
	Johansen Edwin B Mary E mech eng DW & P	Los Angeles Directory Co.
1937	Jobansen Edwin B Mary mech eng Dept Water & Power	Los Angeles Directory Co.

6101 BARROWS DR

Year	Uses	Source
1962	Shields Wm A	Pacific Telephone

FINDINGS

6103 BARROWS DR

Year	Uses	Source
2006	No Current Listing	Haines Company, Inc.
2000	ADAMS Rachel	Haines & Company
1986	OSTROVE MICHELE & PAUL	Pacific Bell
1971	Vicos Carlos Mr	Pacific Telephone
1962	Blau M J	Pacific Telephone
1958	Blau M J	Pacific Telephone
1951	Barrows Dr Jewell Anna Mrs r	Pacific Telephone & Telegraph Co.
1942	Jewell A C dep Sherrif	Los Angeles Directory Co.
	JEWELL ARTHUR C Anna Under Sheriff L A County	Los Angeles Directory Co.
1937	Gross Edwin C clk	Los Angeles Directory Co.
	Gross Stanley M studiowkr	Los Angeles Directory Co.
	JEWELL ARTHUR C Anna Under Sheriff L A County	Los Angeles Directory Co.
1933	Colesworth Chas T Margt S	Los Angeles Directory Co.
1929	Colesworth Chas F Margt	Los Angeles Directory Co.
	Colesworth Margt E tchr	Los Angeles Directory Co.

Barrows Dr

6105 Barrows Dr

Year	Uses	Source
2014	TAKE TWO RECORDS	EDR Digital Archive
2010	TAKE TWO RECORDS	EDR Digital Archive

BARROWS DR

6105 BARROWS DR

Year	Uses	Source
2006	BEDOIAN Jas	Haines Company, Inc.
	BEDOIAN Jas	Haines Co., Inc.
2000	BEDOIAN Rita	Haines & Company
	BEDOIAN Jas	Haines & Company
1990	BEDOIAN JAS & RITA	Pacific Bell
	MOLL JAS	Pacific Bell
1986	BEDOIAN JAS & RITA	Pacific Bell
	MOLL JAS	Pacific Bell
1981	BEDOIAN JAS & RITA	Pacific Telephone
	MOLL JAS	Pacific Telephone

FINDINGS

Year	Uses	Source
1971	Miller Wm Baker Mrs	Pacific Telephone
1967	Miller Wm Baker Mrs	Pacific Telephone
1962	Miller Wm Baker	Pacific Telephone
1958	Miller Wm Baker	Pacific Telephone
1951	Barrows Dr Miller Wm Baker r	Pacific Telephone & Telegraph Co.
1942	MILLER Wm B Virginia W Miller King & Co	Los Angeles Directory Co.
1937	May Siniede wid C H	Los Angeles Directory Co.
1933	ALBERT Reta maid	Los Angeles Directory Co.
	MAY Ernest H Siniade	Los Angeles Directory Co.

6107 BARROWS DR

Year	Uses	Source
1929	MAGUIRE Wm L Lillian slsmn	Los Angeles Directory Co.

6108 BARROWS DR

Year	Uses	Source
2006	LIPTONJeremy	Haines Co., Inc.
	No Current Listing	Haines Company, Inc.
2000	SHIELDS Wm A	Haines & Company
	VATI Andras	Haines & Company
1990	SHIELDS WM A	Pacific Bell
1986	SHIELDS WM A	Pacific Bell
1981	SHIELDS WM A	Pacific Telephone
1976	Shields Wm A	Pacific Telephone
1971	Shields Wm A	Pacific Telephone
1958	Shields Wm A	Pacific Telephone
	Shields Patty	Pacific Telephone
1951	Barrows Dr Rudolph Maxwell A r	Pacific Telephone & Telegraph Co.
1942	Gullick Ernest M	Los Angeles Directory Co.
	De Moulin Eric E Ruby	Los Angeles Directory Co.
1937	Mc COLLOUGH Edw H Rebecca v pres Amerada Petroleum Corp of Calif	Los Angeles Directory Co.
1933	Mc COLLOUGH Edw H Rebeca	Los Angeles Directory Co.
	Hollinger Betty maid	Los Angeles Directory Co.
1929	Gullick Ernest M Kate	Los Angeles Directory Co.
	De Moulin Eric E Ruby sec Fletcher & Steel	Los Angeles Directory Co.

FINDINGS

6111 BARROWS DR

Year	Uses	Source
2006	SASSON Jimmy	Haines Co., Inc.
	o SASSONJimmy	Haines Company, Inc.
2000	HAVERIM Behrooz	Haines & Company
1981	ZEV ELI D	Pacific Telephone
1976	Zev Eli D	Pacific Telephone
1951	Barrows Dr Weinreich S H Mrs r	Pacific Telephone & Telegraph Co.
1942	Weinreich Frances R Mrs	Los Angeles Directory Co.
1937	Weinreich Betty	Los Angeles Directory Co.
	Weinreich Saml H Frances R slsmn	Los Angeles Directory Co.
1933	WALSH Rose G maid	Los Angeles Directory Co.
1929	h	Los Angeles Directory Co.
	Weinreich Saml H Frances furn	Los Angeles Directory Co.

DEL VALE DR

6109 DEL VALE DR

Year	Uses	Source
1981	PHILLIPS BRUCE	Pacific Telephone

Del Valle Dr

6101 Del Valle Dr

Year	Uses	Source
2014	FUSEBOXWEST LLC	EDR Digital Archive
2010	FUSEBOXLA LLC	EDR Digital Archive

DEL VALLE DR

6101 DEL VALLE DR

Year	Uses	Source
2006	FRIEMAN Frances	Haines Company, Inc.
	SEGAL Mark	Haines Company, Inc.
	FRIEMAN Frances	Haines Co., Inc.
	SEGAL Mark	Haines Co., Inc.
2000	FRIEDMAN Sam	Haines & Company
	SEGAL Mark	Haines & Company
	WAVEFRONT TECHNOLOGIES	Haines & Company
1990	FRIEDMAN SAM	Pacific Bell
1986	FRIEDMAN SAM	Pacific Bell

FINDINGS

Year	Uses	Source
1981	PODELL D	Pacific Telephone
	FRIEDMAN SAM	Pacific Telephone
1976	Zapara Shelley	Pacific Telephone
	Friedman Sam	Pacific Telephone
1967	Friedman Sam	Pacific Telephone
1962	Friedman Sam	Pacific Telephone
1958	Freeman Bernice	Pacific Telephone
1951	Del Valle Dr Simon Nathan A	Pacific Telephone & Telegraph Co.
1942	Epsteen Irving D Sarah exec Fox West Coast Theatres Corp	Los Angeles Directory Co.
1937	ROE Archie J Myrtle	Los Angeles Directory Co.
1933	RICE Virginia A curator L A Museum	Los Angeles Directory Co.
	RICE May I wid O A	Los Angeles Directory Co.
1929	RICE Virginia A asst L A Junior Museum r	Los Angeles Directory Co.
	RICE Osca A May Beeman Realty Co h	Los Angeles Directory Co.

6105 DEL VALLE DR

Year	Uses	Source
2006	HAKMANMieczyalav	Haines Co., Inc.
	a HAKMAN Mieczysiav	Haines Company, Inc.
2000	HAKMAN Mieczyslav	Haines & Company
1981	DULLMAN ALVIN H	Pacific Telephone
1976	Dullman Alvin H	Pacific Telephone
1962	Starkey Jas D	Pacific Telephone
1958	Starkey Jas D	Pacific Telephone
1951	Del Valle Dr Starkey Jas D r	Pacific Telephone & Telegraph Co.
1942	Starkey Jas D	Los Angeles Directory Co.
1937	Starkey Jas E Alice	Los Angeles Directory Co.
1933	Starkey Jas D Alice M	Los Angeles Directory Co.
1929	HAZEL Etta wid E J	Los Angeles Directory Co.

6106 DEL VALLE DR

Year	Uses	Source
2000	ADAMS Rachel	Haines & Company
1986	D ALESSIO JOS	Pacific Bell
1967	Vogley Elizabeth Mrs	Pacific Telephone
1942	MOORE Ida M	Los Angeles Directory Co.
	BERNARD Barry	Los Angeles Directory Co.
	WHITE Lucretia W	Los Angeles Directory Co.

FINDINGS

Year	Uses	Source
1937	DAVIS Jos C jr cook	Los Angeles Directory Co.
	WHITE Lucretia W weaver	Los Angeles Directory Co.
	MOORE Ida M tchr	Los Angeles Directory Co.
	LEONARD Daisy M lunch	Los Angeles Directory Co.
1929	MOORE Alice M artist	Los Angeles Directory Co.
	MOORE Ida M tchr	Los Angeles Directory Co.
	WHITE Lucretia W artist h	Los Angeles Directory Co.

Del Valle Dr

6108 Del Valle Dr

Year	Uses	Source
2014	ACOAXET PRODUCTION INC	EDR Digital Archive
2010	GREAT CORPORATION OF TYLER	EDR Digital Archive
	ACOAXET PRODUCTION INC	EDR Digital Archive

DEL VALLE DR

6108 DEL VALLE DR

Year	Uses	Source
2006	o NAKANECris 9na	Haines Company, Inc.
	a NAKANECridstina	Haines Co., Inc.
2000	THOMPSON James	Haines & Company
1986	SAID OLIVER	Pacific Bell
1981	COJAN FRED & ASSOCIATES	Pacific Telephone
1976	Cojan Fred M	Pacific Telephone
1967	Cojan Fred M	Pacific Telephone
1962	Cojan Fred M	Pacific Telephone
	Cojan Ilene L	Pacific Telephone
1958	Cojan Fred M	Pacific Telephone
	Cojan Ilene L	Pacific Telephone
1951	Del Valle Dr Cojan Fred M r	Pacific Telephone & Telegraph Co.
1942	Abrahams Robt G	Los Angeles Directory Co.
	Abrahams Saml Laura B Abrahams & Lichtenstein	Los Angeles Directory Co.
	Abrahams Sol Laura	Los Angeles Directory Co.
	Bandler Maurice	Los Angeles Directory Co.
1937	Abrahams Robt E writer	Los Angeles Directory Co.
	Abrahams Sol Maura P Abrahams & Lichtenstein	Los Angeles Directory Co.

FINDINGS

Year	Uses	Source
1937	Gabries Robt L Writer	Los Angeles Directory Co.
1929	BARNES Raymond J Marie real est	Los Angeles Directory Co.

Del Valle Dr

6109 Del Valle Dr

Year	Uses	Source
2014	FREDLIPS LLC	EDR Digital Archive
2010	BRUCE A PHILLIPS PHD	EDR Digital Archive
	AWMTHI LIMITED PARTNERSHIP	EDR Digital Archive
	JAMN 4 LIMITED PARTNERSHIP	EDR Digital Archive
	FREDLIPS LLC	EDR Digital Archive

DEL VALLE DR

6109 DEL VALLE DR

Year	Uses	Source
2006	FREDERICKT	Haines Company, Inc.
	PHILLIPS Bruce	Haines Company, Inc.
	PHILLIPS Bruce	Haines Company, Inc.
	PHILLIPS Bruce	Haines Co., Inc.
	PHILLIPS Bruce	Haines Co., Inc.
	PHILLIPS Brce Phd	Haines Co., Inc.
	o PHILLIPS Bruce Phd	Haines Company, Inc.
	FREDERICKT	Haines Co., Inc.
2000	FREDERICK T	Haines & Company
	PHILLIPS Bruce	Haines & Company
	PHILLIPS Bruce	Haines & Company
	PHILLIPS BRUCE PHD	Haines & Company
1990	FREDERICK T	Pacific Bell
	PHILLIPS BRUCE	Pacific Bell
	PHILLIPS BRUCE	Pacific Bell
1986	FREDERICK T	Pacific Bell
	PHILLIPS BRUCE	Pacific Bell
	PHILLIPS BRUCE	Pacific Bell
1981	FREDERICK T	Pacific Telephone
1976	Cho Stephen Youngjik	Pacific Telephone
1958	Rasmussen Phyllis B	Pacific Telephone
1951	Del Valle Dr Schwartz Jos r	Pacific Telephone & Telegraph Co.

FINDINGS

Year	Uses	Source
1942	FRYE W wid L J	Los Angeles Directory Co.
1937	Agor Lillie E wid Chas	Los Angeles Directory Co.
	Hagenbnch Mae Mrs	Los Angeles Directory Co.
1933	Agor Lilla E wid Chas	Los Angeles Directory Co.
	MADDOX Jane Mrs	Los Angeles Directory Co.
	MADDOX Jane Mrs	Los Angeles Directory Co.
1929	Agor Lilla wid Chas	Los Angeles Directory Co.

Del Valle Dr

6115 Del Valle Dr

Year	Uses	Source
2014	VELVET ROPE BAKE SHOP LLC	EDR Digital Archive
	92 DEGREES LLC	EDR Digital Archive
2010	92 DEGREES LLC	EDR Digital Archive

DEL VALLE DR

6115 DEL VALLE DR

Year	Uses	Source
2006	COLLINSH	Haines Co., Inc.
	COLLINSH	Haines Company, Inc.
2000	SEIFER Helene	Haines & Company
	GROSSMAN Gary H	Haines & Company
	GROSSMAN Gary H	Haines & Company
1990	GROSSMAN GARY H	Pacific Bell
	SEIFER HELENE	Pacific Bell
1986	GROSSMAN GARY H	Pacific Bell
	SEIFER HELENE	Pacific Bell
1976	Loshin David	Pacific Telephone
1967	Huse Emery	Pacific Telephone
1962	Huse Emery	Pacific Telephone
1958	Huse Emery	Pacific Telephone
1951	Del Valle Dr Huse Emery r	Pacific Telephone & Telegraph Co.
1942	Huse Betty J	Los Angeles Directory Co.
	Huse Emery Alice br mgr Eastman Kodak Co	Los Angeles Directory Co.
	Pahuwytewa Nellie maid	Los Angeles Directory Co.
1937	Payuwyewa Nellie maid	Los Angeles Directory Co.

FINDINGS

Year	Uses	Source
1937	Huse Emery Alice dept mgr Eastman Kodak Co	Los Angeles Directory Co.
1933	Huse Emery Alice dept mgr Eastman Kodak C	Los Angeles Directory Co.
	MC CABE Helen maid	Los Angeles Directory Co.
1929	SNYDER Chas H Mabel bldg contr h	Los Angeles Directory Co.
	SNYDER Mabel C tchr City Sch r	Los Angeles Directory Co.

6118 DEL VALLE DR

Year	Uses	Source
2006	BACHARRavit	Haines Company, Inc.
	a BACHAR Rav lt	Haines Co., Inc.
2000	SWEENEY Martin L	Haines & Company
	GOLDSTONE Deena A	Haines & Company
1990	SWEENEY MARTIN L	Pacific Bell
	GOLDSTONE DEENA A	Pacific Bell
1986	NERENBERG WM & SUSAN	Pacific Bell
1981	DELINE D	Pacific Telephone
	TANSEY MICHAEL	Pacific Telephone
1976	Tansey R	Pacific Telephone
1967	Tansey Louis	Pacific Telephone
1962	Tansey Louis	Pacific Telephone
	Tansey Michael L	Pacific Telephone
1958	Tansey Louis	Pacific Telephone
	Tansey Michael L	Pacific Telephone
1951	Del Valle Dr Tansey Louis r	Pacific Telephone & Telegraph Co.
1937	Berkoff Betty Mrs	Los Angeles Directory Co.
1933	PETRY Bertha Mrs maid	Los Angeles Directory Co.
	ROGERS H Lincoln Charlotte A	Los Angeles Directory Co.
1929	CHAPMAN R B Hay mgr Johnson & Higgins of Cal	Los Angeles Directory Co.

6119 DEL VALLE DR

Year	Uses	Source
1976	Posner Nat	Pacific Telephone
1967	Posner Nat	Pacific Telephone
1962	Posner Nat	Pacific Telephone
1958	Posner Nat	Pacific Telephone
1951	Del Valle Dr Cameron Herbert r	Pacific Telephone & Telegraph Co.
1942	CAMERON Herbt C Barbara atty SRC	Los Angeles Directory Co.

FINDINGS

Year	Uses	Source
1937	CAMERON Herbt Barbara atty State Railroad Com	Los Angeles Directory Co.
1929	Ott G Lawrence Marie archt Allied Architects Assn of L A	Los Angeles Directory Co.

6124 DEL VALLE DR

Year	Uses	Source
1990	SAVINAR HAROLD	Pacific Bell
1986	SAVINAR HAROLD	Pacific Bell
	KELLER GLORIA	Pacific Bell
1981	SAVINAR HAROLD	Pacific Telephone
	KELLER GLORIA	Pacific Telephone
1958	Pearlman Harry	Pacific Telephone
1951	Del Valle Dr Pearlman Harry r	Pacific Telephone & Telegraph Co.
1942	Ives Wm C Jessie W	Los Angeles Directory Co.
	Whinery Hugh M	Los Angeles Directory Co.
1937	Ives Wm C Jessie	Los Angeles Directory Co.
	Whinery Hugh M actor	Los Angeles Directory Co.
1929	LOW Margt M H clk	Los Angeles Directory Co.
	STINCHFIELD HERBERT C DR Chief Surgeon Southern California Edison Company h	Los Angeles Directory Co.

6127 DEL VALLE DR

Year	Uses	Source
2006	SCHEYPeler	Haines Co., Inc.
	SCHEYPeter	Haines Company, Inc.
2000	SCHEY Peter	Haines & Company
1981	ARCHIBALD DOTTIE	Pacific Telephone
	ARCHIBALD THOS	Pacific Telephone
	GUNN TOM	Pacific Telephone
1976	Betesh Al	Pacific Telephone
1967	Franklin Ernest	Pacific Telephone
1962	Franklin Ernest	Pacific Telephone
1958	Franklin Ernest	Pacific Telephone
1951	Del Valle Dr Bernstein Meyer	Pacific Telephone & Telegraph Co.
1942	HOUSMAN Arth B Hattie studiowkr	Los Angeles Directory Co.
1937	Knight Ada F wid R G	Los Angeles Directory Co.
	Mc Call Geo reporter Daily Variety	Los Angeles Directory Co.
1933	Knight Ada F Mrs	Los Angeles Directory Co.
	Mc Call Geo L Irene M	Los Angeles Directory Co.

FINDINGS

6129 DEL VALLE DR

Year	Uses	Source
1937	Fosnight Maret sten	Los Angeles Directory Co.

Del Valle Dr

6130 Del Valle Dr

Year	Uses	Source
2014	ALAN MARINO PRODUCTIONS INC	EDR Digital Archive
2010	ALAN MARINO PRODUCTIONS INC	EDR Digital Archive

DEL VALLE DR

6130 DEL VALLE DR

Year	Uses	Source
2006	a MARINO Alan	Haines Co., Inc.
	o MARINOAlan	Haines Company, Inc.
2000	MARINO Alan	Haines & Company
1990	GROSS LAURIE	Pacific Bell
	GROSS-SCHAEFER ARTHUR RABBI & LAURIE	Pacific Bell
1986	GROSS SCHAEFER ARTHUR & LAURIE RABBI	Pacific Bell
	GROSS LAURIE	Pacific Bell
1976	Markowitz Alex	Pacific Telephone
1967	Markowitz Alex	Pacific Telephone
1962	Markowitz Alex	Pacific Telephone
1958	Markowitz Alex	Pacific Telephone
1951	Del Valle Dr Markowitz Alex r	Pacific Telephone & Telegraph Co.
1942	BRADLEY Marian maid	Los Angeles Directory Co.
	Mc Caughey Hugh L Jessie	Los Angeles Directory Co.
1937	Mc Caughey Hugh L Jessie	Los Angeles Directory Co.
	Mc LEOD Carrie	Los Angeles Directory Co.
1933	Mc Caughey Hugh L Jessie	Los Angeles Directory Co.
	DOAK Emma Mrs	Los Angeles Directory Co.
1929	r	Los Angeles Directory Co.
	WRIGHT Donald C Marguerite mfrs agt	Los Angeles Directory Co.

6131 DEL VALLE DR

Year	Uses	Source
2006	DAHAN Marcelle	Haines Company, Inc.

FINDINGS

Year	Uses	Source
2006	DAHAN Marcelle	Haines Co., Inc.
2000	DAHAN Marcelle	Haines & Company
1990	KLIGER EZRA	Pacific Bell
1986	KLIGER EZRA	Pacific Bell
1981	KLIGER EZRA	Pacific Telephone
1958	Figart G Nelson	Pacific Telephone
1951	Del Valle Dr Figart G Nelson r	Pacific Telephone & Telegraph Co.
1942	Urbach Arnold mlnry gds	Los Angeles Directory Co.
1937	Urbach Sybil bkpr Solomon Urbach	Los Angeles Directory Co.
	Urbach Solomon millinery supp	Los Angeles Directory Co.
	Uerbach Sybil sten	Los Angeles Directory Co.
	Uerbach Solmon Helen mlnr	Los Angeles Directory Co.
	Uerbach Ruth sten	Los Angeles Directory Co.
	Uerbach Arnold	Los Angeles Directory Co.
1933	STEPHENSON Etta Mrs maid	Los Angeles Directory Co.
	Lubetkin Milton D Helen F	Los Angeles Directory Co.
1929	Urbach Sybil G music tchr r	Los Angeles Directory Co.
	h	Los Angeles Directory Co.
	Urbach Sol Helen mfrs agt	Los Angeles Directory Co.
	Urbach Ruth sten r	Los Angeles Directory Co.
	r	Los Angeles Directory Co.
	Urbach Bert F whol millmery	Los Angeles Directory Co.
	Urbach Arnold I mgr B F Urbach r	Los Angeles Directory Co.

6132 DEL VALLE DR

Year	Uses	Source
2006	INGBERMaggle	Haines Co., Inc.
	No Current Listing	Haines Company, Inc.
2000	INGBER Lloyd	Haines & Company
1986	FELDMAN RICK	Pacific Bell
	HOROWITZ SUSAN	Pacific Bell
1981	TENNYSON DIANE VAN D	Pacific Telephone
	BELL DOROTHY HEWES	Pacific Telephone
1976	Goldenberg Myron	Pacific Telephone
1951	Del Valle Dr Wecker Karl r	Pacific Telephone & Telegraph Co.
1942	Van Loon Etta wid Thos	Los Angeles Directory Co.
1937	Van Loon Etta Wid T H	Los Angeles Directory Co.
	DUNNE Mary Mrs	Los Angeles Directory Co.
1933	Van Loon Thos H	Los Angeles Directory Co.

FINDINGS

6181 DEL VALLE DR

Year	Uses	Source
1942	URBACH Sol Helon mlnry suprs	Los Angeles Directory Co.

FAIRFAX AVE S

800 FAIRFAX AVE S

Year	Uses	Source
1951	Tonkin Louis	Pacific Telephone & Telegraph Co.
	Baron Nona A	Pacific Telephone & Telegraph Co.
	Schnitzer Chas r	Pacific Telephone & Telegraph Co.
	Fisher J	Pacific Telephone & Telegraph Co.
	Goldberg Tena	Pacific Telephone & Telegraph Co.
	Selwyn Viola B	Pacific Telephone & Telegraph Co.
	Selwyn Wm E	Pacific Telephone & Telegraph Co.
	S Fairfx Av	Pacific Telephone & Telegraph Co.
	Teasdale Mabel	Pacific Telephone & Telegraph Co.
	Swedlove Freda Ida	Pacific Telephone & Telegraph Co.
	Arnold Sally	Pacific Telephone & Telegraph Co.
	Shea Rose K	Pacific Telephone & Telegraph Co.
	Rosenblatt M L r	Pacific Telephone & Telegraph Co.
	Epstein Morris	Pacific Telephone & Telegraph Co.
	Hazen Morris	Pacific Telephone & Telegraph Co.
	Baron Gladys N	Pacific Telephone & Telegraph Co.
	Cooper Sophie Mrs	Pacific Telephone & Telegraph Co.

840 FAIRFAX AVE S

Year	Uses	Source
2000	TOM BERGINS	Haines & Company
	MAKHANI John	Haines & Company
	BERGINS TOM	Haines & Company
1951	S Fairfx Horseshoe Tavern	Pacific Telephone & Telegraph Co.
	S Fairfx Bergin Tom Horseshoe Tavern	Pacific Telephone & Telegraph Co.

900 FAIRFAX AVE S

Year	Uses	Source
2000	APARTMENTS KIM Chan Ki	Haines & Company
	LEGREANDE M	Haines & Company
	TREVINO John A	Haines & Company
	SMITH J	Haines & Company

FINDINGS

Year	Uses	Source
2000	TAHBAZ John	Haines & Company
	PATYK Jimmmy	Haines & Company

ORANGE GROVE AVE

801 ORANGE GROVE AVE

Year	Uses	Source
2000	STERMAN Anne	Haines & Company

803 ORANGE GROVE AVE

Year	Uses	Source
2000	XXXX	Haines & Company

806 ORANGE GROVE AVE

Year	Uses	Source
2000	CORDERO Bill O	Haines & Company
	CHENNAULT Scott	Haines & Company

811 ORANGE GROVE AVE

Year	Uses	Source
2000	DEMCHESEN John	Haines & Company

812 ORANGE GROVE AVE

Year	Uses	Source
2000	XXXX	Haines & Company

813 ORANGE GROVE AVE

Year	Uses	Source
2000	XXXX	Haines & Company

814 ORANGE GROVE AVE

Year	Uses	Source
2000	HOCHMAN Kevin D	Haines & Company

815 ORANGE GROVE AVE

Year	Uses	Source
2000	OWENS Harold	Haines & Company
	BRAUNSTEIN Bill	Haines & Company

817 ORANGE GROVE AVE

Year	Uses	Source
2000	XXXX	Haines & Company

FINDINGS

818 ORANGE GROVE AVE

Year	Uses	Source
2000	XXXX	Haines & Company

819 ORANGE GROVE AVE

Year	Uses	Source
2000	SACKS David	Haines & Company
1981	WHALES G	Pacific Telephone

820 ORANGE GROVE AVE

Year	Uses	Source
2000	XXXX	Haines & Company

823 ORANGE GROVE AVE

Year	Uses	Source
2000	RODGERS Roman 8 J	Haines & Company

824 ORANGE GROVE AVE

Year	Uses	Source
2000	JAFFER	Haines & Company
	KAMALI Kayvan	Haines & Company

825 ORANGE GROVE AVE

Year	Uses	Source
2000	CRYSTAL Dorothy	Haines & Company

829 ORANGE GROVE AVE

Year	Uses	Source
2000	LAGAC Gil	Haines & Company

830 ORANGE GROVE AVE

Year	Uses	Source
2000	MATAMOROS Angel S	Haines & Company
	STRAUSS David	Haines & Company

833 ORANGE GROVE AVE

Year	Uses	Source
2000	XXXX	Haines & Company

834 ORANGE GROVE AVE

Year	Uses	Source
2000	COHEN Nicole J	Haines & Company

FINDINGS

Year	Uses	Source
2000	MERKLE Lisa D	Haines & Company
	SPIEGELMAN Matthew	Haines & Company

835 ORANGE GROVE AVE

Year	Uses	Source
2000	XXXX	Haines & Company

839 ORANGE GROVE AVE

Year	Uses	Source
2000	JOSEPH Elias	Haines & Company

840 ORANGE GROVE AVE

Year	Uses	Source
2000	BROWN Martin	Haines & Company

841 ORANGE GROVE AVE

Year	Uses	Source
2000	JOSEPH Elias	Haines & Company
	JOSEPH Elias	Haines & Company

852 ORANGE GROVE AVE

Year	Uses	Source
1981	RABBITO BARBARA	Pacific Telephone

ORANGE GROVE AVE S

790 ORANGE GROVE AVE S

Year	Uses	Source
1942	Neff Wallace	Los Angeles Directory Co.

815 ORANGE GROVE AVE S

Year	Uses	Source
1942	Durst E MR	Los Angeles Directory Co.
1937	Durst B M	Los Angeles Directory Co.

818 ORANGE GROVE AVE S

Year	Uses	Source
1942	Madrano Ramon	Los Angeles Directory Co.
	Parker E F	Los Angeles Directory Co.
1937	Parker E F o	Los Angeles Directory Co.

FINDINGS

840 ORANGE GROVE AVE S

Year	Uses	Source
1942	Ledeen Hyman	Los Angeles Directory Co.
1937	Vacant	Los Angeles Directory Co.

841 ORANGE GROVE AVE S

Year	Uses	Source
1942	Hook Daisy L	Los Angeles Directory Co.
1937	Vacant	Los Angeles Directory Co.

870 ORANGE GROVE AVE S

Year	Uses	Source
1942	Vacant	Los Angeles Directory Co.

890 ORANGE GROVE AVE S

Year	Uses	Source
1942	Ball IDC	Los Angeles Directory Co.
1937	Ball D C o	Los Angeles Directory Co.

891 ORANGE GROVE AVE S

Year	Uses	Source
1942	Matthews C B	Los Angeles Directory Co.
	Warner T W	Los Angeles Directory Co.
1937	Blay W W	Los Angeles Directory Co.
	Warner T W o	Los Angeles Directory Co.
	Reeves J J	Los Angeles Directory Co.

S Fairfax Ave

800 S Fairfax Ave

Year	Uses	Source
2014	MOUNTAIN PLOVER LLC	EDR Digital Archive
2010	MILLS ENTERPRISE	EDR Digital Archive

840 S Fairfax Ave

Year	Uses	Source
2014	BERGINS TAVERN	EDR Digital Archive
2010	BERGINS TAVERN	EDR Digital Archive
	TK&MK LLC	EDR Digital Archive

FINDINGS

S FAIRFAX AVE

840 S FAIRFAX AVE

Year	Uses	Source
2006	BERGINSTOM	Haines Company, Inc.
	BERGINS TOM	Haines Company, Inc.
	TOM BERGINS	Haines Company, Inc.
1991	BERGINSTOM	Pacific Bell
	TOM BERGINS	Pacific Bell
	TOM BERGIN S	Pacific Bell
	BERGIN STOM	Pacific Bell
1990	BERGIN S TOM RESTRNT	Pacific Bell
	TOM BERGIN S	Pacific Bell
1986	BERGIN S TOM	Pacific Bell
	TOM BERGIN S	Pacific Bell
1985	TOM BERGIN S	Pacific Bell
	BERGEI S TOM	Pacific Bell
1981	BERGIN S TOM	Pacific Telephone
	TOM BERGIN S	Pacific Telephone
1980	BERGINS TOM	Pacific Telephone
	Tom Bergins	Pacific Telephone
1976	Tom Bergins	Pacific Telephone
	Visual Dynamics	Pacific Telephone
	Bergins Tom	Pacific Telephone
1975	BERGIN S TOM	Pacific Telephone
1971	Bergin Tom Horseshoe Tavern	Pacific Telephone
	Horseshoe Tavern	Pacific Telephone
1958	Bergin Tom Horseshoe Tavern	Pacific Telephone
	Horseshoe Tavern	Pacific Telephone

S ORANGE GROVE AVE

800 S ORANGE GROVE AVE

Year	Uses	Source
1976	American Bureau For Medical Aid To Free China	Pacific Telephone
	ABMAC American Bureau For Medical Aid To Free China	Pacific Telephone
1971	American Bureau For Medical Aid To Free China	Pacific Telephone

FINDINGS

Year	Uses	Source
1971	ABMAC American Bureau For Medical Aid To Free China	Pacific Telephone
1967	Mayer Paul	Pacific Telephone
1962	Rogers Robt G	Pacific Telephone

801 S ORANGE GROVE AVE

Year	Uses	Source
1981	POWER GWEN	Pacific Telephone
1976	Jakubowicz Harry	Pacific Telephone
1971	Jaksbowicz Harry	Pacific Telephone
1962	Slatkin Isadore T	Pacific Telephone
1958	Slatkin Isadore T	Pacific Telephone
1942	Pipkin C	Los Angeles Directory Co.
1937	Newhart Margt S wid A R	Los Angeles Directory Co.
	Troth Henry M slsmn	Los Angeles Directory Co.
1933	Staub Clement M Nan real est	Los Angeles Directory Co.

803 S ORANGE GROVE AVE

Year	Uses	Source
1995	HANSON GARY J	Pacific Bell
1942	De Fries Florence H Mrs	Los Angeles Directory Co.
	De Fries Florence J bkpr Superior Optical Co	Los Angeles Directory Co.
1937	Glen Richld W Violet	Los Angeles Directory Co.
1933	Blackwell Betty Mrs	Los Angeles Directory Co.

805 S ORANGE GROVE AVE

Year	Uses	Source
1962	Hartman Madeline	Pacific Telephone
	Hartman Raymond John	Pacific Telephone
1942	MORGAN E A Mrs	Los Angeles Directory Co.
	Staub Clement M slsmn C CO Tatum	Los Angeles Directory Co.
1937	Staub Clement M Nancy slsmn C C C Tatum	Los Angeles Directory Co.
1933	JOHNSON Chester A Charlotte H real est	Los Angeles Directory Co.

806 S ORANGE GROVE AVE

Year	Uses	Source
2006	o COROERO Bill	Haines Company, Inc.
1990	GITIS E	Pacific Bell
	WOLOWSKI HILDA	Pacific Bell

FINDINGS

Year	Uses	Source
1986	GITIS E	Pacific Bell
	SOLOOKO NAUM	Pacific Bell
	WOLOWSKI JACK	Pacific Bell
1981	MIRKIN I	Pacific Telephone
	TRAISTER CLARA	Pacific Telephone
	WOLOWSKI JACK	Pacific Telephone
1976	Mirkin I	Pacific Telephone
	Sperling Jos	Pacific Telephone
	Traister Clara	Pacific Telephone
	Wolowski Jack	Pacific Telephone
1971	Bird John	Pacific Telephone
	Mirkin I	Pacific Telephone
	Shaner Pauline	Pacific Telephone
	Sperling Jos	Pacific Telephone
	Wolowski Jack	Pacific Telephone
1967	Bird John	Pacific Telephone
	Gray Al	Pacific Telephone
	Klapper Shirley	Pacific Telephone
	Mirkin I	Pacific Telephone
	Shaner Pauline	Pacific Telephone
	Wolowski Jack	Pacific Telephone
1962	Bird John	Pacific Telephone
	Etingoff Herman	Pacific Telephone
	Klapper Shirley	Pacific Telephone
	Mirkin I	Pacific Telephone
	Pius Aida	Pacific Telephone
	Wolowski Jack	Pacific Telephone
1942	Deverich Harry B Nan R	Los Angeles Directory Co.
	Deverich Lucille H	Los Angeles Directory Co.
1937	Phipps Clifford G clk	Los Angeles Directory Co.
1933	Junge Wm G Veata lawyer	Los Angeles Directory Co.
1929	HITCHCOCK Herbt D Marie Cal Corp Service	Los Angeles Directory Co.

807 S ORANGE GROVE AVE

Year	Uses	Source
1962	Lennen B B Dr	Pacific Telephone
1942	Tabke Emily M wid H L	Los Angeles Directory Co.
1937	Schiller Joe R Brinab real est	Los Angeles Directory Co.

FINDINGS

Year	Uses	Source
1933	HERBERT Thos P escrow officer Mortgage Guar Co	Los Angeles Directory Co.
	HERBERT Monette I slswn	Los Angeles Directory Co.
	STEELE Monette I slsmn	Los Angeles Directory Co.

808 S ORANGE GROVE AVE

Year	Uses	Source
1962	Somers Wm A	Pacific Telephone

809 S ORANGE GROVE AVE

Year	Uses	Source
1950	DAVIS CHAS W	Pacific Telephone

811 S ORANGE GROVE AVE

Year	Uses	Source
2006	o DEMCHESENJohn	Haines Company, Inc.
1976	Kessel Barbara	Pacific Telephone
1971	Pettit M C	Pacific Telephone
1967	Pettit M C	Pacific Telephone
	Sheridan E A	Pacific Telephone
1962	Pettit Mary C	Pacific Telephone
	Sheridan Elizabeth A	Pacific Telephone
1942	Fransaon Fritz K Ellen carp	Los Angeles Directory Co.
1937	RICHARDSON King artist L A Down Town Shopping News Corp	Los Angeles Directory Co.

812 S ORANGE GROVE AVE

Year	Uses	Source
2006	No Current Listing	Haines Company, Inc.
1990	STONE M C	Pacific Bell
1986	STONE M C	Pacific Bell
1981	STONE M C	Pacific Telephone
1976	Mirkin Morris L	Pacific Telephone
	Stone M C	Pacific Telephone
1971	Silver Belle A	Pacific Telephone
	Stone M C	Pacific Telephone
1967	Silver Belle M	Pacific Telephone
1962	Green Max E	Pacific Telephone
1942	BRODY Philip Rebecca	Los Angeles Directory Co.
	BURGER John R pkr	Los Angeles Directory Co.
	BURGER R H	Los Angeles Directory Co.

FINDINGS

Year	Uses	Source
1937	COHN Leo	Los Angeles Directory Co.
	GERARD Florence B wid Maurice G	Los Angeles Directory Co.
1933	Small Edith clk	Los Angeles Directory Co.
	SMALL Philip Edith slsmn	Los Angeles Directory Co.
	CERF Max A Della	Los Angeles Directory Co.
	MITCHELL Susie K wid J H	Los Angeles Directory Co.
	ROSS Geo	Los Angeles Directory Co.

813 S ORANGE GROVE AVE

Year	Uses	Source
2006	No Current Listing	Haines Company, Inc.
1981	PICKRELL GREGORY	Pacific Telephone
1971	Kircher Ralph F	Pacific Telephone
1967	Leishin Michael	Pacific Telephone
	Office Necessities Co	Pacific Telephone
1962	Nelson M	Pacific Telephone
1942	WILSON Fred M Dorothy dept mgr HMI Co	Los Angeles Directory Co.
1933	BROWN Eleanor clk City Dept of Pensions	Los Angeles Directory Co.
	BROWN Robt H Ella M	Los Angeles Directory Co.

814 S ORANGE GROVE AVE

Year	Uses	Source
2006	No Current Listing	Haines Company, Inc.
1976	Chrust Jack	Pacific Telephone
	Dirnfield Sidney	Pacific Telephone
1971	Chrust Jack	Pacific Telephone
	Dirnfield Sidney	Pacific Telephone
1967	Chrust Jack	Pacific Telephone
	Dirnfield Sidney	Pacific Telephone
1962	Chrust Jack	Pacific Telephone
	Schuster Arthur	Pacific Telephone
1942	CANTER Saml I Frances	Los Angeles Directory Co.
1937	CANTER Jack B slsmn Goldinger Silk Co	Los Angeles Directory Co.
	CANTER Saml Frances barber	Los Angeles Directory Co.
	Epstein Leo D Ruth lawyer	Los Angeles Directory Co.
1933	ROSE Jack clo clnr	Los Angeles Directory Co.
	ROSE Rachael Mrs sten	Los Angeles Directory Co.
	ROSE Sara clk	Los Angeles Directory Co.

FINDINGS

Year	Uses	Source
1933	Trinz Aaron Rose	Los Angeles Directory Co.
	Trinz Wm clk	Los Angeles Directory Co.
	ROSE Dorothy	Los Angeles Directory Co.

815 S ORANGE GROVE AVE

Year	Uses	Source
2006	OWENS Harold	Haines Company, Inc.
	BRAUNSTEIN Bill	Haines Company, Inc.
1990	BRAUNSTEIN BILL	Pacific Bell
1986	PERSHING STEPHEN & ELAINE	Pacific Bell
1976	Mittleman Hyman	Pacific Telephone
1962	Singer Ida	Pacific Telephone
1958	Singer Sam	Pacific Telephone
1942	LAEMMLE Sigmund Alice	Los Angeles Directory Co.
1937	Johnston Fred E Florence mgr Bruhnke & Silver	Los Angeles Directory Co.

816 S ORANGE GROVE AVE

Year	Uses	Source
2006	J VEVERKAPeter	Haines Company, Inc.
1981	CASTRO RICHARD E	Pacific Telephone
1976	Castro Richard E	Pacific Telephone
	Dvoren Ken	Pacific Telephone
1971	castero Richard E	Pacific Telephone
	Castorino Frank L	Pacific Telephone
1962	Fineman Sarah	Pacific Telephone
	Kadhum Fadhil A	Pacific Telephone
	Zaenglein Wm G	Pacific Telephone
1942	MILLER Abr B liquors	Los Angeles Directory Co.
	MILLER H B Mrs	Los Angeles Directory Co.
	Rosenes Wm	Los Angeles Directory Co.
	STONE Walter B	Los Angeles Directory Co.
1937	WEISS Jack M Rose mgr Atlas Wall Paper Mills Inc	Los Angeles Directory Co.

817 S ORANGE GROVE AVE

Year	Uses	Source
2006	No Current Listing	Haines Company, Inc.
1990	LESSER ROBERT	Pacific Bell
1971	Oliver Kent F	Pacific Telephone

FINDINGS

Year	Uses	Source
1967	Bers Leo	Pacific Telephone
1962	Bers Leo	Pacific Telephone
1958	Hartman Louis Mrs	Pacific Telephone
1937	Maxfield Edith T Mrs	Los Angeles Directory Co.
1933	Laventhal Arth J clk UB & TCo	Los Angeles Directory Co.
	Laventhal Edna V wid I E	Los Angeles Directory Co.
	Lavon Harold Dorothy br mgr Gittleson Bros	Los Angeles Directory Co.
1929	Rosefield John O Rae slsmn h	Los Angeles Directory Co.

818 S ORANGE GROVE AVE

Year	Uses	Source
2006	No Current Listing	Haines Company, Inc.
1990	SHUB ISIDORE	Pacific Bell
1986	SHUB ISIDORE	Pacific Bell
1981	SHUB ISIDORE	Pacific Telephone
1976	Shub Isidore	Pacific Telephone
1971	Joseph Isaac F	Pacific Telephone
	Shub Isidore	Pacific Telephone
	Shub Renee	Pacific Telephone
1967	Joseph Isaac F	Pacific Telephone
	Shub Isldore	Pacific Telephone
	Suh Renee	Pacific Telephone
1950	MERK NELLIE C MRS R	Pacific Telephone
1942	Epstein Oscar Jennie	Los Angeles Directory Co.
	Keltz Charlotte F	Los Angeles Directory Co.
	Keltz Harold L bkpr	Los Angeles Directory Co.
	Keltz Leon Ann mgr Supreme Garment Co	Los Angeles Directory Co.
	Kopald Bertha Mrs	Los Angeles Directory Co.
1937	EPSTEIN Oscar Jennie slsmn m	Los Angeles Directory Co.
	Greenspan Chas Evelyn plmbr	Los Angeles Directory Co.
	SOLOMON David Anna	Los Angeles Directory Co.
	SOLOMON Lillian sten	Los Angeles Directory Co.
1933	ALDRICH Leslie J Rose M adv solr	Los Angeles Directory Co.
	HARRIS Harry Miller	Los Angeles Directory Co.
	Kassel Gertrude bkpr Sou Poster Co	Los Angeles Directory Co.

FINDINGS

S Orange Grove Ave

819 S Orange Grove Ave

Year	Uses	Source
2014	DEPTH DISTRIBUTORS INC	EDR Digital Archive

S ORANGE GROVE AVE

819 S ORANGE GROVE AVE

Year	Uses	Source
2006	MCLUUGHLIN Gradcle	Haines Company, Inc.
	SMITHJ	Haines Company, Inc.
	WATERS Unda	Haines Company, Inc.
1990	COHEN MEYER	Pacific Bell
	KREMEN R	Pacific Bell
	RICHEY WILLIAM & ESTHER	Pacific Bell
	WHALES G	Pacific Bell
1986	COHEN MEYER	Pacific Bell
	ESCASAN RUTH	Pacific Bell
	KREMEN R	Pacific Bell
	RICHEY WILLIAM & ESTHER	Pacific Bell
	WHALES G	Pacific Bell
1981	MAX	Pacific Telephone
	ESCASAN RUTH	Pacific Telephone
	WATERS L S	Pacific Telephone
	ZAVAT S	Pacific Telephone
1976	Berger B	Pacific Telephone
	Cociol Max	Pacific Telephone
	Escasan Ruth	Pacific Telephone
	Gennes Ethel M	Pacific Telephone
	Naken Wm	Pacific Telephone
	Weisberg Bellss	Pacific Telephone
1971	Cociol Max	Pacific Telephone
	Escasan Ruth	Pacific Telephone
	Gennes Ethel M	Pacific Telephone
	Kippen Hatti Mrs	Pacific Telephone
	Naken Wm	Pacific Telephone
	Spiegel Saml	Pacific Telephone
	Weisberg Bell	Pacific Telephone
1967	Braude Leon	Pacific Telephone

Year	Uses	Source
1967	Goldstein Dorothy	Pacific Telephone
	Hornstein Yetta	Pacific Telephone
	Kahn Harry Mrs	Pacific Telephone
	Levey Pauline Mrs	Pacific Telephone
	Sherman Ben	Pacific Telephone
	Spiegel Saml	Pacific Telephone
	Wargo Garath	Pacific Telephone
1962	Harkavy Jos	Pacific Telephone
	Levey Pauline Mrs	Pacific Telephone
	Levin Gertrude F Mrs	Pacific Telephone
	Price J Mrs	Pacific Telephone
	Reiner Peggy	Pacific Telephone
	Schaff Rose Mrs	Pacific Telephone
	Sherman Ben	Pacific Telephone
	Spiegel Saml	Pacific Telephone
1942	WATTS A P	Los Angeles Directory Co.
1937	WATTS Arundell P Frances B collr L A Community Welfare Federation	Los Angeles Directory Co.
	WATTS Winifred	Los Angeles Directory Co.
1933	WATTS Arundell P Frances	Los Angeles Directory Co.
	WATTS Wilinifred F tchr	Los Angeles Directory Co.
1929	WATTS Winifred F tchr r	Los Angeles Directory Co.

S Orange Grove Ave

820 S Orange Grove Ave

Year	Uses	Source
2010	SGT MAJOR	EDR Digital Archive

S ORANGE GROVE AVE

820 S ORANGE GROVE AVE

Year	Uses	Source
2006	JOSSYAmy	Haines Company, Inc.
	LEWIS Brock	Haines Company, Inc.
1981	LEVITON GEO & PAULINE	Pacific Telephone
1976	Lebovitz R	Pacific Telephone
	Orange Grove Guest Home	Pacific Telephone
	Orange Grove Guest Home	Pacific Telephone
1971	Orange Grove Guest Home	Pacific Telephone

FINDINGS

Year	Uses	Source
1971	Orange Grove Guest Home	Pacific Telephone
	Stanford Rhoda	Pacific Telephone
1967	Orange Grove Guest Home	Pacific Telephone
	Orange Grove Guest Home	Pacific Telephone
1962	Blum Jerome	Pacific Telephone
	Blum Jerome	Pacific Telephone
	Davis Fannie	Pacific Telephone
1942	DUBIN Irving Lillian drugs	Los Angeles Directory Co.
	Segell Robt Mary real est	Los Angeles Directory Co.
1937	Birn Lillian slswn	Los Angeles Directory Co.
	CAREW Mary Louise Mrs clk	Los Angeles Directory Co.
	ERICKSON Lenore sten	Los Angeles Directory Co.
	Frair Ethel Mrs beauty shop	Los Angeles Directory Co.
	Garber Jennie Mrs	Los Angeles Directory Co.
	Garber Pearl slswn	Los Angeles Directory Co.
	Hapenney Darlene K	Los Angeles Directory Co.
	Hapenney Jas K Lovina vet	Los Angeles Directory Co.
	Hapenney Josephine	Los Angeles Directory Co.
	Hapsbury Lovina J cash La Belle Tailoring Co	Los Angeles Directory Co.
	JACKSON Irene beauty opr	Los Angeles Directory Co.
	Koropoff Marie Mrs drugs	Los Angeles Directory Co.
	Mc ROBERTS Robt M bartndr	Los Angeles Directory Co.
	Orangeshire Apartments	Los Angeles Directory Co.
	Rubinow Mollie	Los Angeles Directory Co.
	Stumar Louise Mrs	Los Angeles Directory Co.
1929	Elder Eleanor F Mrs	Los Angeles Directory Co.
	HALL Frank Mrs	Los Angeles Directory Co.
	WHITE Ernest E Louise slsmn h	Los Angeles Directory Co.

823 S ORANGE GROVE AVE

Year	Uses	Source
2006	B HARMONHeidi	Haines Company, Inc.
	BAEK Catherine	Haines Company, Inc.
	OKADIGBOC	Haines Company, Inc.
1986	HANDEL B	Pacific Bell
1981	HANDEL B	Pacific Telephone
	MAHAFFEY ED	Pacific Telephone
1976	Handel B	Pacific Telephone

FINDINGS

Year	Uses	Source
1976	Chupack S A	Pacific Telephone
1971	Handel B	Pacific Telephone
	Lacks Jos M	Pacific Telephone
1967	Lacks Jos M	Pacific Telephone
1962	Lacks Jos M	Pacific Telephone

S Orange Grove Ave

824 S Orange Grove Ave

Year	Uses	Source
2014	JRH DEVELOPMENT HOLDINGS LLC	EDR Digital Archive
2010	DISPATCH PRODUCTIONS LLC	EDR Digital Archive

S ORANGE GROVE AVE

824 S ORANGE GROVE AVE

Year	Uses	Source
2006	FORD Donald	Haines Company, Inc.
	GARCIA Karda	Haines Company, Inc.
	JAFFER	Haines Company, Inc.
1990	COLLINS BETTY LOU	Pacific Bell
	ESFANDIARI YADOLIAH	Pacific Bell
	YEFANOV SVETLANA	Pacific Bell
1986	COLLINS BETTY LOU	Pacific Bell
	GELB F	Pacific Bell
	KATZ SARA	Pacific Bell
1981	COLLINS BETTY LOU	Pacific Telephone
	FROBERG BETTY	Pacific Telephone
	GELB F	Pacific Telephone
	KATZ SARA	Pacific Telephone
	LINDER E	Pacific Telephone
	SOLINSKY F	Pacific Telephone
1976	Bluefield Sarah	Pacific Telephone
	Grospe Sonia	Pacific Telephone
	Krivorutchko Berta	Pacific Telephone
	Linder E	Pacific Telephone
	Senchuk Abram	Pacific Telephone
	Solinsky E	Pacific Telephone
1971	Rosenthal Jennie	Pacific Telephone

FINDINGS

Year	Uses	Source
1971	Silverman Charlotte	Pacific Telephone
	Solinsky E	Pacific Telephone
	Barrett Alice M	Pacific Telephone
	Bluefield Sarah	Pacific Telephone
	Golin Nine	Pacific Telephone
	Richman B	Pacific Telephone
1967	Balikov Anna	Pacific Telephone
	Bloom Jennie Mrs	Pacific Telephone
	Golin Nine	Pacific Telephone
	Loritz M P	Pacific Telephone
	Powsner Sally	Pacific Telephone
	Rosenthal Jennie	Pacific Telephone
	Silverman Charlotte Mrs	Pacific Telephone
	Solin Esther	Pacific Telephone
	Spears Helen Mrs	Pacific Telephone
	Sweeney Margaret	Pacific Telephone
	Weiner Elsie M	Pacific Telephone
1962	Munk Ricky	Pacific Telephone
	Parker Pearl	Pacific Telephone
	Shaner Pauline	Pacific Telephone
	Silverman Charlotte Mrs	Pacific Telephone
	Sjoblom Effie E	Pacific Telephone
	Smith Esther B Mrs	Pacific Telephone
	Solin Esther	Pacific Telephone
	Sweeney Margaret	Pacific Telephone
	Balikov Anna	Pacific Telephone
	Bluefield Sarah	Pacific Telephone
	Brennan Eileen	Pacific Telephone
	Gershon Eunice R	Pacific Telephone
	Levin Sarah Mrs	Pacific Telephone
	Miller Celia Mrs	Pacific Telephone
1958	Adler Annie	Pacific Telephone
	Levin Sarah Mrs	Pacific Telephone
	Solin Esther	Pacific Telephone
1942	ANDERSON Helen beauty opr	Los Angeles Directory Co.
	Burmaster Anna R Orangeshire Apts	Los Angeles Directory Co.
	Burmaster Geo W slsmn	Los Angeles Directory Co.
	CONLON Wilma	Los Angeles Directory Co.

FINDINGS

Year	Uses	Source
1942	Falkenstein Celie Mrs	Los Angeles Directory Co.
	HOOVER Hazel slsmn	Los Angeles Directory Co.
	HUGHES Amber beauty apr	Los Angeles Directory Co.
	Mariani Ann beauty opr	Los Angeles Directory Co.
	Orangeshire Apartments	Los Angeles Directory Co.
	OSBORNE Kathryn aircrftwkr	Los Angeles Directory Co.
	Palmateer Oscar W Lucille	Los Angeles Directory Co.
	Palmateer Robt aircrftwkr	Los Angeles Directory Co.
	Saline T Marie	Los Angeles Directory Co.
	Schoenheit Joanne sten Jackson Bros Le Sage	Los Angeles Directory Co.
	Surowski Raymond L emp NGR Co	Los Angeles Directory Co.
	Surowski Walter A slsmn	Los Angeles Directory Co.
	Weinberg Frances slswn	Los Angeles Directory Co.
	WRIGHT Sallie slswn	Los Angeles Directory Co.
1937	Cheek Lota B priv sec H J Hamer	Los Angeles Directory Co.
	SCOTT Jas W Maude	Los Angeles Directory Co.
	SCOTT Maude M Mrs mgr Orangeshire Apts	Los Angeles Directory Co.
1933	Aminoff Danl	Los Angeles Directory Co.
	Crowell Oscar slsmn	Los Angeles Directory Co.
	Dahlhjelm Dorothy M tchr	Los Angeles Directory Co.
	Dahlhjelm Roger C adj	Los Angeles Directory Co.
	Koropoff Lucy clk	Los Angeles Directory Co.
	Koropoff Marie Mrs drugs	Los Angeles Directory Co.
	LEE Florence A tchr City Schs	Los Angeles Directory Co.
	MITCHELL Greacen R slsmn	Los Angeles Directory Co.
	MITCHELL Mervin F br mgr Genl Pet Corp	Los Angeles Directory Co.
	MURPHY Robt W Gladys	Los Angeles Directory Co.
	Orangeshire Apartments	Los Angeles Directory Co.
	Radom Julius	Los Angeles Directory Co.
	Radom Wm	Los Angeles Directory Co.
	Redfern Ethel slswn	Los Angeles Directory Co.
	SCOTT Jas W Maude slsmn	Los Angeles Directory Co.
	SCOTT Maude Mrs mgr Orargshire Apts	Los Angeles Directory Co.
	Stumar Chas Helen cameramn	Los Angeles Directory Co.
	Whitescarver Clyde E Elsie	Los Angeles Directory Co.

FINDINGS

825 S ORANGE GROVE AVE

Year	Uses	Source
2006	No Current Listing	Haines Company, Inc.
1990	CRYSTAL DOROTHY	Pacific Bell
	ALWEISS MINNIE	Pacific Bell
1986	SCHREIBER M L	Pacific Bell
	CRYSTAL DOROTHY	Pacific Bell
	ALWEISS MINNIE	Pacific Bell
1981	HACKNEY V W	Pacific Telephone
	CRYSTAL DOROTHY	Pacific Telephone
	ALWEISS MINNIE	Pacific Telephone
1976	Alweiss Minnie	Pacific Telephone
	Crystal Dorothy	Pacific Telephone
	Hackney V W	Pacific Telephone
1971	Blustein A F	Pacific Telephone
	Crystal Dorothy	Pacific Telephone
	Segelman Sarah Mrs	Pacific Telephone
1967	Crystal Dorothy	Pacific Telephone
	Deitch Regina	Pacific Telephone
	Goldman Sol	Pacific Telephone
	Sagelman Sarah Mrs	Pacific Telephone
1962	Crystal Dorothy	Pacific Telephone
	Deitch Regina	Pacific Telephone
	Goldman Sol	Pacific Telephone
	Segelman Sarah Mrs	Pacific Telephone
1942	DUGAN Raymond B Madeline pres Natl Institute of Commerce v pres Highland Technical Sch	Los Angeles Directory Co.
1937	Shortell Harry A Kathleen autos	Los Angeles Directory Co.
1929	Ungerleider Louis A Rose slsmn Rio Grande Oil Co h	Los Angeles Directory Co.

S Orange Grove Ave

829 S Orange Grove Ave

Year	Uses	Source
2010	HEAVENLY TOURS & TRAVEL	EDR Digital Archive

FINDINGS

S ORANGE GROVE AVE

829 S ORANGE GROVE AVE

Year	Uses	Source
2006	MURRAY Unda 00 o	Haines Company, Inc.
1971	Colodny Sam	Pacific Telephone
1967	Colodny Sam	Pacific Telephone
1942	Medford Helen nurse	Los Angeles Directory Co.
	Asdell Edith nurse	Los Angeles Directory Co.
1937	De Kruif Eliz B Mrs tchr City Sch	Los Angeles Directory Co.
	De Kruif Betty	Los Angeles Directory Co.
1933	Hogan Albt S Marjorie F slsmn	Los Angeles Directory Co.
1929	Hogan Albt S Marjorie slsmn Goodyear Tire & Rubber Co	Los Angeles Directory Co.

830 S ORANGE GROVE AVE

Year	Uses	Source
2006	o STRAUSS David	Haines Company, Inc.
1990	GIRGIS IBRAHIM	Pacific Bell
	ZOUHIRE ROSE MRS	Pacific Bell
1986	BROUNSTEIN NATHAN MRS	Pacific Bell
	HIGGINSON PETER	Pacific Bell
	MEYER KEN	Pacific Bell
	TEITELBAUM HERMAN	Pacific Bell
	ZOUHIRE ROSE MRS	Pacific Bell
1981	BROUNSTEIN NATHAN MRS	Pacific Telephone
	CLARKE AUDREY H	Pacific Telephone
	DIAMOND BEATRICE	Pacific Telephone
	GORDON MARIE	Pacific Telephone
	KOGAN JULIUS & FLORENCE	Pacific Telephone
	LIVINGSTON FLORENCE	Pacific Telephone
	SOMMER CAROLYN	Pacific Telephone
	ZOUHIRE ROSE MRS	Pacific Telephone
1976	Brounstein Nathan Mrs	Pacific Telephone
	Clarke Audrey M	Pacific Telephone
	Diamond Beatrice	Pacific Telephone
	Flangel B	Pacific Telephone
	Gordon Marie	Pacific Telephone
	Hall Carroll L	Pacific Telephone
	Kogan Julius	Pacific Telephone

FINDINGS

Year	Uses	Source
1976	Livingston Florence	Pacific Telephone
	Zouhire Rose Mrs	Pacific Telephone
1971	Brounstein Nathan Mrs	Pacific Telephone
	Clarke Audrey M	Pacific Telephone
	Flannel B	Pacific Telephone
	Hall Carroll L	Pacific Telephone
	Kogan Julius	Pacific Telephone
	Livingston Florence	Pacific Telephone
	Surut Birdie H	Pacific Telephone
	Zouhire Rose Mrs	Pacific Telephone
1967	Blustein Anna F	Pacific Telephone
	Brounstein Nathan Mrs	Pacific Telephone
	Clarke Audrey M	Pacific Telephone
	Ferren L H	Pacific Telephone
	Hall Carroll L	Pacific Telephone
	Livingston Florence	Pacific Telephone
	Surut Budie H	Pacific Telephone
1962	Brounstein Nathan Mrs	Pacific Telephone
	Clarke Audrey M	Pacific Telephone
	Hall Carroll L	Pacific Telephone
	Kogan Julius	Pacific Telephone
	Kogan Mike	Pacific Telephone
	Livingston Florence	Pacific Telephone
	Schapira Sida Mrs	Pacific Telephone
	Surut Birdie H	Pacific Telephone
	Zavodnick Rose	Pacific Telephone
1942	Brounstein Sybelle	Los Angeles Directory Co.
1937	Brounstein Nathan Ann mgr Philip Sesegram	Los Angeles Directory Co.
1933	Lazare Eug L	Los Angeles Directory Co.
	Lazare Florence L tchr	Los Angeles Directory Co.
	Lazare Hazel tchr	Los Angeles Directory Co.
	Lazare Louis Esther slsmn May Co	Los Angeles Directory Co.
	Lazare Raymondk l pharm	Los Angeles Directory Co.

831 S ORANGE GROVE AVE

Year	Uses	Source
2006	No Current Listing	Haines Company, Inc.
1971	Doctrow R	Pacific Telephone

Year	Uses	Source
1962	Feinberg Louis H	Pacific Telephone
	Birnbaum Albert	Pacific Telephone
1958	Doctrow Rubin	Pacific Telephone
1942	Miller Geo Mary	Los Angeles Directory Co.
1937	SMYTHE Robt M jr Cath slsmn Bullocks	Los Angeles Directory Co.

S Orange Grove Ave

833 S Orange Grove Ave

Year	Uses	Source
2014	NET INDUSTRIES LLC	EDR Digital Archive
	BORDER INCIDENT LLC	EDR Digital Archive

S ORANGE GROVE AVE

833 S ORANGE GROVE AVE

Year	Uses	Source
2006	GARCIA Fredelina	Haines Company, Inc.
	GARRETTAlison	Haines Company, Inc.
	SKLOV Corey	Haines Company, Inc.
	TAYLOR Wayani	Haines Company, Inc.
1990	WARD LAURA	Pacific Bell
	TIMSAWAT M	Pacific Bell
	CLARK PAMELA	Pacific Bell
	BESSER ANDREW	Pacific Bell
	BELL JON	Pacific Bell
1986	RABIN SAML	Pacific Bell
1981	RABIN SAML	Pacific Telephone
1976	Rabin Saml	Pacific Telephone
1971	Rabin Saml	Pacific Telephone
1942	SLOANE Norman Emma agt MLI Co	Los Angeles Directory Co.
1929	Anderson J Wm June dept mgr Nash Breyer Motor Co	Los Angeles Directory Co.

834 S ORANGE GROVE AVE

Year	Uses	Source
2006	EIZENCOT Shlomo	Haines Company, Inc.
	FULLERTON Kalla	Haines Company, Inc.
	SPIEGELMAN	Haines Company, Inc.
	Matthew	Haines Company, Inc.

FINDINGS

Year	Uses	Source
2006	WISHART Amy L	Haines Company, Inc.
1990	BIGGERS SCOTT	Pacific Bell
	EIGES MARK	Pacific Bell
1986	EIGES MARK	Pacific Bell
	BOUCHE BRUCE & MARY JANE	Pacific Bell
	DUNN T	Pacific Bell
1981	ADLER SEYMOUR	Pacific Telephone
	CHRISTENSEN GARY D	Pacific Telephone
	GARVAI A	Pacific Telephone
	MC CANN KATHLEEN	Pacific Telephone
1976	Corner P G	Pacific Telephone
	Delian N	Pacific Telephone
	Furie Sol	Pacific Telephone
	Hershman J	Pacific Telephone
	Libaw Millie	Pacific Telephone
	Sewelson Harry	Pacific Telephone
1971	Apenansky Clara	Pacific Telephone
	Furie Sol	Pacific Telephone
	Mirkin Sam	Pacific Telephone
	Sewelson Harry	Pacific Telephone
1967	Apenansky Clara	Pacific Telephone
	Elbar Sylvain	Pacific Telephone
	Furie Sol	Pacific Telephone
	Kluber Marcus	Pacific Telephone
	Sewelson Harry	Pacific Telephone
	Wasserman Albert	Pacific Telephone
1962	Apenansky Clara	Pacific Telephone
	Furie Sol	Pacific Telephone
	Leibovitz Philip	Pacific Telephone
	Sewelson Harry	Pacific Telephone
	Unkrey Hazel A	Pacific Telephone
1958	Leibovitz Philip	Pacific Telephone
	Schuman Irving H	Pacific Telephone
	Ward Edyth A	Pacific Telephone
	Watts Walter S	Pacific Telephone
1950	SAWYER W S	Pacific Telephone
1942	Fay Edythe C	Los Angeles Directory Co.
	Hays Barbara sten SCo GCo	Los Angeles Directory Co.

FINDINGS

Year	Uses	Source
1942	Hays Geo P Barbara slsmn John A Roeblings Sous Co	Los Angeles Directory Co.
	KILMER Marian	Los Angeles Directory Co.
	Mc KAY Murdock A formn H & II Lbr Co	Los Angeles Directory Co.
	Mc KAY Perry	Los Angeles Directory Co.
	STEIN Rose A Mrs	Los Angeles Directory Co.
	WARD Edyth	Los Angeles Directory Co.
	Whitcombe Jill	Los Angeles Directory Co.
1937	Fair Frank Lennire gdnr	Los Angeles Directory Co.
	Fishman Goldie wid Abr	Los Angeles Directory Co.
	FISHMAN Sharon E	Los Angeles Directory Co.
	Gogerty Geo T Mary lawyer	Los Angeles Directory Co.
	Mc Carrick Jettie A Mrs	Los Angeles Directory Co.
	Pantier Chester H Helen formn Beverly Dairin	Los Angeles Directory Co.
	Pantier Helen compt opr County Auditor	Los Angeles Directory Co.
	SIMPSON Mahlon E Geneve B bldr	Los Angeles Directory Co.
	Worthington Helen clk	Los Angeles Directory Co.
	Auerbach Frieda C Mrs clk	Los Angeles Directory Co.
	CARSON Mary L yarns	Los Angeles Directory Co.
1933	COHAN Jacob M Dora pres Golden State Tailor Service	Los Angeles Directory Co.
	GREENE Louis Bessie Greene & Hinkle	Los Angeles Directory Co.
	Rosenfield Theo H Emma slsmn A W Adams & Co	Los Angeles Directory Co.
	WHITE Robt L Maitie H	Los Angeles Directory Co.
	WHITE Roberta M	Los Angeles Directory Co.

835 S ORANGE GROVE AVE

Year	Uses	Source
1995	DIXON BILLIE	Pacific Bell
	DIXON WILBERTEEN	Pacific Bell
1986	FISHER R	Pacific Bell
1981	FISHER R	Pacific Telephone
1976	Marcus Max	Pacific Telephone
1971	Marcus Max	Pacific Telephone
1967	Marcus Max	Pacific Telephone
1962	Marcus Max	Pacific Telephone
1942	Klausen Helen J clk	Los Angeles Directory Co.
	Klausen Einar H Helen J acct Sealright Pacific	Los Angeles Directory Co.

FINDINGS

Year	Uses	Source
1937	Shanin Boris M Barbara mfrs agt	Los Angeles Directory Co.
1929	ROUSE Jack C Viola slsmn Hobbs Battery Co h	Los Angeles Directory Co.

836 S ORANGE GROVE AVE

Year	Uses	Source
1967	Loewen Elvira	Pacific Telephone

837 S ORANGE GROVE AVE

Year	Uses	Source
1962	Pentz Elliott H	Pacific Telephone

839 S ORANGE GROVE AVE

Year	Uses	Source
2006	o STEIN Emily M	Haines Company, Inc.
1990	JOSEPH GARRY	Pacific Bell
1981	YEAGER C M	Pacific Telephone
	ZOOK M M	Pacific Telephone
1976	Weiss Saml	Pacific Telephone
	Yeager C M	Pacific Telephone
	Zook M M	Pacific Telephone
1971	Weiss Saml	Pacific Telephone
1967	Palmer Sonia	Pacific Telephone
	Weiss Saml	Pacific Telephone
1962	Shook J R Co	Pacific Telephone
	Weiss Saml	Pacific Telephone
1942	Groden John	Los Angeles Directory Co.
	Groden Irving clk	Los Angeles Directory Co.
	CORN Nile S Mollie tailor	Los Angeles Directory Co.
	Groden Rose Mrs baker	Los Angeles Directory Co.
1937	PHELPS John B	Los Angeles Directory Co.
	Phelps Edna yarn shop	Los Angeles Directory Co.
	Miller Edw A Ruby	Los Angeles Directory Co.
1933	SHERARD John W	Los Angeles Directory Co.
	HARRINGTON Lucille	Los Angeles Directory Co.

840 S ORANGE GROVE AVE

Year	Uses	Source
2006	BROWN Martin	Haines Company, Inc.
1976	Parker Jennie Mrs	Pacific Telephone

FINDINGS

Year	Uses	Source
1971	Parker Jennie Mrs	Pacific Telephone
1962	Parker Jennie Mrs	Pacific Telephone
1942	Parker H F Jennie	Los Angeles Directory Co.
1937	Parker Anna	Los Angeles Directory Co.
	PARKER Rose	Los Angeles Directory Co.
1933	Garven Burnie A asst caddymaster	Los Angeles Directory Co.

841 S ORANGE GROVE AVE

Year	Uses	Source
2006	JOSEPH Elias	Haines Company, Inc.
	JOSEPH Elias	Haines Company, Inc.
1990	JOSEPH ELIAS	Pacific Bell
	JOSEPH ELIAS	Pacific Bell
1986	JOSEPH ELIAS	Pacific Bell
1981	JOSEPH ELIAS	Pacific Telephone
1976	Berliner Lee	Pacific Telephone
1971	Berliner Jos S	Pacific Telephone
1967	Silverbrand Sarah Miss	Pacific Telephone
	Berliner Jos S	Pacific Telephone
1962	Esman Roseline D	Pacific Telephone
	Berliner Jos S	Pacific Telephone
1942	SCHWARTZ Sigmund	Los Angeles Directory Co.
	SANDLER Pauline wid Harry	Los Angeles Directory Co.
	ROSENTHAL Harry Ann	Los Angeles Directory Co.
	KATZ Julie	Los Angeles Directory Co.
1937	Sandler Pauhne	Los Angeles Directory Co.
	Cartman Zelda A librn L A Public Library	Los Angeles Directory Co.
	Cartman Rebecca S Mrs mgr Maurice Amzalak	Los Angeles Directory Co.
1933	Baird Alicia M Mrs	Los Angeles Directory Co.
	Mc EWAN GLEN H Eloise Treas and Asst	Los Angeles Directory Co.
	WAINSTEIN Michl E Minerva agt H S Freiberg	Los Angeles Directory Co.

842 S ORANGE GROVE AVE

Year	Uses	Source
1986	BROWN MARTIN	Pacific Bell
1976	Brown Harvey	Pacific Telephone
1971	Brown Morris E	Pacific Telephone
1942	BROWN Morris Ray clo clnr	Los Angeles Directory Co.

FINDINGS

Year	Uses	Source
1937	BROWN Morrison E Ray clo clnr	Los Angeles Directory Co.
1933	Wisekopf Seymour Carolyn slsmn Milton Weiss	Los Angeles Directory Co.
1929	Wisckoof Seymour Carolyn slsmn Milton Weiss & Co h	Los Angeles Directory Co.

843 S ORANGE GROVE AVE

Year	Uses	Source
1995	HSU SHIH HUNG	Pacific Bell

847 S ORANGE GROVE AVE

Year	Uses	Source
1971	Coston John R	Pacific Telephone
1967	Coston John R	Pacific Telephone
1962	Coston John R	Pacific Telephone

848 S ORANGE GROVE AVE

Year	Uses	Source
1967	Parker Jennie Mrs	Pacific Telephone

850 S ORANGE GROVE AVE

Year	Uses	Source
1967	Samuels Irving A	Pacific Telephone

857 S ORANGE GROVE AVE

Year	Uses	Source
1962	Whitlock Nina R Mrs	Pacific Telephone

859 S ORANGE GROVE AVE

Year	Uses	Source
1995	JACOME LP	Pacific Bell
1971	Re Bell F Geo MD	Pacific Telephone
1967	Rebell Marie N	Pacific Telephone

861 S ORANGE GROVE AVE

Year	Uses	Source
1971	Leffingwell F E Mrs	Pacific Telephone
1967	Leffingwell Forrest E MD	Pacific Telephone

885 S ORANGE GROVE AVE

Year	Uses	Source
1995	HANNA WI	Pacific Bell

Year	Uses	Source
1995	WILLIAMSON FRANK E	Pacific Bell

888 S ORANGE GROVE AVE

Year	Uses	Source
1971	Ceretto Leo P	Pacific Telephone
1967	Ceretto Leo P	Pacific Telephone
1962	Ceretto Leo P	Pacific Telephone
	Brand Walter E	Pacific Telephone

812 1/2 S ORANGE GROVE AVE

Year	Uses	Source
1990	MIRKIN MORRIS L	Pacific Bell

814 1/2 S ORANGE GROVE AVE

Year	Uses	Source
1990	DIRNFIELD SIDNEY	Pacific Bell

839 1/2 S ORANGE GROVE AVE

Year	Uses	Source
1990	WEISS SAML	Pacific Bell

841 1/2 S ORANGE GROVE AVE

Year	Uses	Source
1990	YANEZ HILDA C	Pacific Bell

W 8TH

6060 W 8TH

Year	Uses	Source
1990	WILSHIRE ORANGE HOTEL	Pacific Bell
	SMART COMMUNICATIONS INC	Pacific Bell
	STERMAN ANNE	Pacific Bell
1986	STERMAN ANNE	Pacific Bell
	WILSHIRE ORANGE HOTEL	Pacific Bell
1981	WILSHIRE ORANGE HOTEL	Pacific Telephone
1971	Wilshire Orange Hotel	Pacific Telephone
	Feinberg Mary	Pacific Telephone
1962	Friend Leo	Pacific Telephone
1942	Mc KINNEY Jeannette E	Los Angeles Directory Co.
1937	STORY Harold H tchr City Sch	Los Angeles Directory Co.

FINDINGS

W 8th St

6060 W 8th St

Year	Uses	Source
2014	WELSHIRE ORANGE HOTEL	EDR Digital Archive
2010	WELSHIRE ORANGE HOTEL	EDR Digital Archive

W 8TH ST

6060 W 8TH ST

Year	Uses	Source
2006	STERMAN Anne	Haines Company, Inc.
1976	Wilshire Orange Hotel	Pacific Telephone
	Feldhorn Herman	Pacific Telephone
1958	Friend Leo	Pacific Telephone

6062 W 8TH ST

Year	Uses	Source
1958	Friedman Julia Mrs	Pacific Telephone

APPENDIX G

QUALIFICATIONS
OF THE ENVIRONMENTAL PROFESSIONAL

PROFESSIONAL REGISTRATIONS

Professional Geologist, California
Registered Geologist, Arizona

RELEVANT EXPERIENCE

1993 to Present **Gaston & Associates**

Environmental consulting services include a wide variety of Phase I and Phase II environmental site assessments and site remediation for real estate developers, commercial property owners and managers, environmental consulting firms, and attorneys; and environmental litigation support. Provided expert witness testimony in a CERCLA action, provided environmental review of and due diligence for the sale of contaminated commercial properties, compliance with underground storage tank regulations and entry of sites into the UST reimbursement fund, management of environmental consultants, preparation of responses to comments on mitigated negative declarations, and review and interpretation of prospective purchaser agreements.

1991 to 1993 **The Earth Technology Corporation**

Managing Senior Geologist. Supervised the Earth Technology Corporation Commercial Waste Management Division environmental geoscience department. Responsibilities included project management, proposal preparation, and staff supervision. Project types included Phase I and Phase II site assessments for various commercial and residential properties, including warehouses, manufacturing facilities, gasoline stations, foundries, plating shops, and undeveloped land. Clients included: financial institutions, major oil companies, manufacturing companies, pharmaceutical companies, real estate developers, and attorneys.

1989 to 1991 **Resna Industries**

Manager, Geoscience Department. Provided Geoscience Department management, technical oversight, and document review of all RESNA Phase I and II investigations including soil and groundwater contamination investigations, soil gas surveys, and preparation of Preliminary Endangerment Assessments. Reviewed design and installation of remediation systems for liquid hydrocarbon recovery, hydrocarbon vapor extraction, and bioremediation.

1986 to 1989 **ALTON GEOSCIENCE**

Geology Supervisor. Activities included supervision of the technical staff, performance and review of Phase I and II environmental site investigations, proposal preparation, and regulatory agency negotiations. Supervised the installation of remediation systems, including liquid hydrocarbon recovery, hydrocarbon vapor extraction, and *in situ* bioremediation systems. Gave deposition for major oil corporation client site litigation.

1985 to 1986 **JAMES E. SMITH AND ASSOCIATES**

Petroleum Reservoir Geologist. Evaluated oil and gas productive acreage and generated drilling prospects for clients, wrote comprehensive prospect evaluation reports discussing prospect potential and estimated market value of properties.

1979 to 1985 **GULF OIL CORPORATION**

Project Geologist. Generated oil and gas drilling prospects, prepared feasibility study for oil field secondary recovery projects, prepared technical exhibits for and represented Gulf as an expert witness at hearings of the Texas Railroad Commission, the state regulatory agency for the oil and gas industry.

1975 to 1979 **SOIL ENGINEERING**

Geologist. Investigated land surface subsidence resulting from groundwater withdrawal in the Huston-Galveston area for a major oil corporation/real estate developer client in a class action litigation.

EDUCATION

B.S., 1975, Geology, with honors, Lamar University, Beaumont, Texas
M.S., 1979, Geology, University of Huston, Huston, Texas
J.D., 1997, Western State University College of Law

PROFESSIONAL AFFILIATIONS

American Association of Petroleum Geologists
Geological Society of America